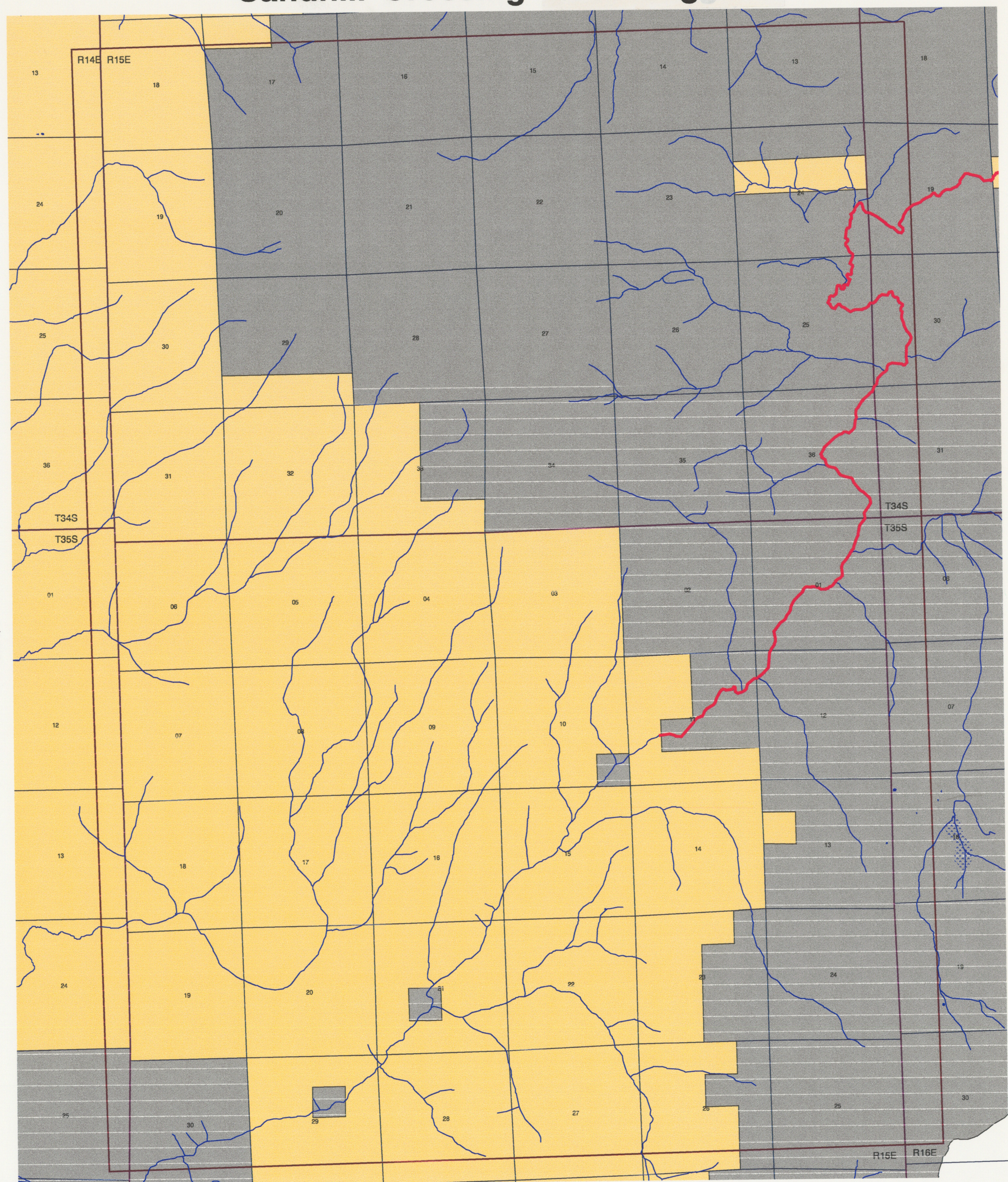


# National Forest Instream Flow Claim Wild and Scenic River Act North Fork Sprague River Sandhill Crossing Quadrangle



97 529 0124

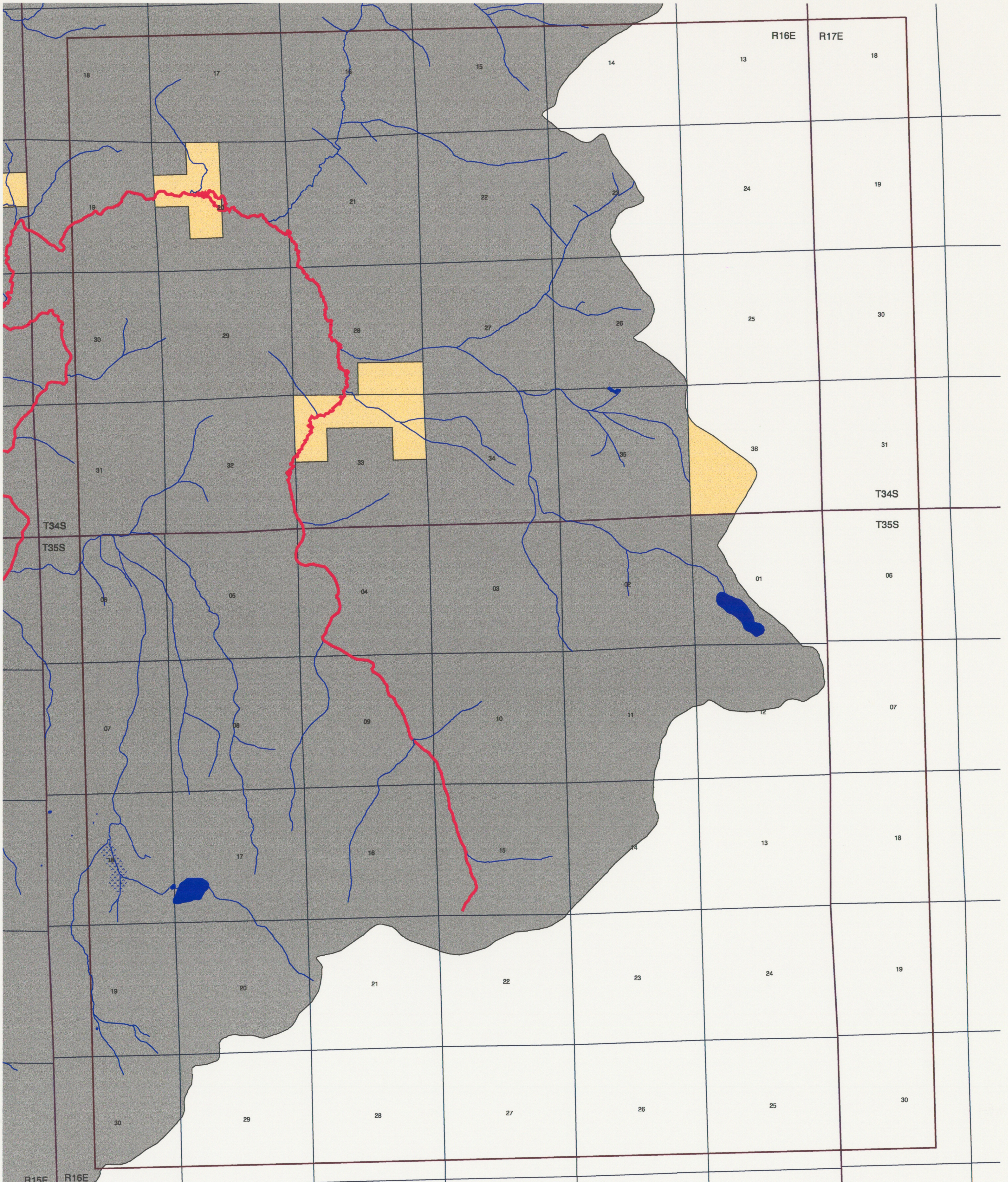
97 529 0124



1:24000


- Wild & Scenic River
- Streams
- Quad Boundary
- Lakes/Ponds
- Marshes
- Township/Range
- Sections
- Ownership Boundary
- FREMONT NATIONAL FOREST
- PRIVATE LAND
- STATE LAND
- OUTSIDE FOREST SERVICE BOUNDARY
- WINEMA NATIONAL FOREST

# National Forest Instream Flow Claim Wild and Scenic River Act North Fork Sprague River Lee Thomas Crossing Quadrangle
















97 524 0125

97 524 0125



1:24000

-  Wild & Scenic River
-  Streams
-  Quad Boundary
-  Lakes/Ponds
-  Marshes
-  Township/Range
-  Sections
-  Ownership Boundary
-  FREMONT NATIONAL FOREST
-  PRIVATE LAND
-  STATE LAND
-  OUTSIDE FOREST SERVICE BOUNDARY
-  WINEMA NATIONAL FOREST