


National Forest Instream Flow Claim Wild and Scenic River Act Sycan River - Segment A Side Mountain Quadrangle



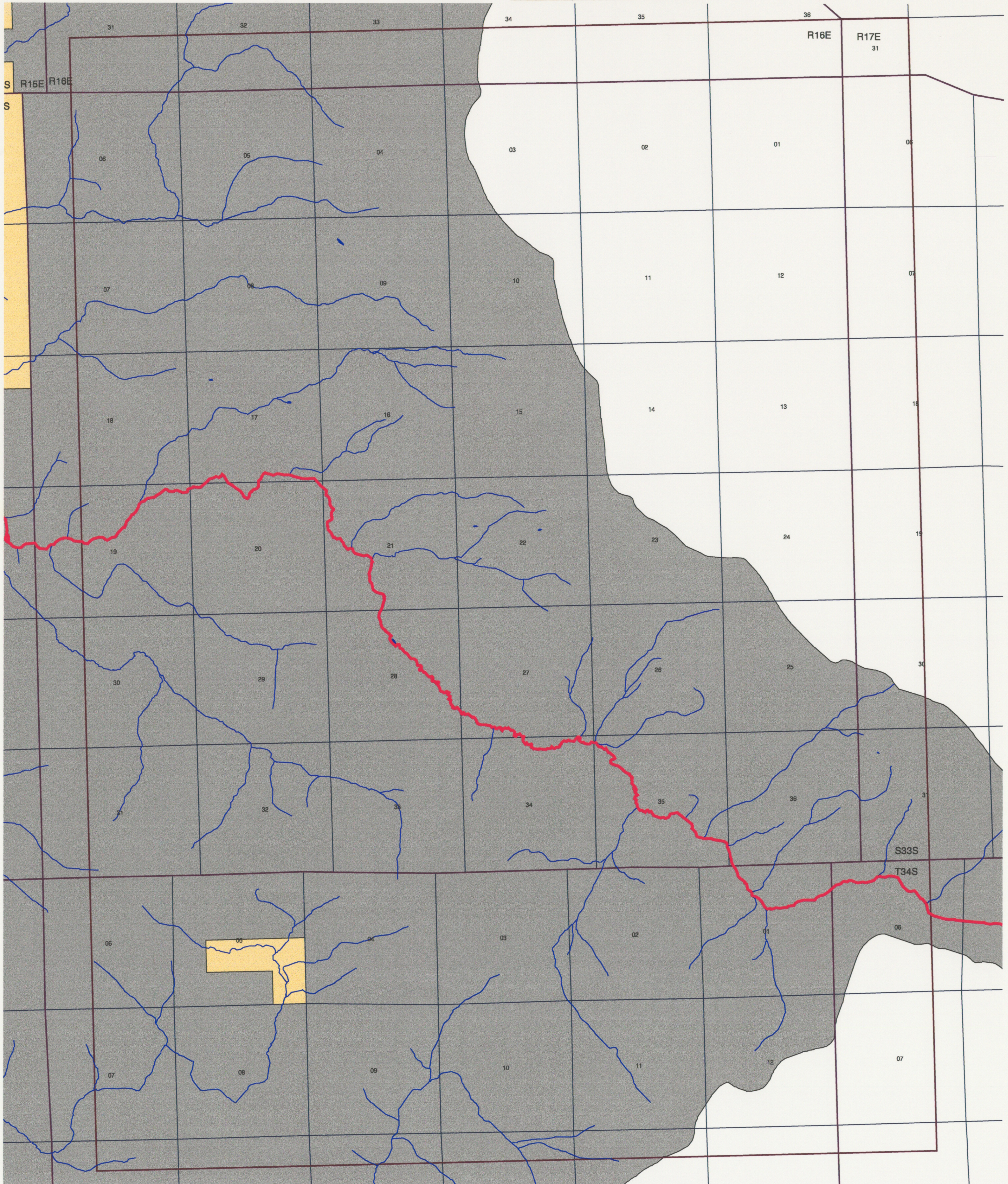
1:24000

- Wild & Scenic River
- Streams
- Quad Boundary
- Lakes/Ponds
- Marshes
- Township/Range
- Sections
- Ownership Boundary
- FREMONT NATIONAL FOREST
- PRIVATE LAND
- STATE LAND
- OUTSIDE FOREST SERVICE BOUNDARY
- WINEMA NATIONAL FOREST

97 525 0088

97 525 0088

National Forest Instream Flow Claim Wild and Scenic River Act Sycan River - Segment A Harvey Creek Quadrangle



97 525 0089

97 525 0089



1:24000

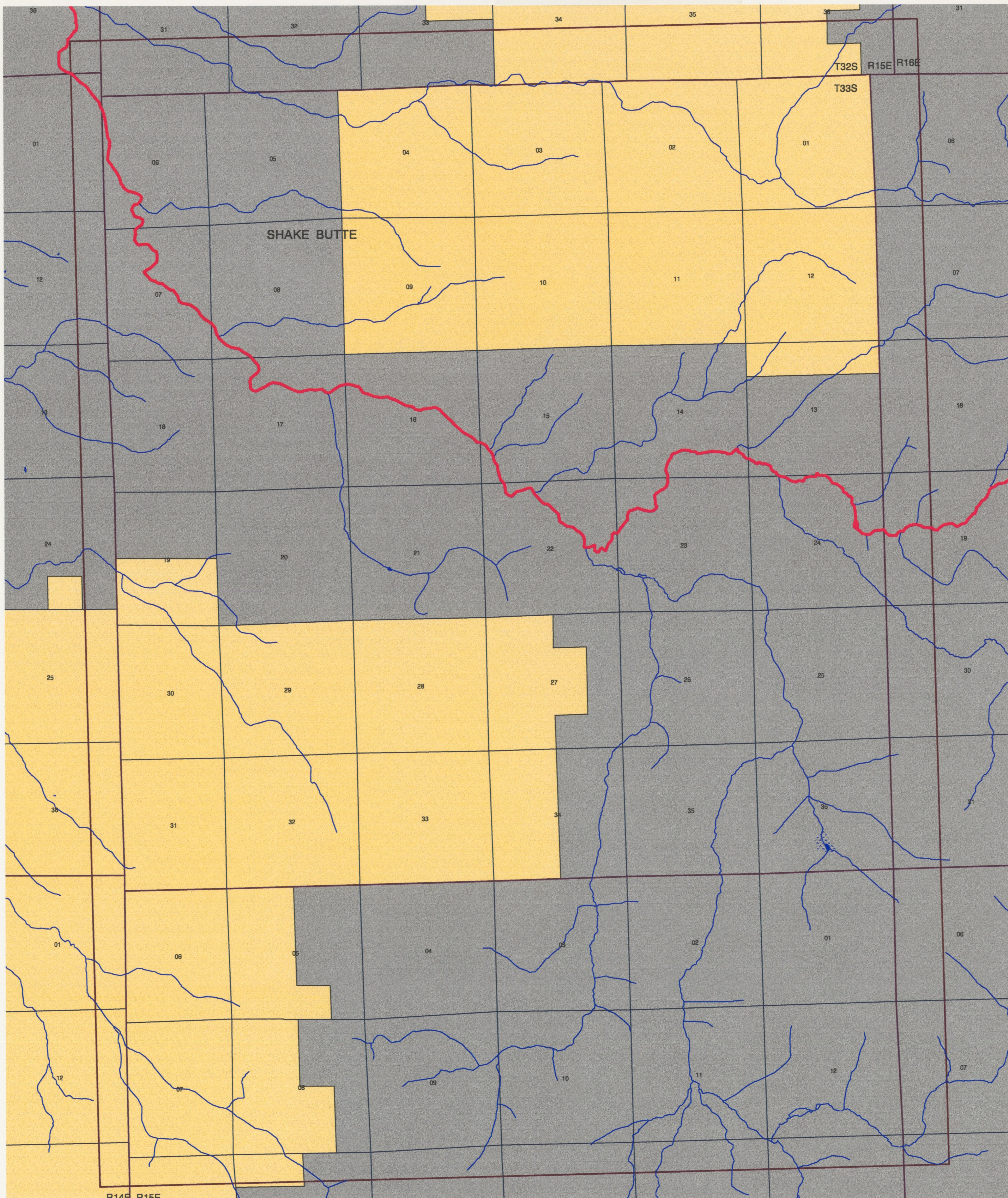
- Wild & Scenic River
- Streams
- Quad Boundary
- Lakes/Ponds
- Marshes
- Township/Range
- Sections
- Ownership Boundary
- FREMONT NATIONAL FOREST
- PRIVATE LAND
- STATE LAND
- OUTSIDE FOREST SERVICE BOUNDARY
- WINEMA NATIONAL FOREST

National Forest Instream Flow Claim

Wild and Scenic River Act


Sycan River - Segment A

Shake Butte Quadrangle



97 525 0030

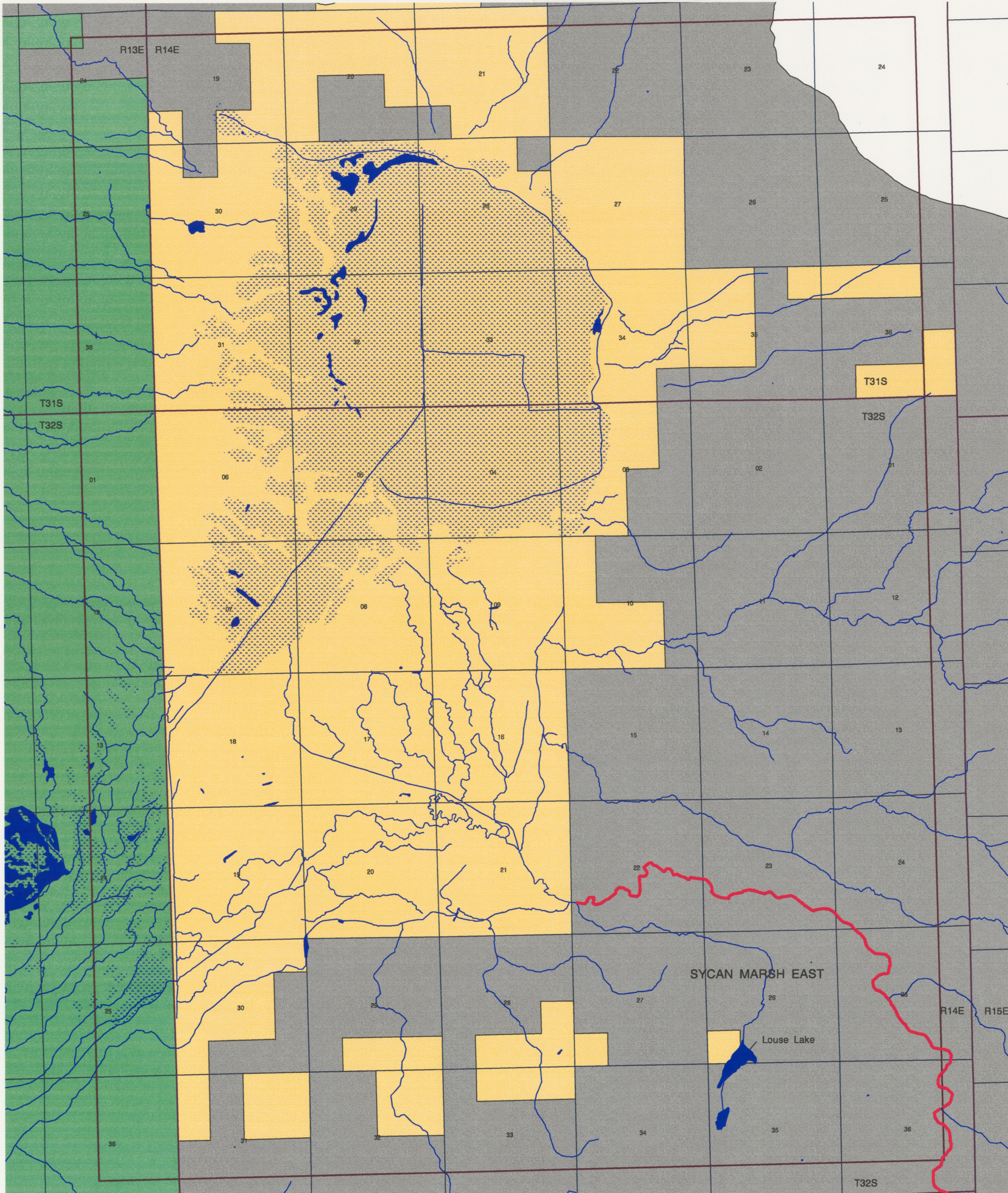
97 525 0090



1:24000


- Wild & Scenic River
- Streams
- Quad Boundary
- Lakes/Ponds
- Marshes
- Township/Range
- Sections
- Ownership Boundary
- FREMONT NATIONAL FOREST
- PRIVATE LAND
- STATE LAND
- OUTSIDE FOREST SERVICE BOUNDARY
- WINEMA NATIONAL FOREST

National Forest Instream Flow Claim Wild and Scenic River Act Sycan River - Segment A Sycan River East Quadrangle



97 525 0091

97 525 0091



1:24000

- Wild & Scenic River
- Streams
- Quad Boundary
- Lakes/Ponds
- Marshes
- Township/Range
- Sections
- Ownership Boundary
- FREMONT NATIONAL FOREST
- PRIVATE LAND
- STATE LAND
- OUTSIDE FOREST SERVICE BOUNDARY
- WINEMA NATIONAL FOREST