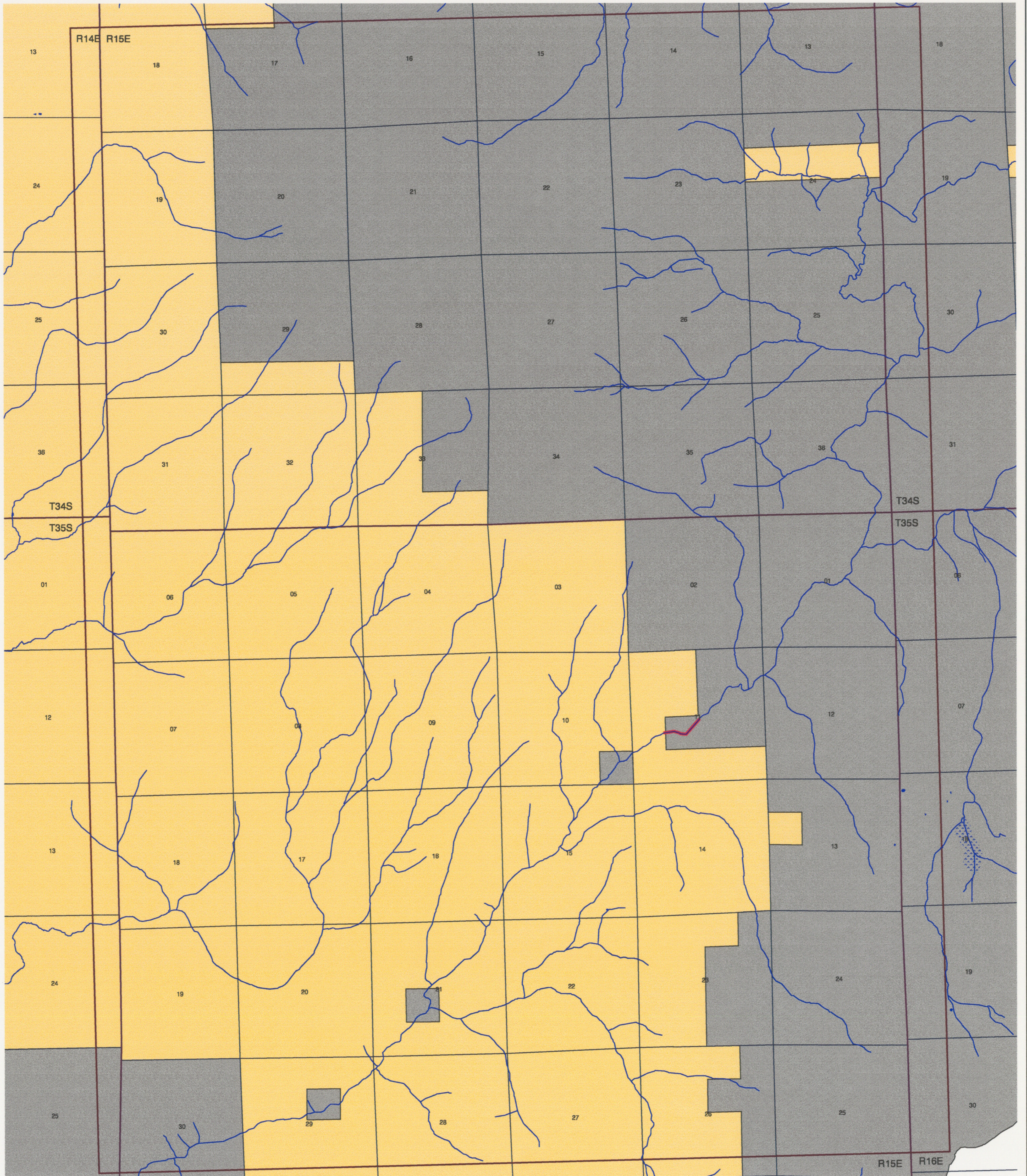


National Forest Instream Flow Claim Organic Act (Favorable Flow) N.F. Sprague River - Lower Sandhill Reach Sandhill Crossing Quadrangle
















97 551 0068

97 551 0068



1:24000

-  Streams
-  N.F. Sprague River - Wild & Scenic Reach Instream Flow Reach
-  Sandhill Crossing Boundary
-  Lakes/Ponds
-  Marshes
-  Township/Range
-  Sections
-  Ownership Boundary
-  FREMONT NATIONAL FOREST
-  PRIVATE LAND
-  STATE LAND
-  OUTSIDE FOREST SERVICE BOUNDARY
-  WINEMA NATIONAL FOREST