

AMENDED WOCUS BAY CLAIM MAP

AMENDED CLAIM #623

121° 45' 42° 52' 30"

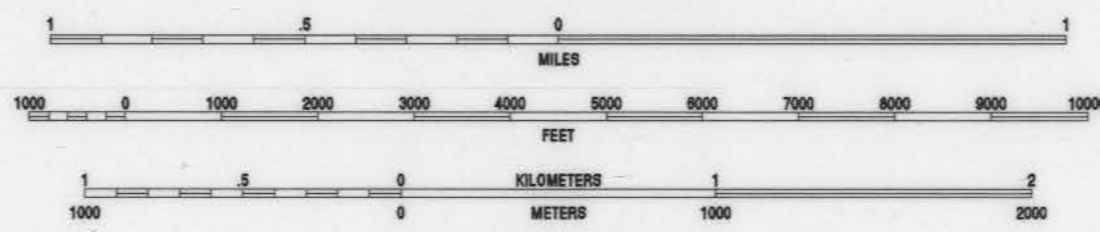
121° 37' 30" 42° 52' 30"



121° 45' 42° 45'

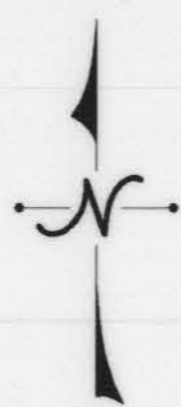
121° 37' 30" 42° 45'

Scale = 1:24 000



SOURCE: USGS 7.5 MINUTE QUAD

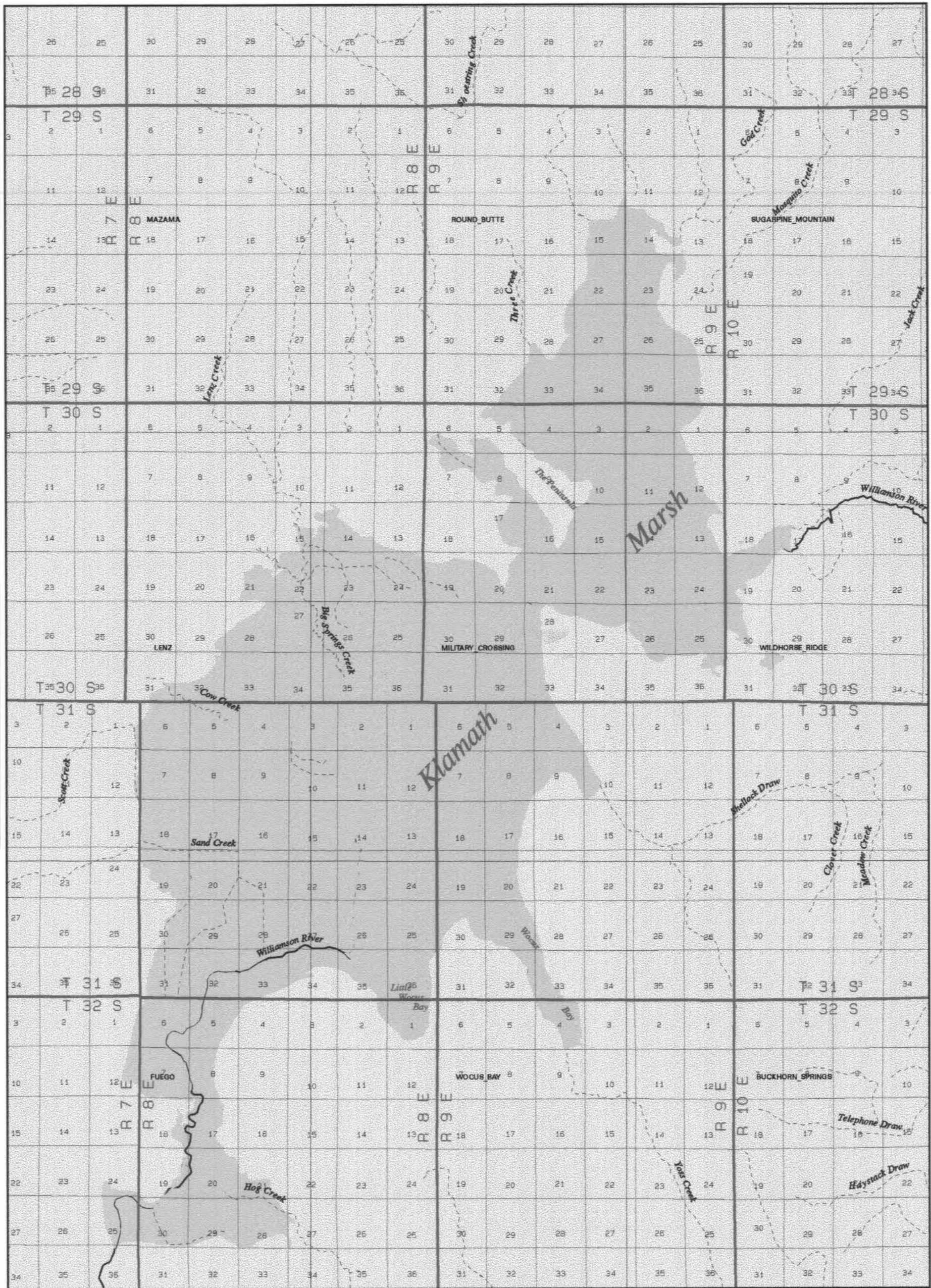
KLAMATH ADJUDICATION CLAIM # 623 PAGE # 31



LEGEND			
	Major River		Treaty boundary
	Minor stream/Tributary		Major Road
	Lake, Pond or Marsh Boundary		NF Arterial Road
	U.S. Highway		State Highway
	County Road		Flow Gage

RECEIVED OCT 01 1999 WATER RESOURCES DEPT. SALEM, OREGON

Klamath Marsh



KLAMATH ADJUDICATION
 CLAIM # 623 PAGE # 11

- | | | | | | |
|--|------------------------|----------------------------|----------------|--|---------------|
| | Major Rivers | | USGS 7.5' QUAD | | U.S. Highway |
| | Minor stream/Tributary | <small>(QUAD_NAME)</small> | | | State Highway |
| | Major Roads | | | | County Road |



RECEIVED

MAR 01 1999

WATER RESOURCES DEPT.
SALEM, OREGON

Approx. Scale 1:125000

FUEGO

121° 52' 30" 42° 52' 30"

121° 45' 42° 52' 30"



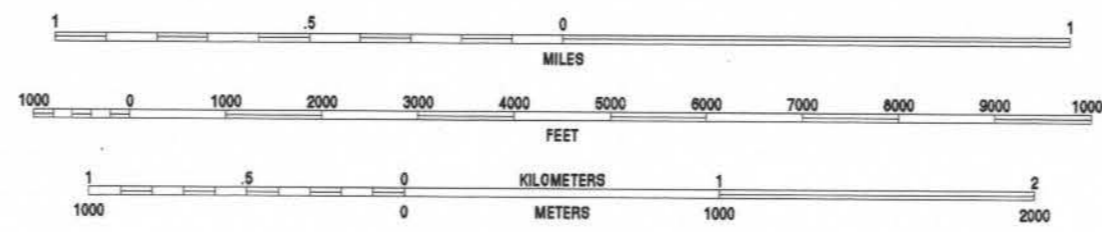
KLAMATH ADJUDICATION
CLAIM # 623 PAGE # 12

RECEIVED
MAR 01 1999
WATER RESOURCES DEPT
SALEM, OREGON

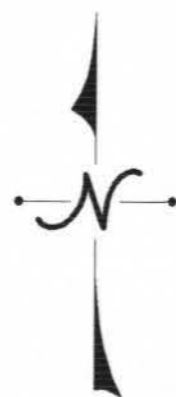
121° 52' 30" 42° 45'

121° 45' 42° 45'

Scale = 1:24 000



To convert feet to meters multiply by .3048
To convert meters to feet multiply by 3.2808
SOURCE: USGS 7.5 MINUTE QUAD

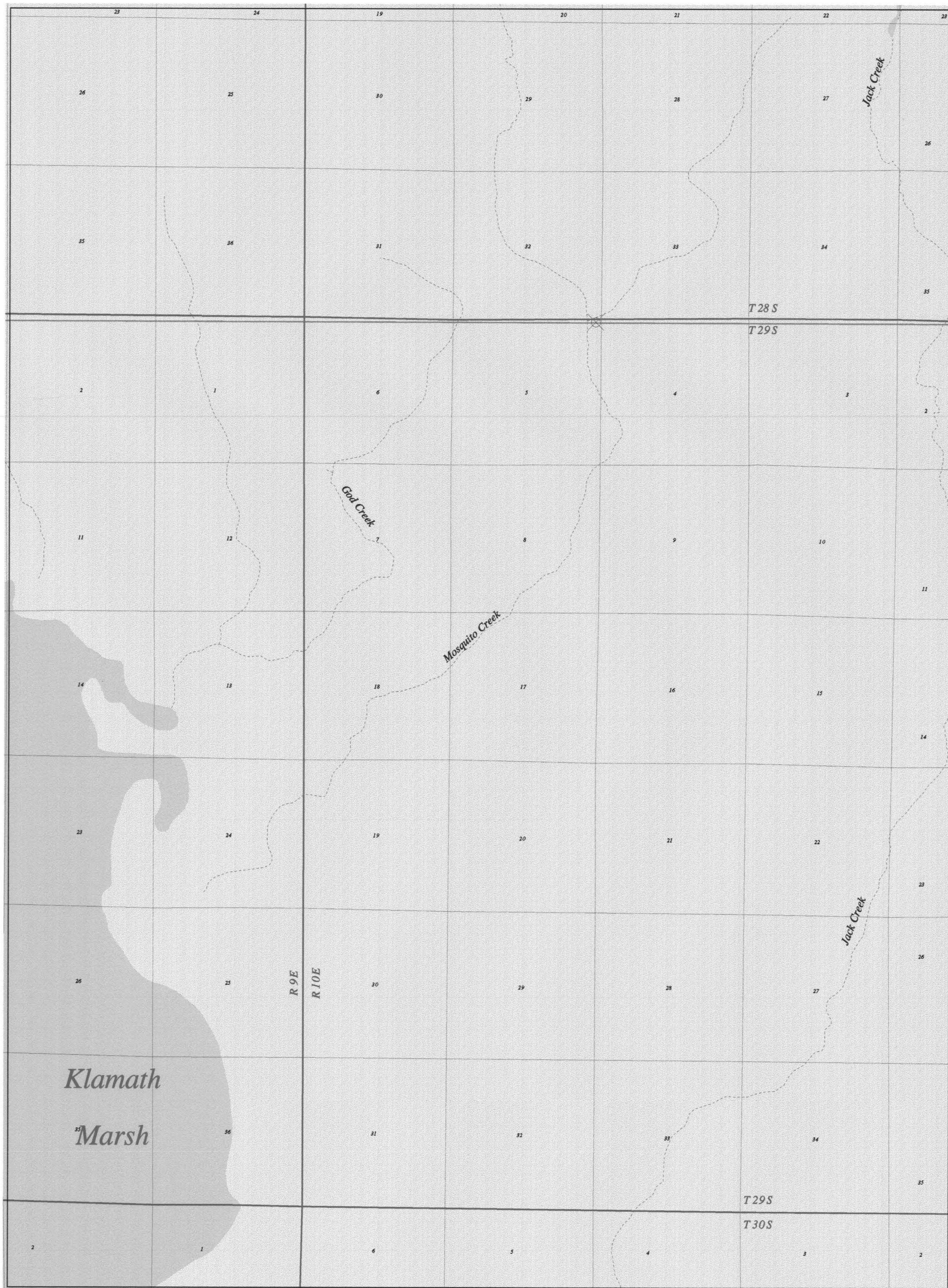


LEGEND	
	Major River
	Minor stream/Tributary
	Lake, Pond or Marsh Boundary
	Treaty boundary
	Major Road
	U.S. Highway
	State Highway
	County Road
	NF Arterial Road
	Flow Gage

SUGARPINE MOUNTAIN

121° 37' 30"
43° 07' 30"

121° 30'
43° 07' 30"



KLAMATH ADJUDICATION
CLAIM # 623 PAGE # 13

*Klamath
Marsh*

RECEIVED

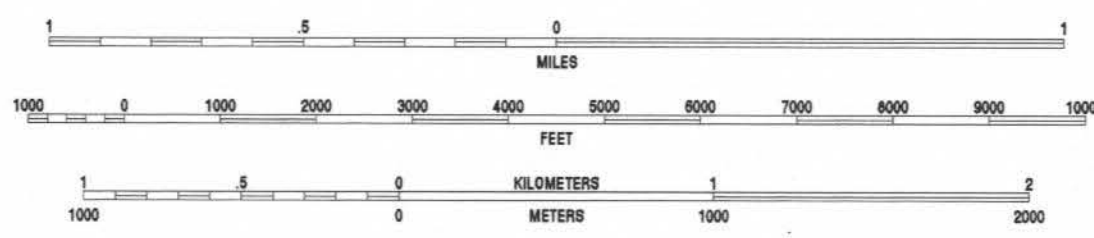
MAR 01 1999

WATER RESOURCES DEPT
SALEM OREGON

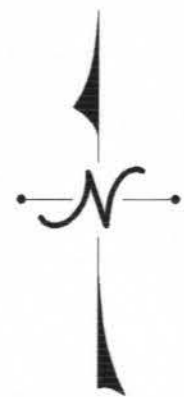
43° 00'
121° 37' 30"

121° 30'
43° 00'

Scale = 1:24 000



SOURCE: USGS 7.5 MINUTE QUAD

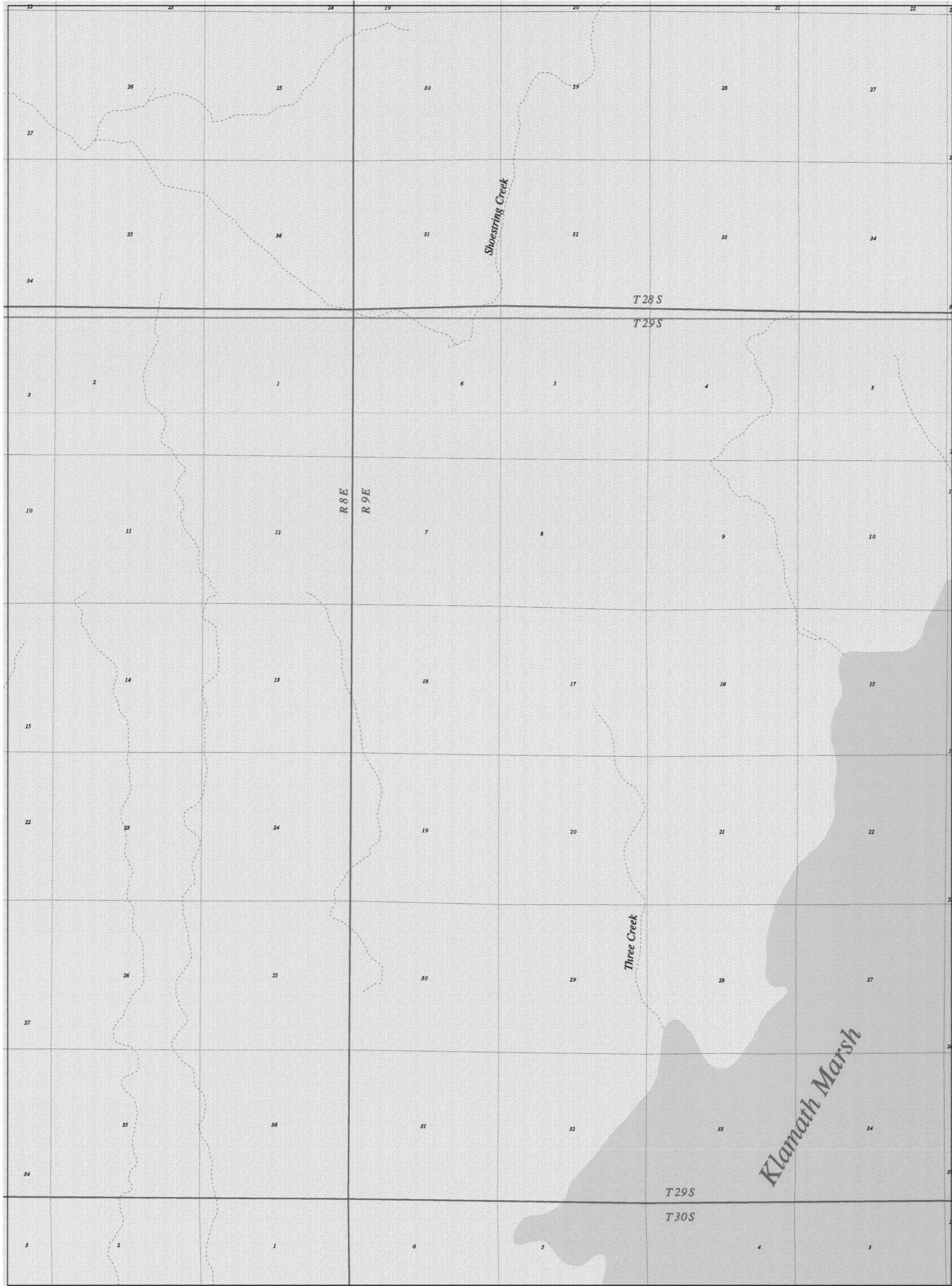


LEGEND			
	Major River		Treaty boundary
	Minor stream/Tributary		Major Road
	Lake, Pond or Marsh Boundary		U.S. Highway
	State Highway		County Road
	Flow Gage		NF Arterial Road

ROUND BUTTE

121° 45' 43° 07' 30"

121° 37' 30" 43° 07' 30"

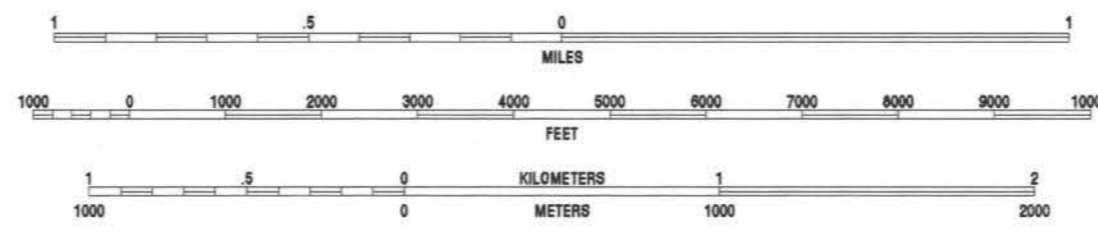


KLAMATH ADJUDICATION
CLAIM # 623 PAGE # 14

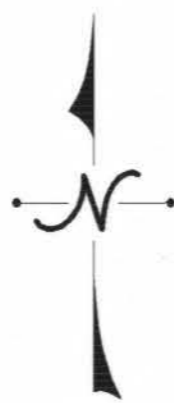
43° 00' 121° 45'

121° 37' 30" 43° 00'

Scale = 1:24 000



To convert feet to meters multiply by .3048
To convert meters to feet multiply by 3.2808
SOURCE: USGS 7.5 MINUTE QUAD



LEGEND			
	Major River		Treaty boundary
	Minor stream/Tributary		Major Road
	Lake, Pond or Marsh Boundary		Flow Gage
	U.S. Highway		State Highway
	County Road		NF Arterial Road

RECEIVED

MAR 0 1 1999

WATER RESOURCES DEPT.
SALEM, OREGON

WILDHORSE RIDGE

121° 37' 30" 43° 00'

121° 30' 43° 00'



KLAMATH ADJUDICATION
CLAIM # 62 PAGE # 15

RECEIVED

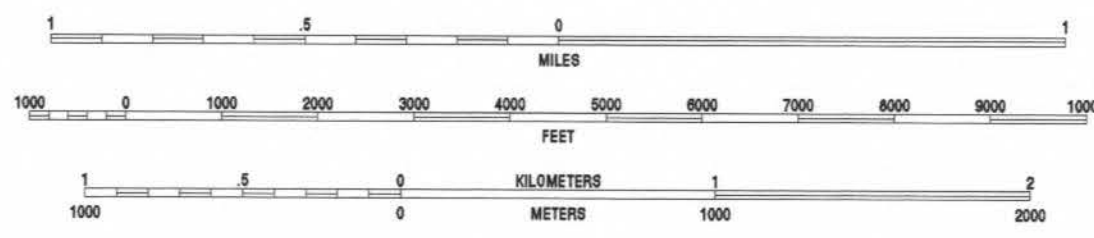
MAR 01 1999

WATER RESOURCES DEPT.
SALEM, OREGON

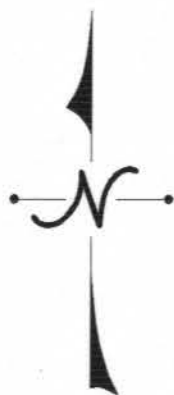
121° 37' 30" 42° 52' 30"

121° 30' 42° 52' 30"

Scale = 1:24 000



To convert feet to meters multiply by .3048
To convert meters to feet multiply by 3.2808
SOURCE: USGS 7.5 MINUTE QUAD

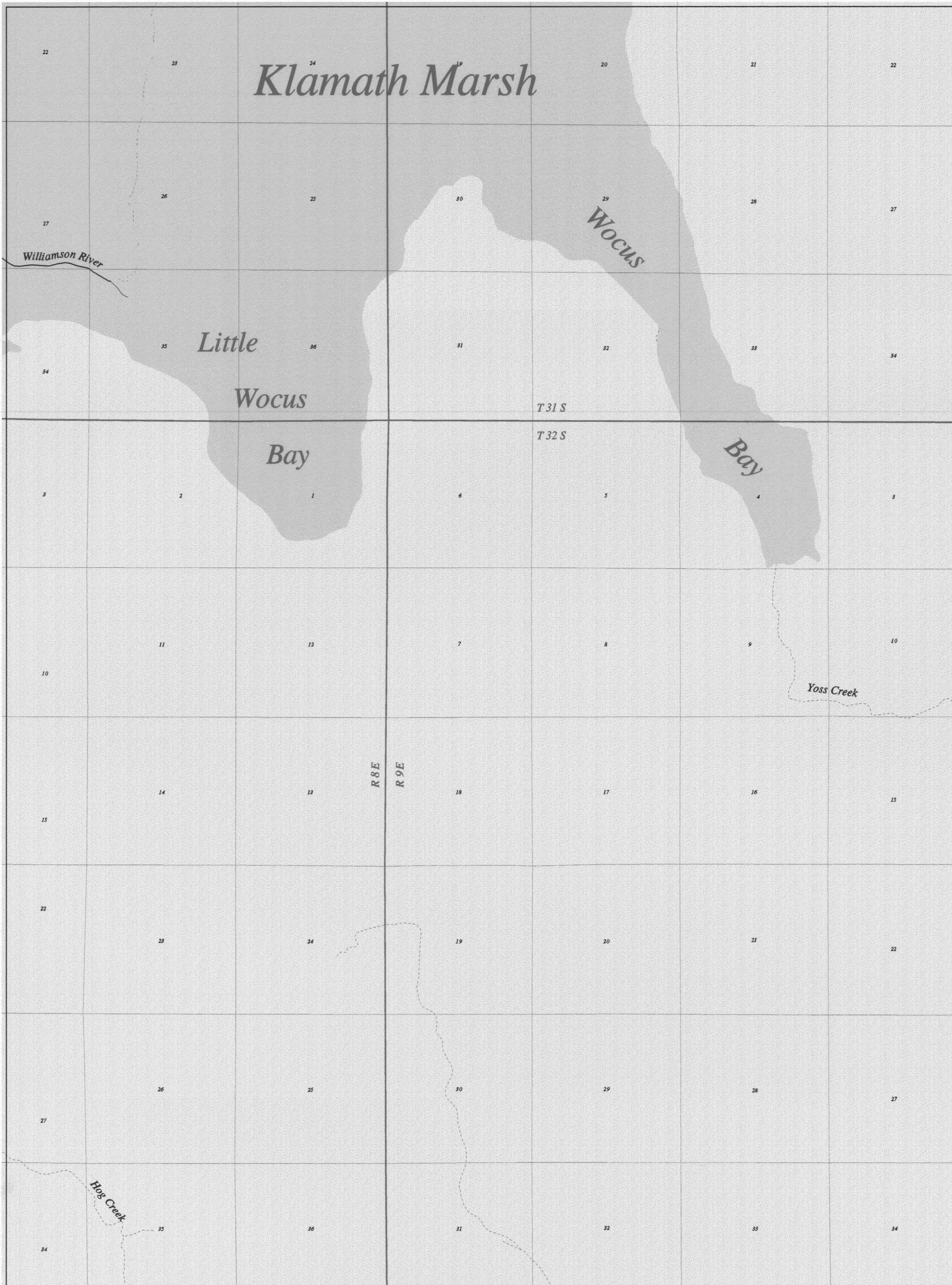


LEGEND			
	Major River		Treaty boundary
	Minor stream/Tributary		Major Road
	Lake, Pond or Marsh Boundary		U.S. Highway
	State Highway		County Road
	Flow Gage		NF Arterial Road

WOCUS BAY

121° 45' 42° 52' 30"

121° 37' 30" 42° 52' 30"



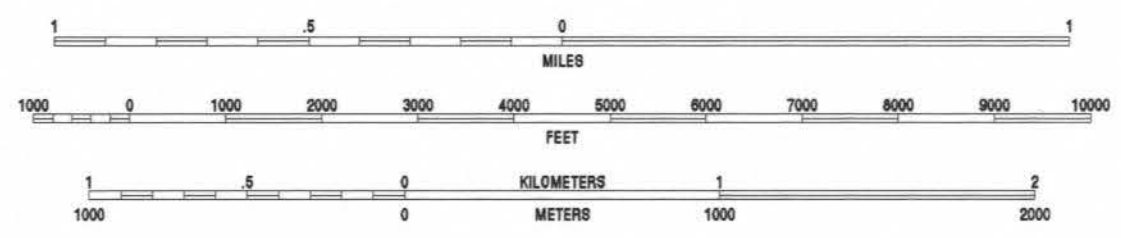
KLAMATH ADJUDICATION
CLAIM # 623
PAGE # 16

RECEIVED
MAR 0 1 1999
WATER RESOURCES DEPT.
SALEM, OREGON

121° 45' 42° 45'

121° 37' 30" 42° 45'

Scale = 1:24 000



To convert feet to meters multiply by .3048
To convert meters to feet multiply by 3.2808
SOURCE: USGS 7.5 MINUTE QUAD



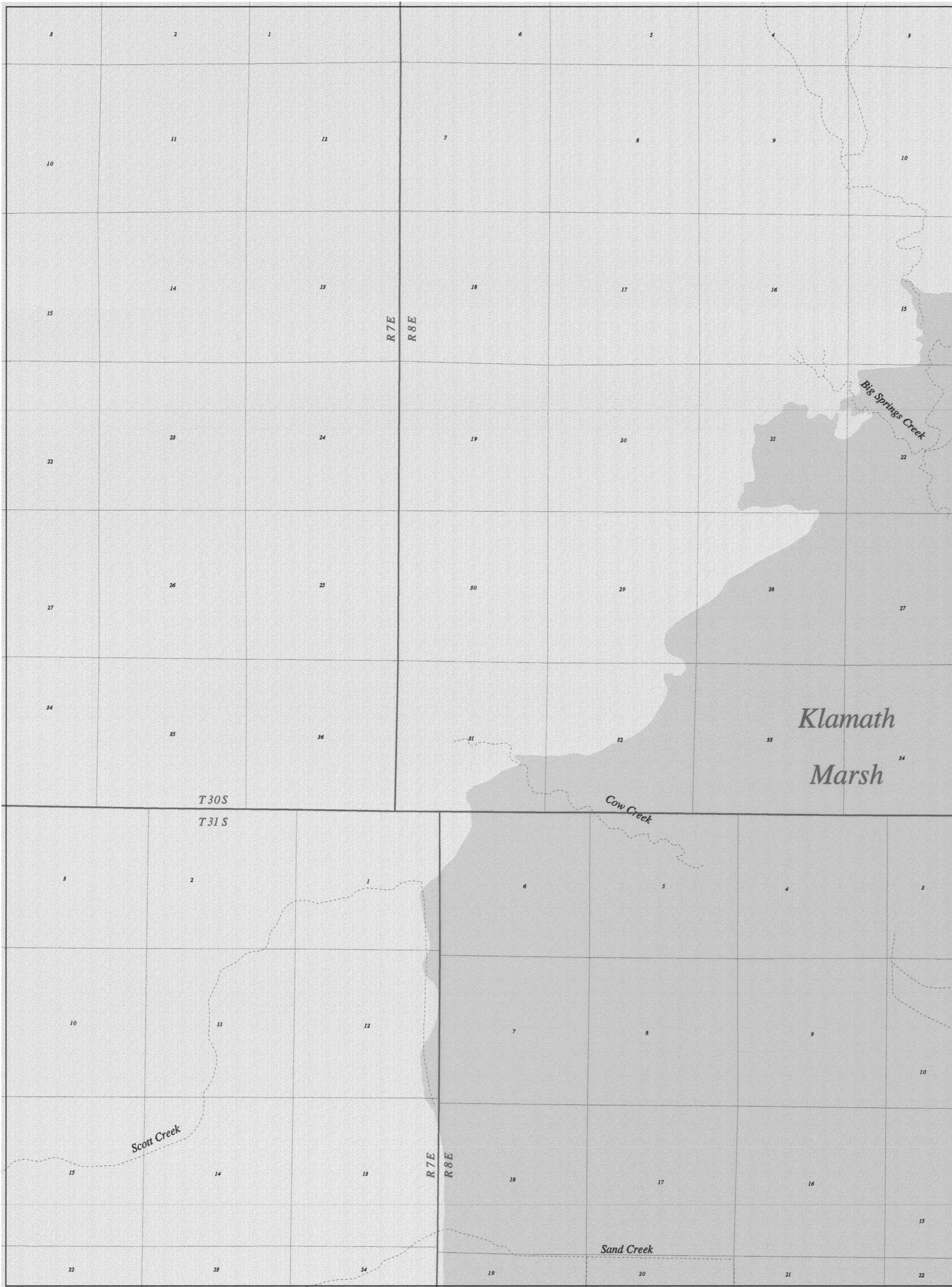
LEGEND

- Major River
- Minor stream/Tributary
- Lake, Pond or Marsh Boundary
- Treaty boundary
- Major Road
- U.S. Highway
- State Highway
- County Road
- NF Arterial Road
- Flow Gage

LENZ

121° 52' 30"
43° 00'

121° 45'
43° 00'



KLAMATH ADJUDICATION
CLAIM # 623 PAGE # 17

RECEIVED

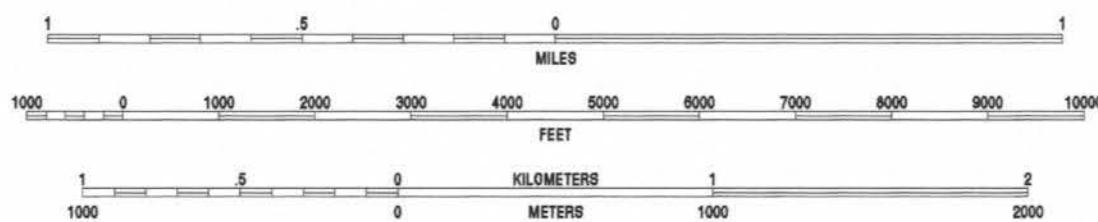
MAR 01 1999

WATER RESOURCES DEPT.
SALEM, OREGON

42° 52' 30"
121° 52' 30"

121° 45'
42° 52' 30"

Scale = 1:24 000



To convert feet to meters multiply by .3048
To convert meters to feet multiply by 3.2808
SOURCE: USGS 7.5 MINUTE QUAD

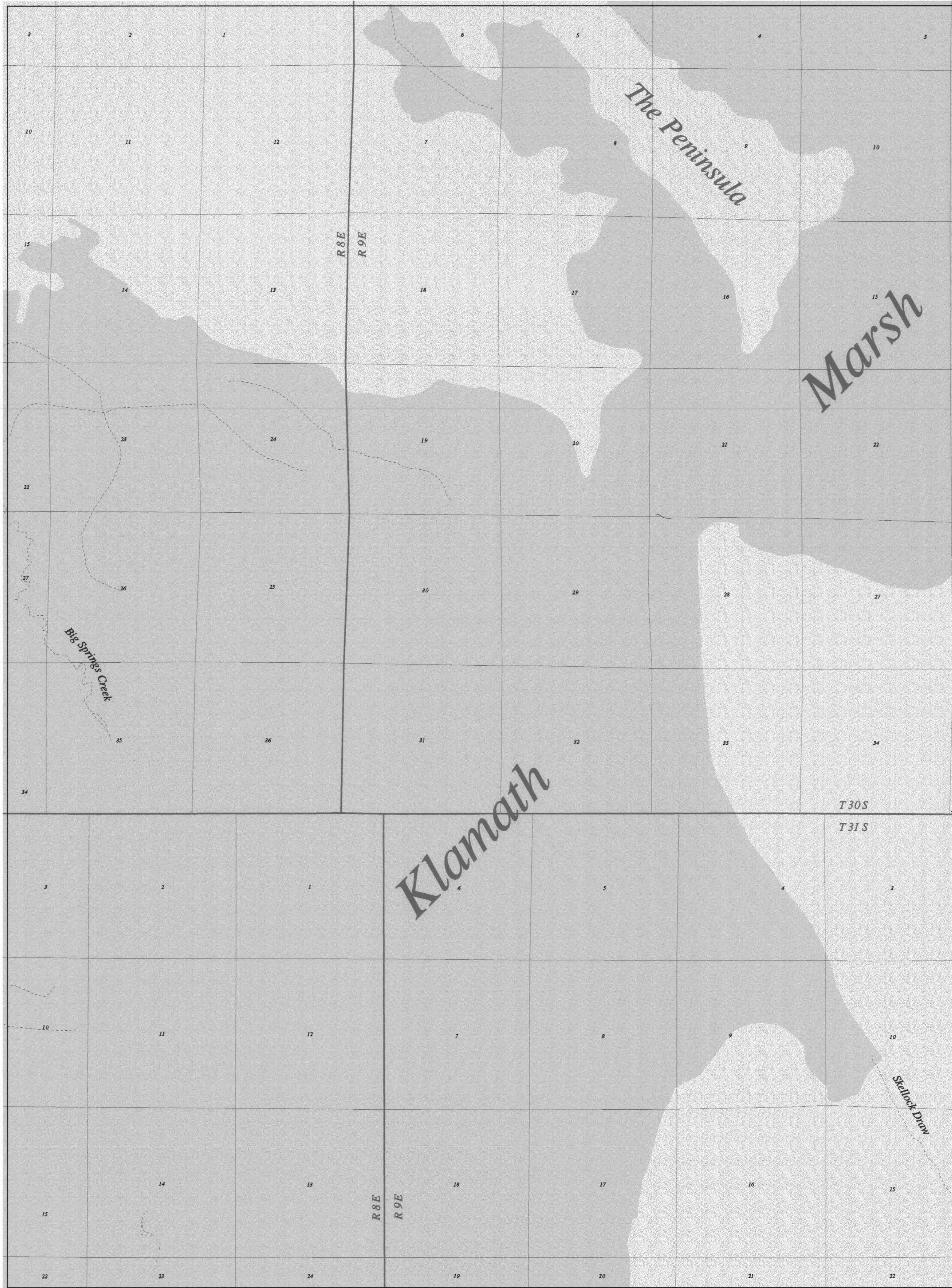


LEGEND			
	Major River		Treaty boundary
	Minor stream/Tributary		Major Road
	Lake, Pond or Marsh Boundary		Flow Gage
	U.S. Highway		State Highway
	County Road		NF Arterial Road

MILITARY CROSSING

121° 45' 43° 00'

121° 37' 30" 43° 00'



KLAMATH ADJUDICATION
 CLAIM # 28 PAGE # 18

Klamath

RECEIVED

MAR 01 1999

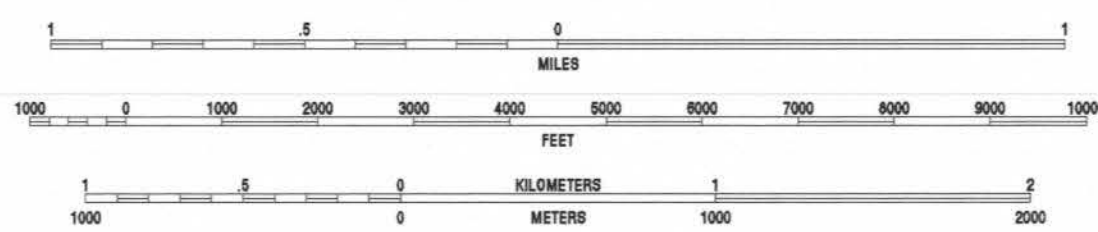
WATER RESOURCES DEPT
SEASIDE, OREGON

42° 52' 30"

121° 45'

Scale = 1:24 000

121° 37' 30"



To convert feet to meters multiply by .3048
 To convert meters to feet multiply by 3.2808

SOURCE: USGS 7.5 MINUTE QUAD

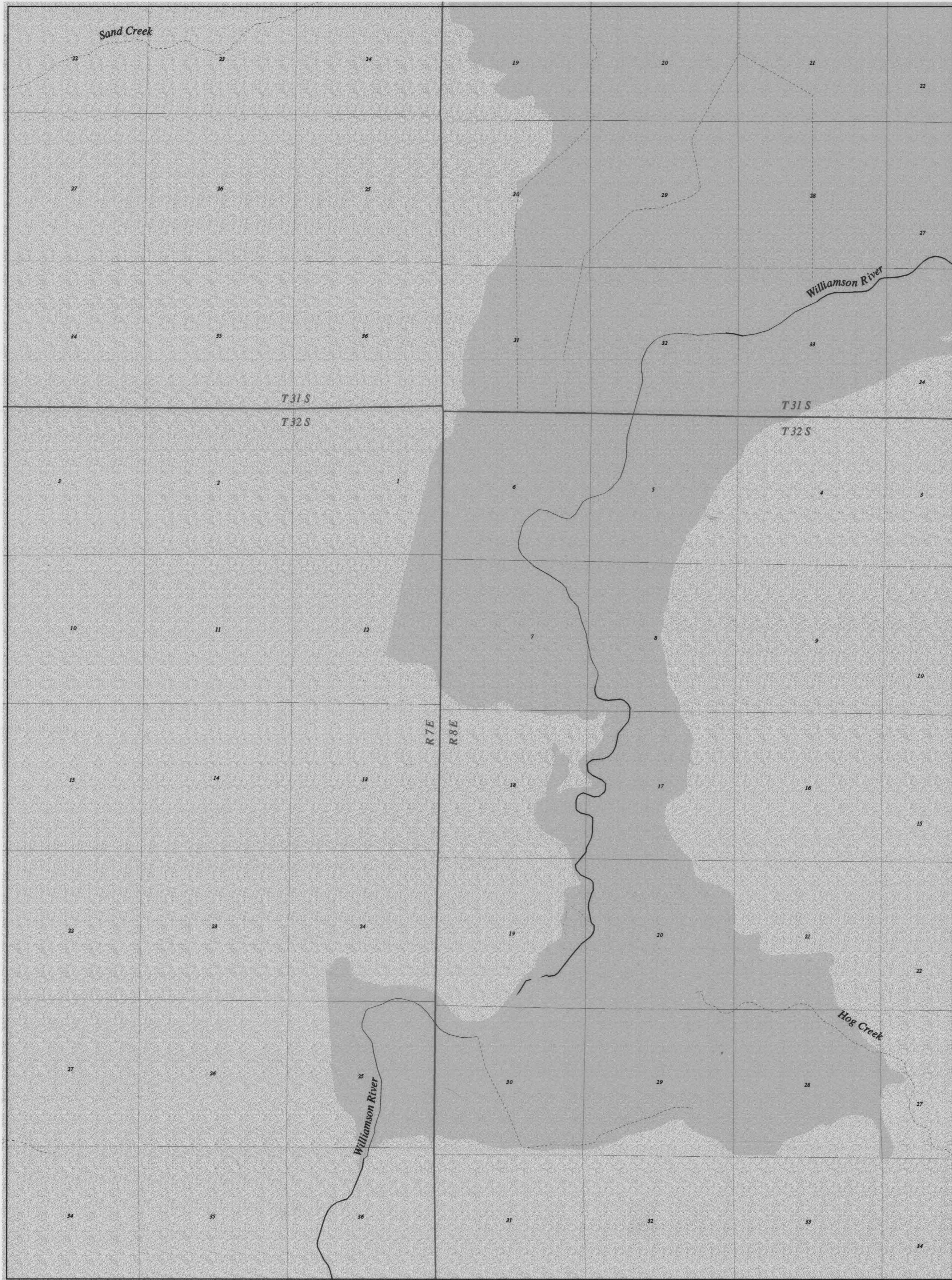
LEGEND			
	Major River		Treaty boundary
	Minor stream/Tributary		Major Road
	Lake, Pond or Marsh Boundary		Flow Gage
	U.S. Highway		State Highway
	County Road		NF Arterial Road

AMENDED FUEGO CLAIM MAP

AMENDED CLAIM #623

121° 52' 30" 42° 52' 30"

121° 45' 42° 52' 30"



RECEIVED

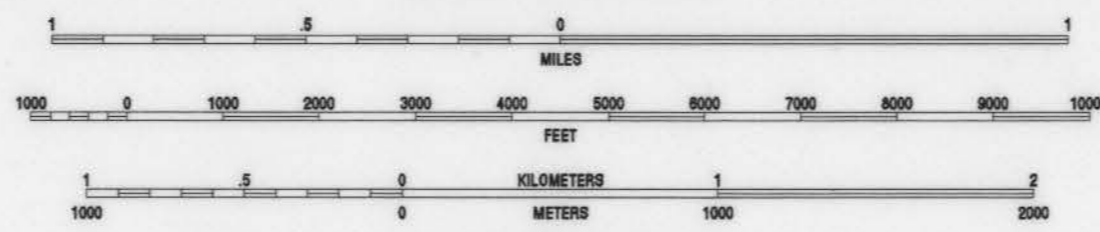
OCT 01 1999

WATER RESOURCES DEPT. SALEM, OREGON

42° 45' 121° 52' 30"

121° 45' 42° 45'

Scale = 1:24 000



To convert feet to meters multiply by .3048 To convert meters to feet multiply by 3.2808

SOURCE: USGS 7.5 MINUTE QUAD



KLAMATH ADJUDICATION CLAIM # 623 PAGE # 25

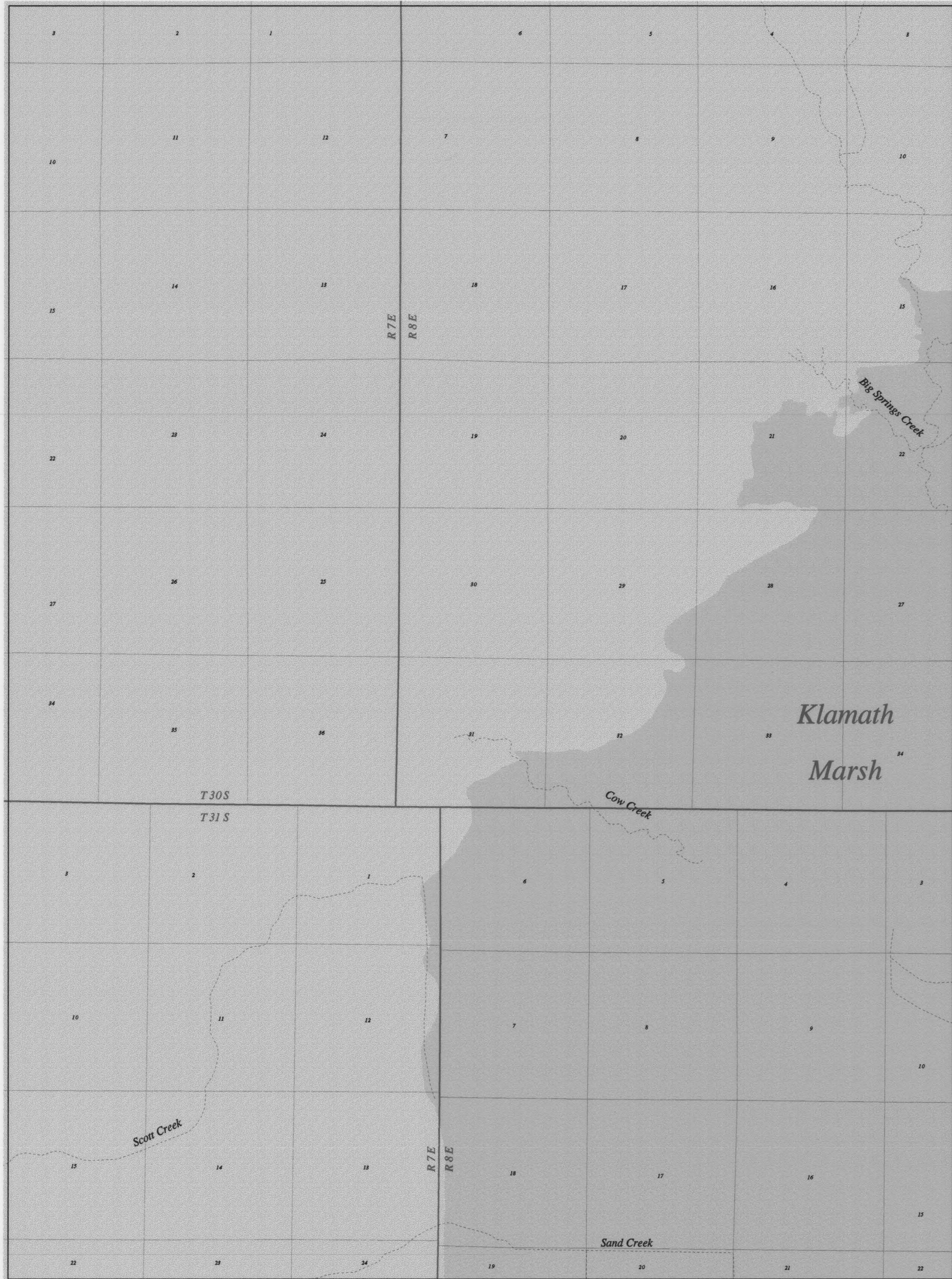
LEGEND	
	Major River
	Minor stream/Tributary
	Lake, Pond or Marsh Boundary
	Treaty boundary
	Major Road
	U.S. Highway
	State Highway
	County Road
	NF Arterial Road
	Flow Gage

AMENDED LENZ CLAIM MAP

AMENDED CLAIM #623

121° 52' 30" 43° 00'

121° 45' 43° 00'

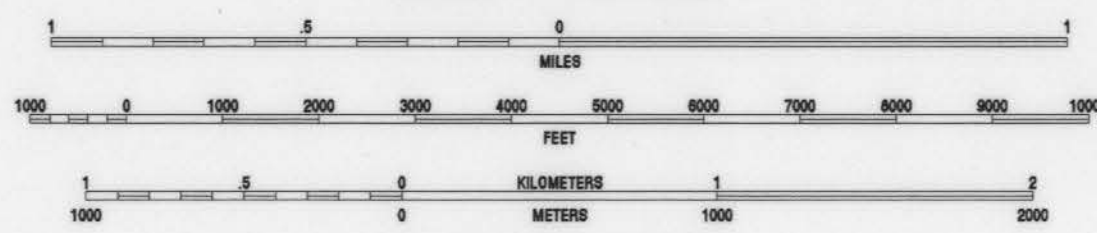


RECEIVED
OCT 01 1999
WATER RESOURCES DEPT.
SALEM, OREGON

42° 52' 30" 121° 52' 30"

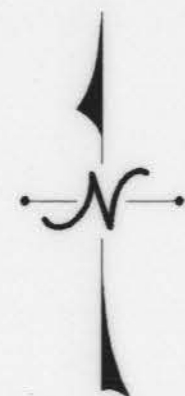
121° 45' 42° 52' 30"

Scale = 1:24 000



SOURCE: USGS 7.5 MINUTE QUAD

KLAMATH ADJUDICATION
CLAIM # 623 PAGE # 26



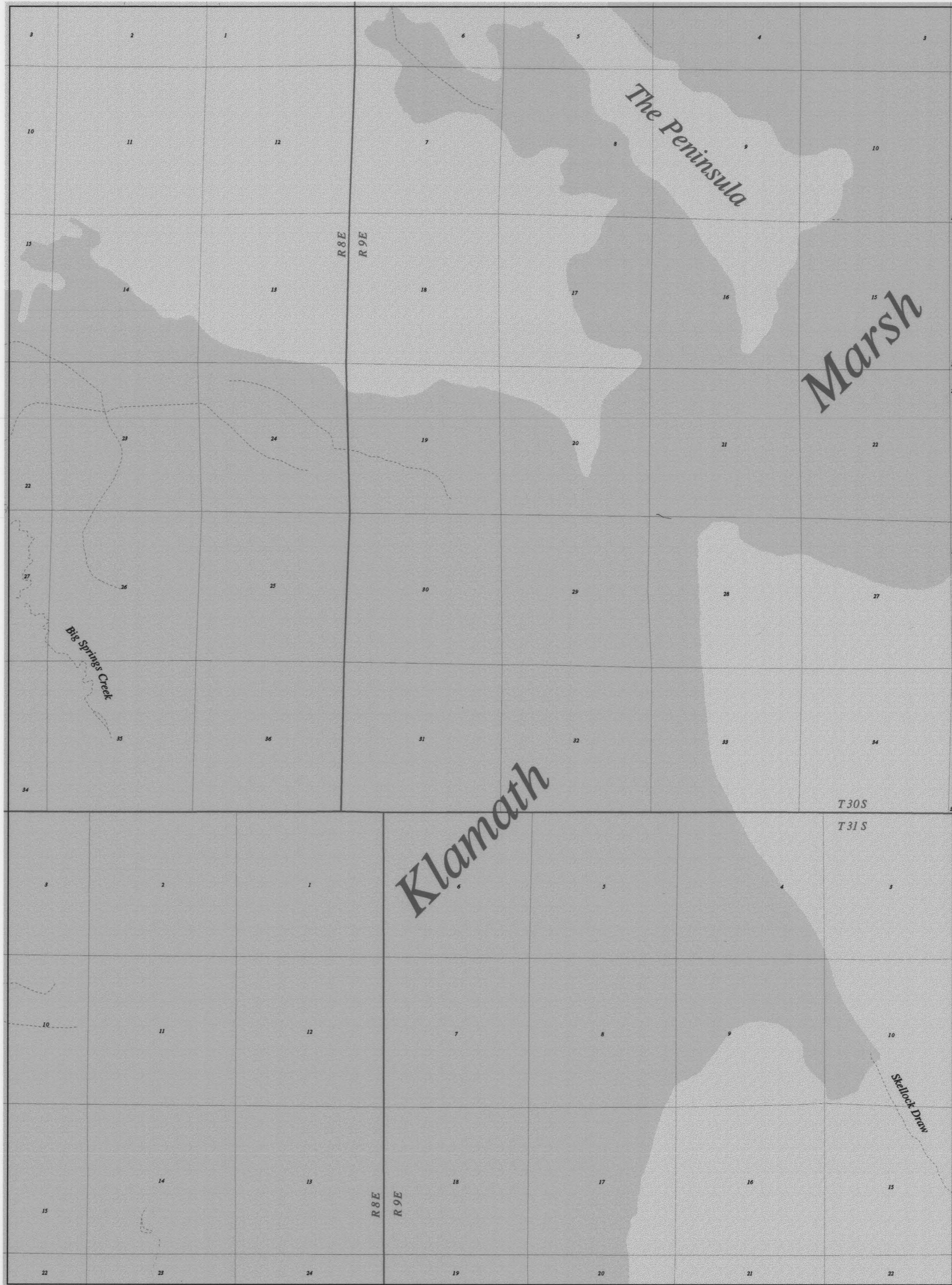
LEGEND			
	Major River		Treaty boundary
	Minor stream/Tributary		Major Road
	Lake, Pond or Marsh Boundary		U.S. Highway
	State Highway		County Road
	NF Arterial Road		Flow Gage

AMENDED MILITARY CROSSING CLAIM MAP

AMENDED CLAIM #623

121° 45' 43° 00'

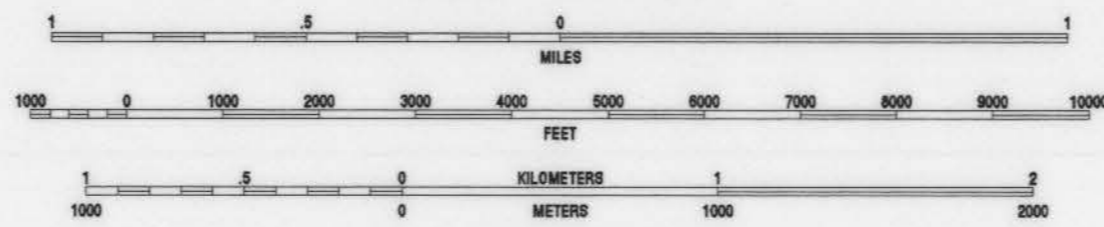
121° 37' 30" 43° 00'



42° 52' 30" 121° 45'

121° 37' 30" 42° 52' 30"


Scale = 1:24 000



SOURCE: USGS 7.5 MINUTE QUAD

RECEIVED
OCT 01 1999
WATER RESOURCES DEPT.
SALEM, OREGON

KLAMATH ADJUDICATION
CLAIM # 623 PAGE # 27



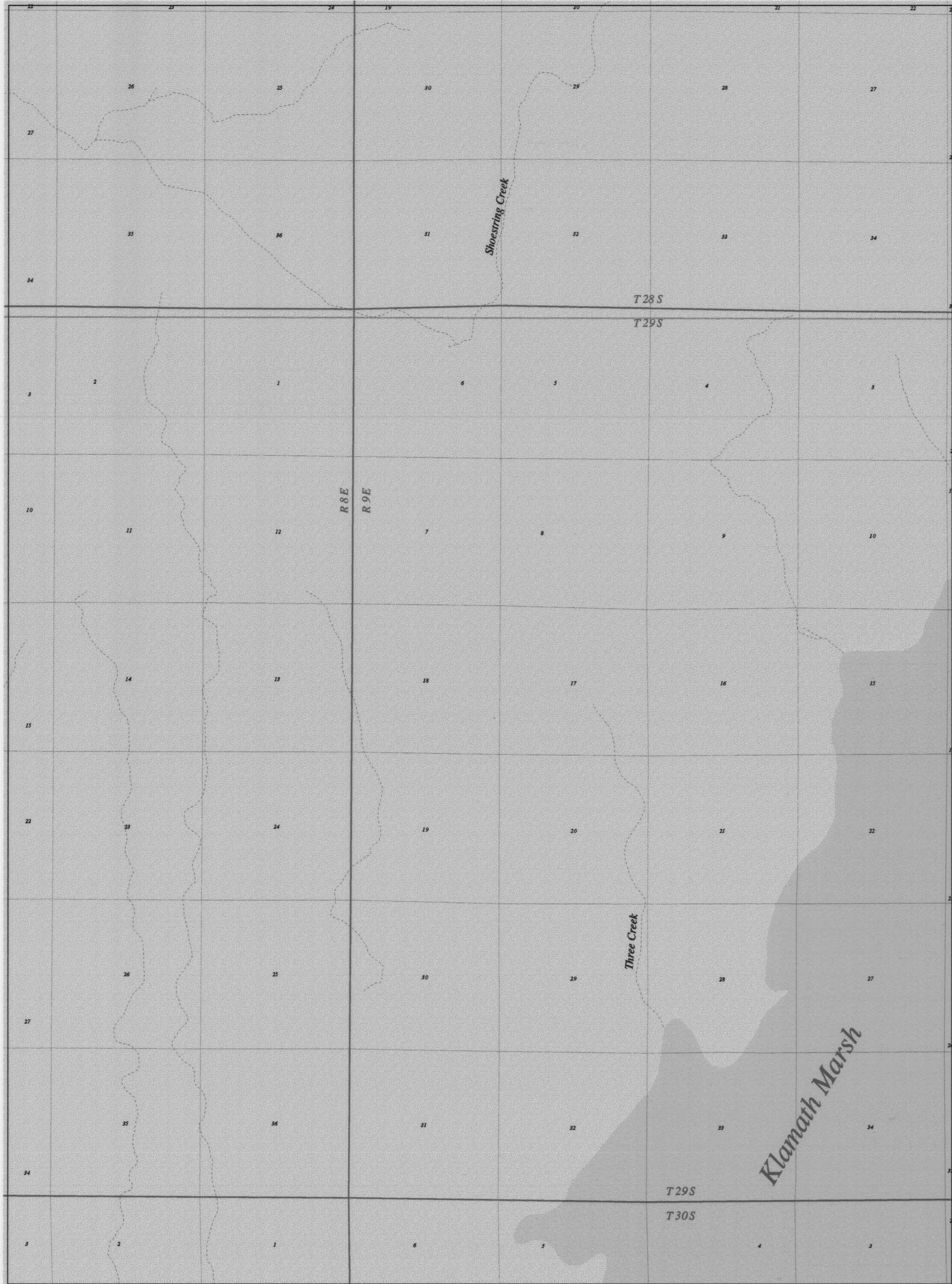
LEGEND			
	Major River		Treaty boundary
	Minor stream/Tributary		Major Road
	Lake, Pond or Marsh Boundary		
	U.S. Highway		State Highway
	County Road		NF Arterial Road
	Flow Gage		

AMENDED ROUND BUTTE CLAIM MAP

AMENDED CLAIM #623

121° 45' 43° 07' 30"

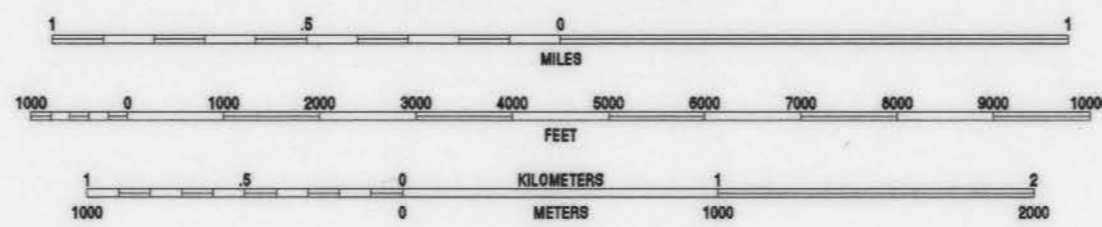
121° 37' 30" 43° 07' 30"



43° 00' 121° 45'

121° 37' 30" 43° 00'


Scale = 1:24 000



To convert feet to meters multiply by .3048 To convert meters to feet multiply by 3.2808

SOURCE: USGS 7.5 MINUTE QUAD

KLAMATH ADJUDICATION CLAIM # 623 PAGE # 28



LEGEND			
	Major River		Treaty boundary
	Minor stream/Tributary		Major Road
	Lake, Pond or Marsh Boundary		Flow Gage
	U.S. Highway		State Highway
	County Road		NF Arterial Road

RECEIVED

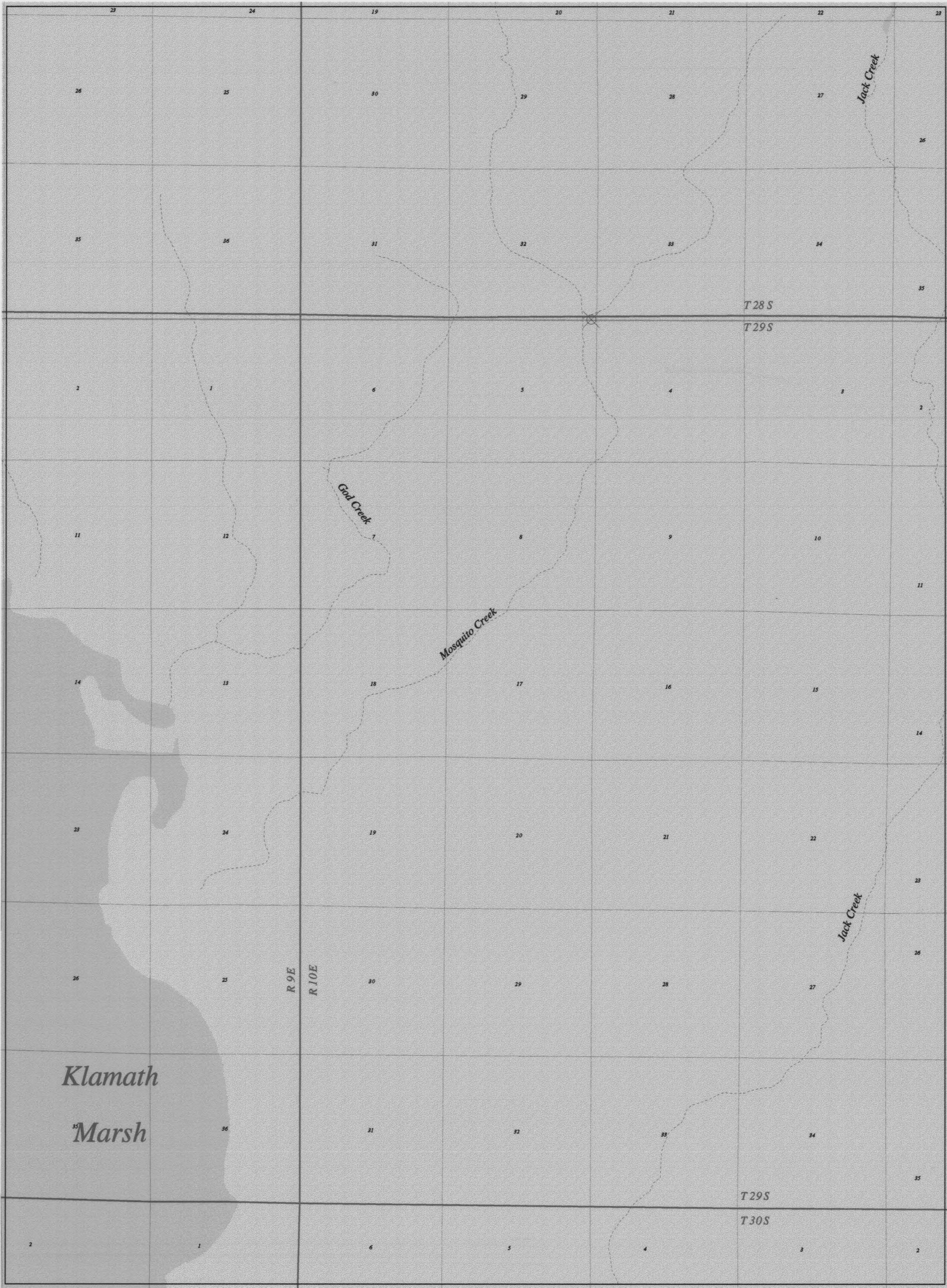
OCT 01 1999 WATER RESOURCES DEPT. SALEM, OREGON

AMENDED SUGARPINE MOUNTAIN CLAIM MAP

AMENDED CLAIM #623

121° 37' 30" 43° 07' 30"

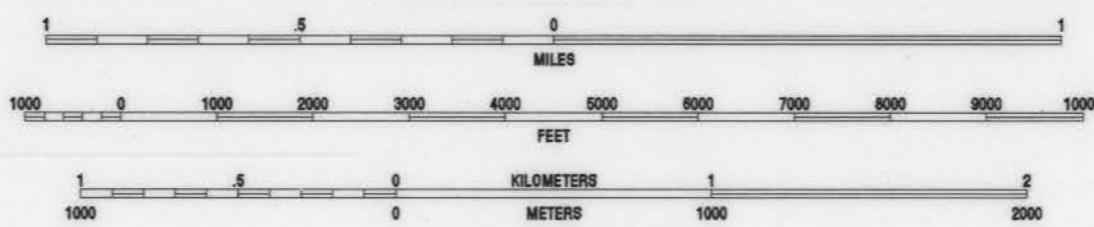
121° 30' 43° 07' 30"



43° 00' 121° 37' 30"

121° 30' 43° 00'

Scale = 1:24 000



To convert feet to meters multiply by .3048 To convert meters to feet multiply by 3.2808

SOURCE: USGS 7.5 MINUTE QUAD



KLAMATH ADJUDICATION CLAIM # 623 PAGE # 29

RECEIVED OCT 01 1999 WATER RESOURCES DEPT. SALEM, OREGON

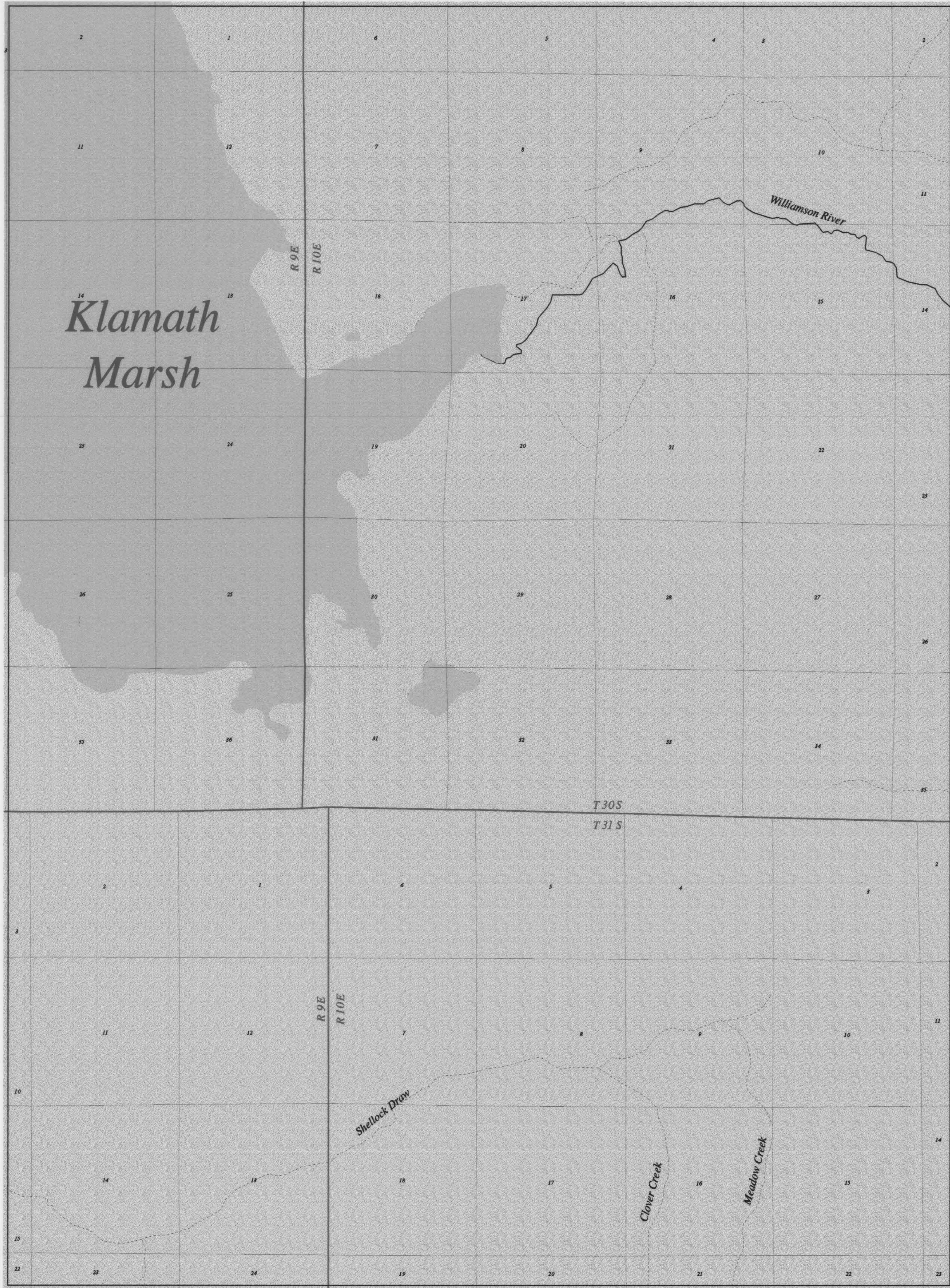
LEGEND			
	Major River		Treaty boundary
	Minor stream/Tributary		Major Road
	Lake, Pond or Marsh Boundary		U.S. Highway
	State Highway		County Road
	Flow Gage		NF Arterial Road

AMENDED WILDHORSE RIDGE CLAIM MAP

AMENDED CLAIM #623

121° 37' 30" 43° 00'

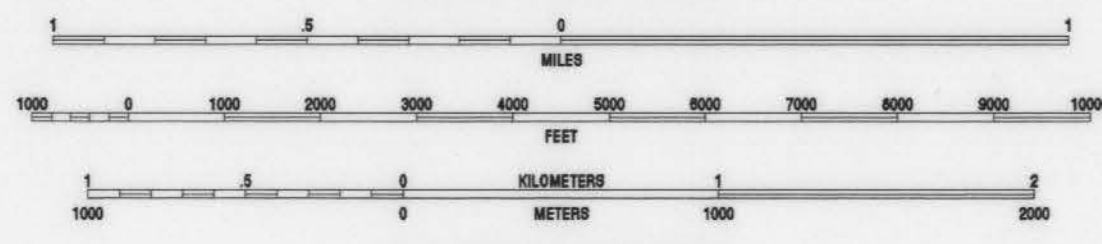
121° 30' 43° 00'



42° 52' 30" 121° 37' 30"

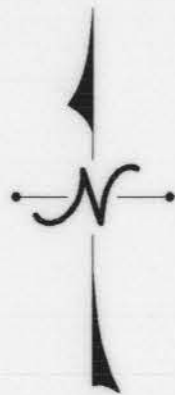
121° 30' 42° 52' 30"

Scale = 1:24 000



To convert feet to meters multiply by .3048 To convert meters to feet multiply by 3.2808

SOURCE: USGS 7.5 MINUTE QUAD



KLAMATH ADJUDICATION
 CLAIM # 623 PAGE # 30

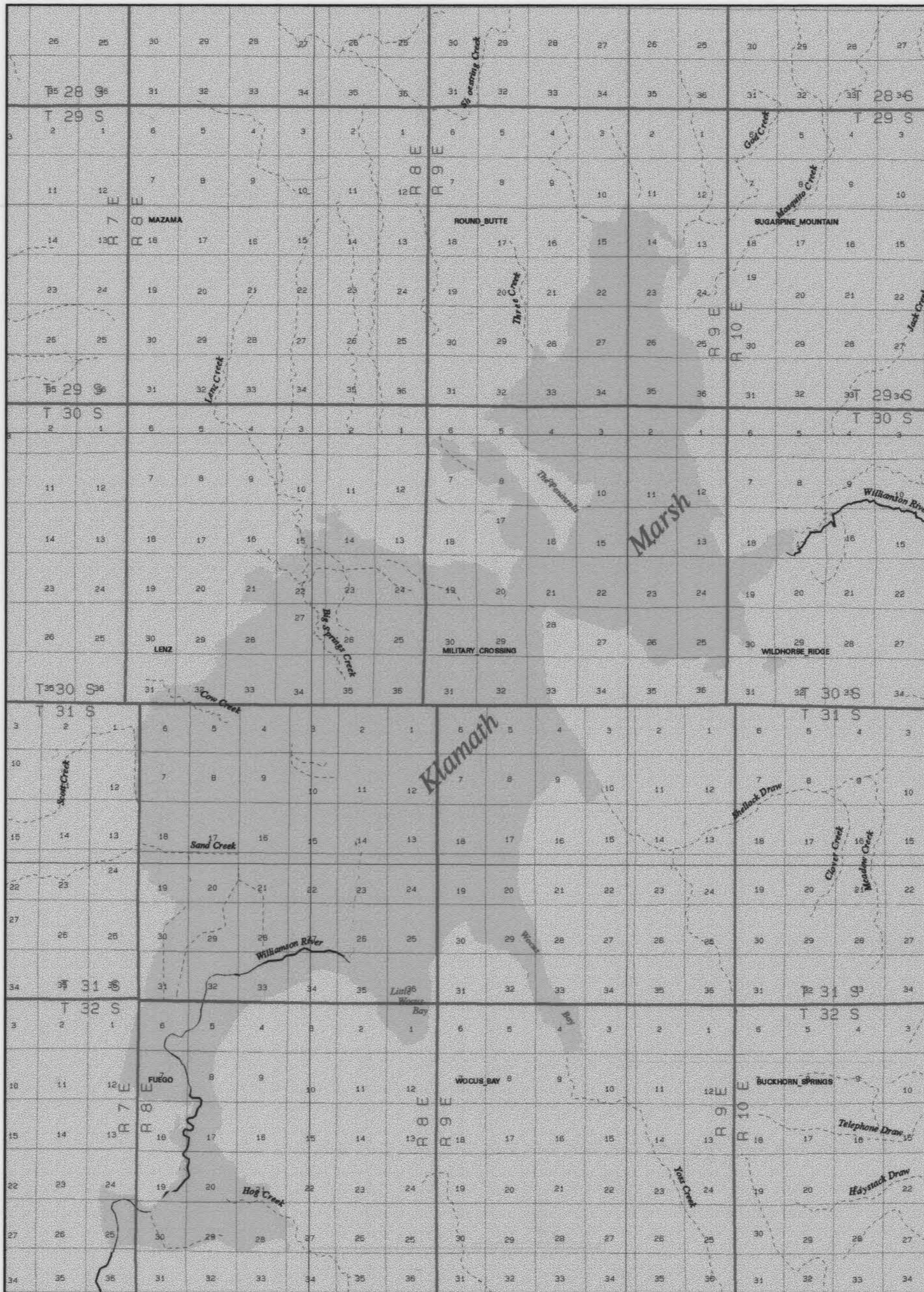
RECEIVED








OCT 01 1999
 WATER RESOURCES DEPT.
 SALEM, OREGON

LEGEND			
	Major River		Treaty boundary
	Minor stream/Tributary		Major Road
	Lake, Pond or Marsh Boundary		Flow Gage
	U.S. Highway		State Highway
	County Road		NF Arterial Road

Klamath Marsh

AMENDED
CLAIM #623



-  Major Rivers
-  Minor stream/Tributary
-  Major Roads
-  USGS 7.5' QUAD
- (QUAD_NAME)
-  U.S. Highway
-  State Highway
-  County Road



KLAMATH ADJUDICATION
 CLAIM # 623 PAGE # 32

Approx. Scale 1:125000

RECEIVED

OCT 01 1999

WATER RESOURCES DEPT.
SALEM, OREGON