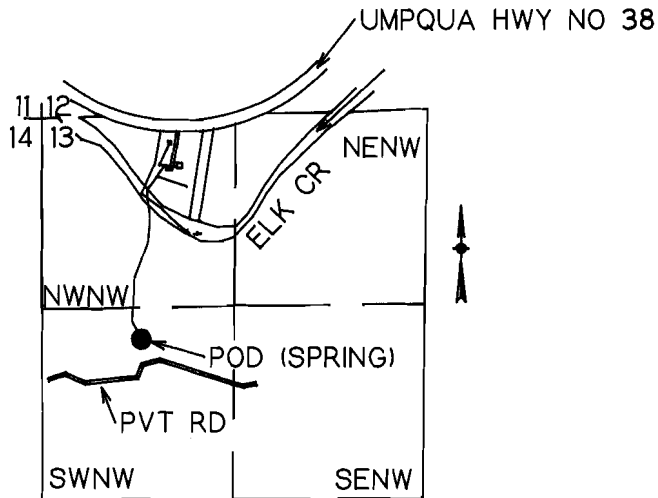


T22S, R6W, WM

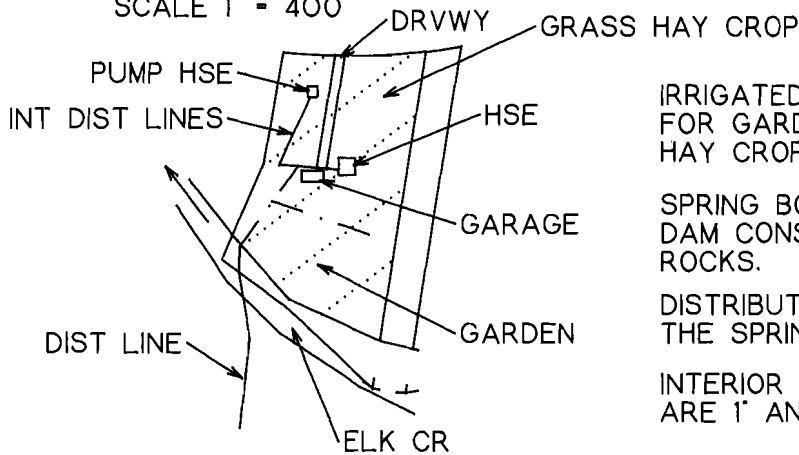
SCALE 1" = 1320'



POD IS 1510 FT S AND 680 FT E FROM NW SEC COR SEC 13

DETAIL

SCALE 1" = 400'



IRRIGATED LAND USED FOR GARDEN AND GRASS HAY CROP IS 3.7 ACRES

SPRING BOX IS AN OPEN DAM CONSTRUCTED OF ROCKS.

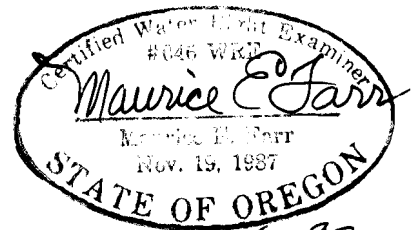
DISTRIBUTION LINE FROM THE SPRING IS 1" DIAMETER.

INTERIOR DISTRIBUTION LINES ARE 1" AND 3/4" DIAMETER

VESTED WATER RIGHT MAP

PRE-1909 CLAIM OF BENEFICIAL USE

THIS IS A LOCATION MAP FOR A VESTED WATER RIGHT BY JAMES F OR ERIKA DAVIS. THIS MAP IS FOR THE PURPOSE OF IDENTIFYING THE LOCATION OF THE VESTED WATER RIGHT ONLY AND IS NOT INTENDED TO PROVIDE LEGAL DIMENSIONS OR LOCATIONS OF PROPERTY OWNERSHIP LINES.



6-92