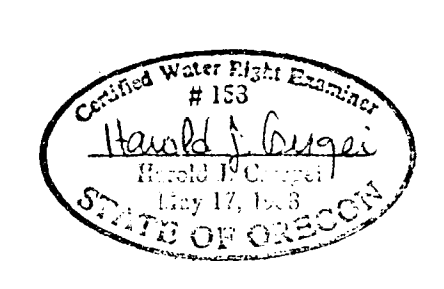


- REFERENCE DRAWINGS
- FERC WILLAMETTE FALLS LICENSE DRAWINGS
  - EXHIBIT L, SHT 1
  - EXHIBIT L, SHT 2
  - EXHIBIT L, SHT 3
  - EXHIBIT L, SHT 3A OF 9
  - EXHIBIT L, SHT 4 OF 9
  - EXHIBIT L, SHT 5 OF 9
  - EXHIBIT L, SHT 6 OF 9
  - EXHIBIT L, SHT 9 OF 9

THE PURPOSE OF THIS MAP IS TO IDENTIFY THE LOCATION OF WATER RIGHTS. IT IS NOT INTENDED TO PROVIDE INFORMATION RELATIVE TO THE LOCATION OF PROPERTY OWNERSHIP BOUNDARY LINES.

WILLAMETTE FALLS PROJECT

100 0 100 200 300 400  
SCALE - 1" = 100'

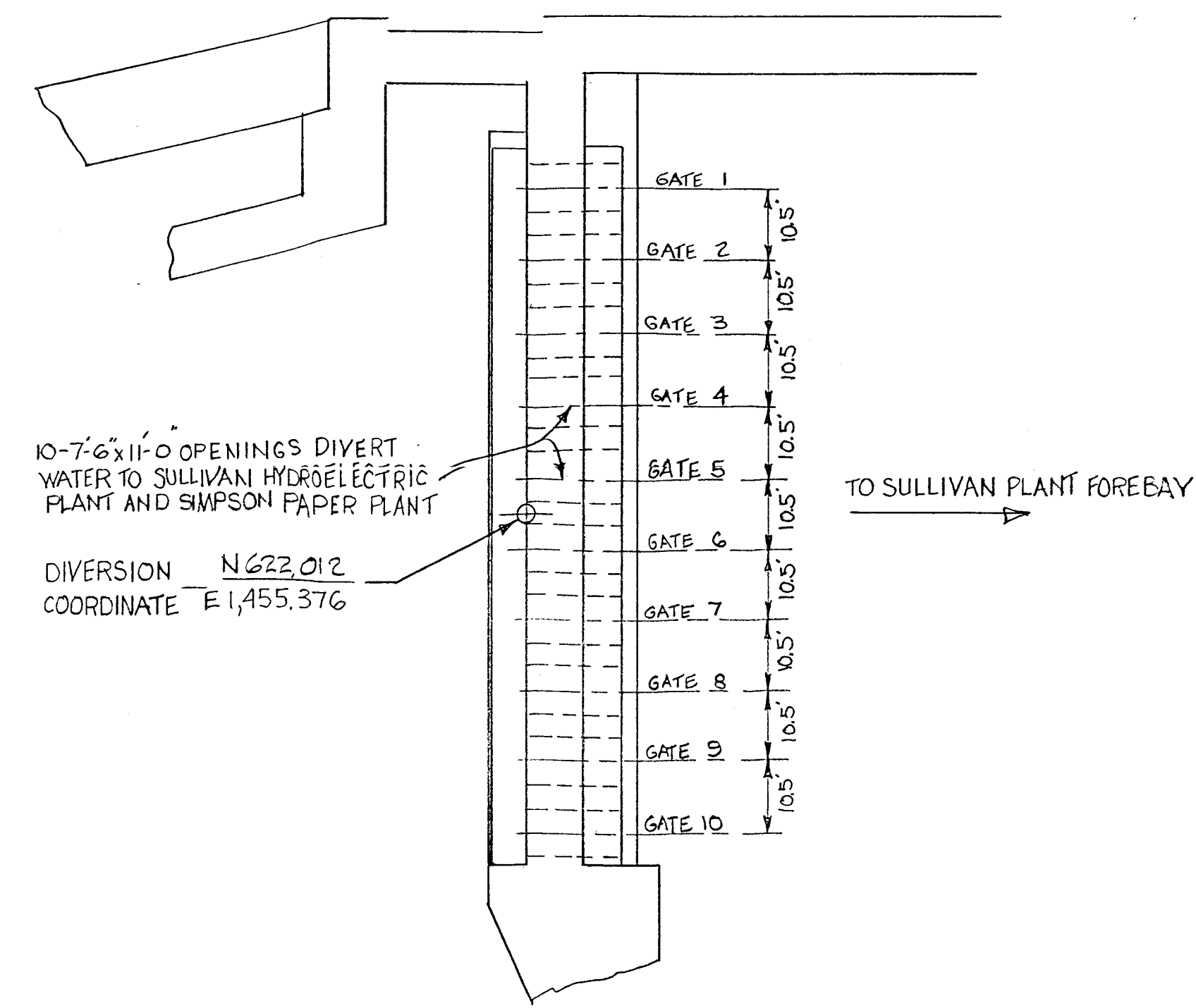


THIS FINAL PROOF SURVEY WAS PERFORMED DURING THE PERIOD OCTOBER-DECEMBER, 1992.

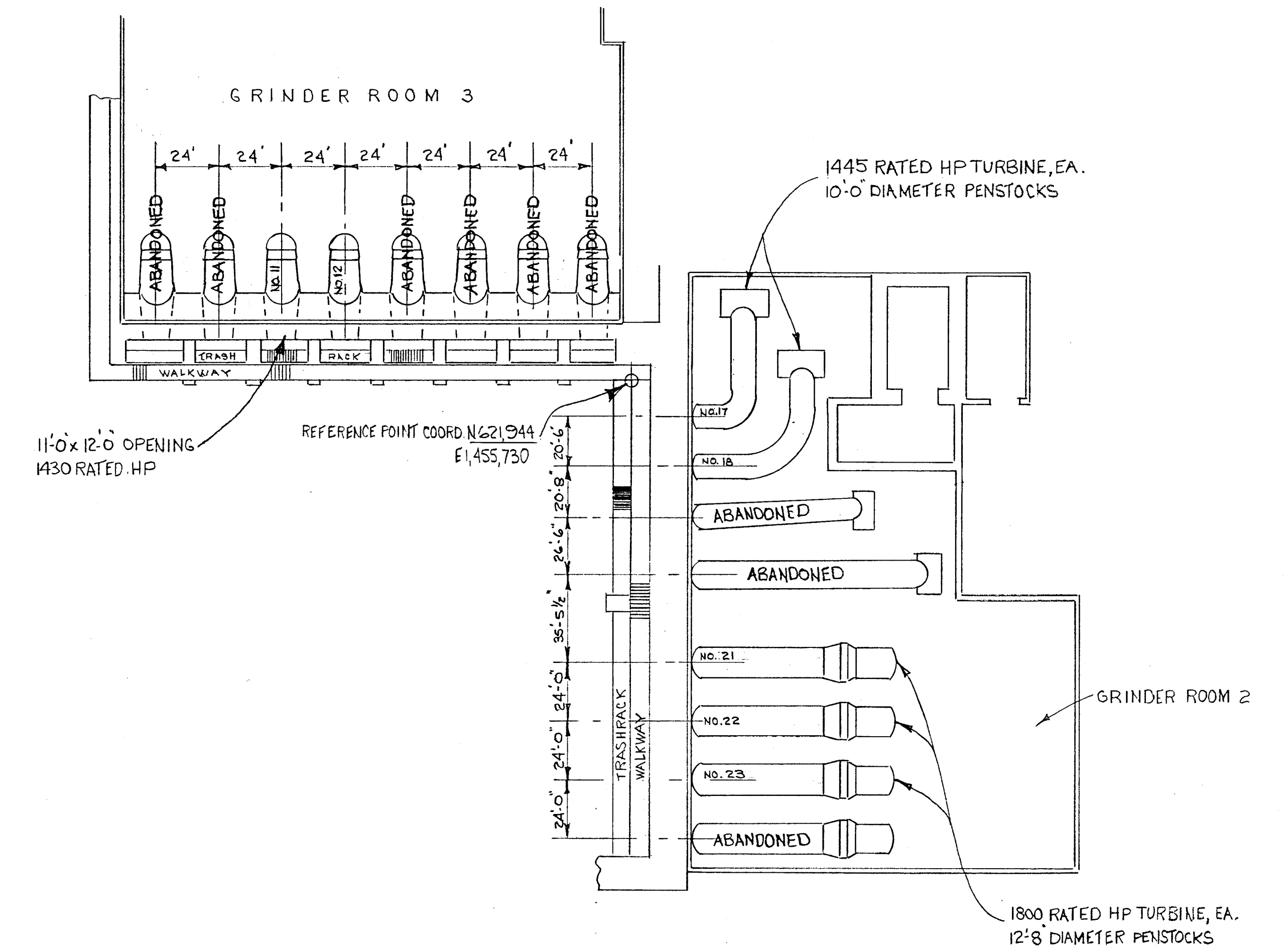
REV	DATE	DESCRIPTION	BY	CHK	ENGR	SUPV	MGR
REVISIONS							
PORTLAND GENERAL ELECTRIC CO. PORTLAND, OREGON							
WILLAMETTE FALLS PROJECT PRE 1909 VESTED WATER RIGHTS FINAL PROOF SURVEY							
APPROVALS			S.D.E. 1"=100'				
DESIGNER	DRAWN BY		HJC				
DETLN ENGR	CHECKED BY		HJC				
ENGR SUPV	DATE		12/29/92				
ENGR M. H. H. 22	PROJECT NO.		C-20444, SHT 1/2				

SWR-384

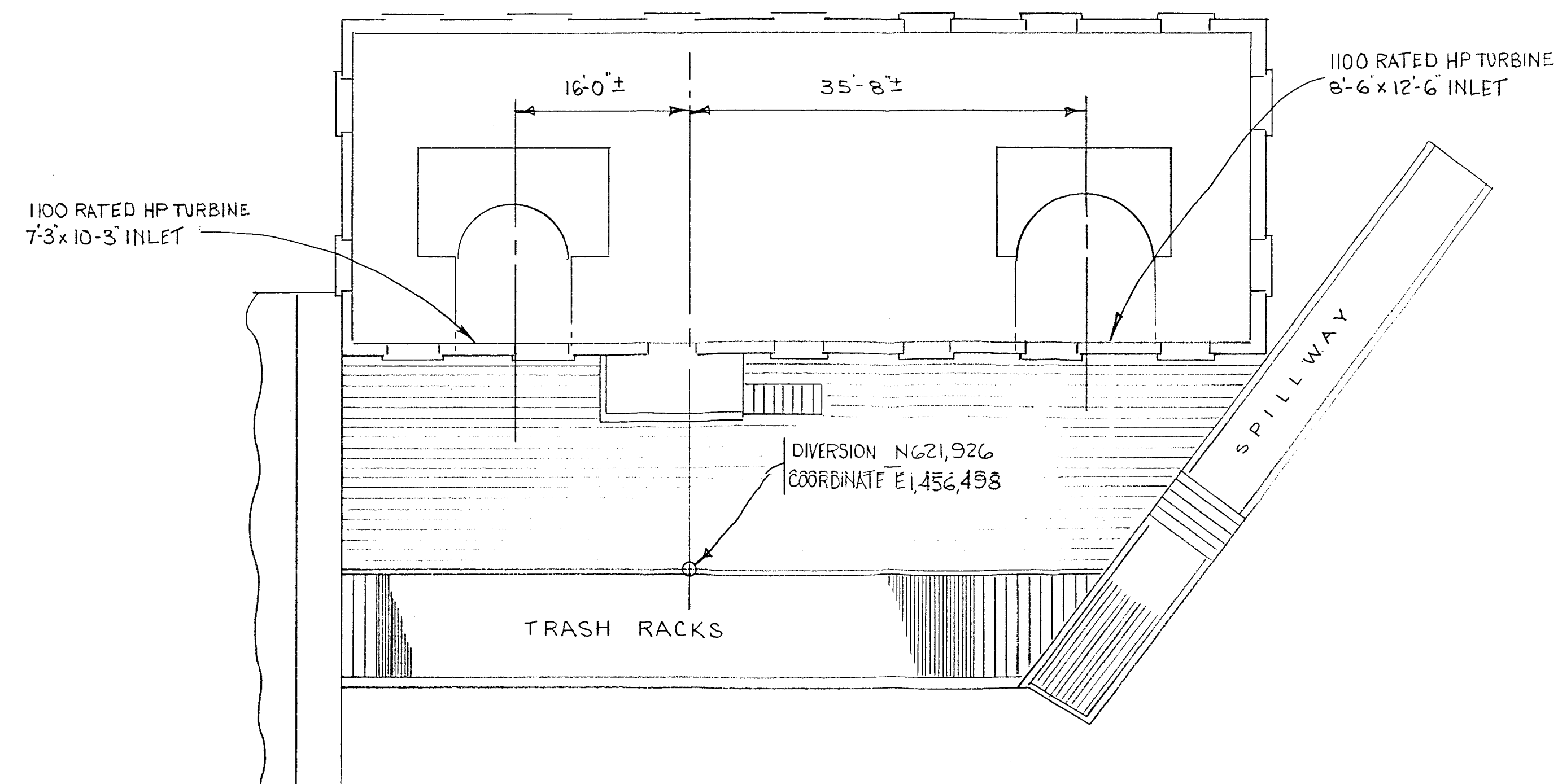
1/2



PGE SULLIVAN HYDROELECTRIC POWERPLANT INTAKE  
DETAIL 1  
1"=20'

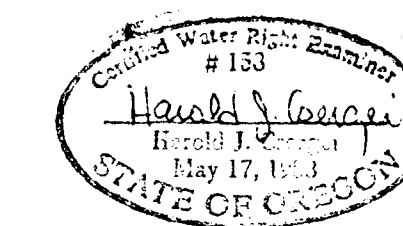


SIMPSON GRINDER ROOMS 2 AND 3  
DETAIL 2  
1"=40'



SMURFIT HYDROELECTRIC POWERPLANT  
DETAIL 3  
1"=10'

THE PURPOSE OF THIS MAP IS TO IDENTIFY THE LOCATION OF WATER RIGHTS. IT IS NOT INTENDED TO PROVIDE INFORMATION RELATIVE TO THE LOCATION OF PROPERTY OWNERSHIP BOUNDARY LINES.



THIS FINAL PROOF SURVEY WAS PERFORMED DURING THE PERIOD OCTOBER-DECEMBER, 1992.

REV	DATE	DESCRIPTION	BY	CHK	ENGR	SURV	WDR
REVISIONS							
PORTLAND GENERAL ELECTRIC CO. PORTLAND, OREGON							
WILLAMETTE FALLS PROJECT PRE 1909 VESTED WATER RIGHTS FINAL PROOF SURVEY							
APPROVALS				DATE AS NOTED			
DESIGNER	DRAWN BY HJC			CHECKED BY			
DATE	12/23/92			DATE			
ENGR. SURV.	G-20444			SHT 2/2			
ENGR. MAPPING				REV			

SWR-384  
2/2