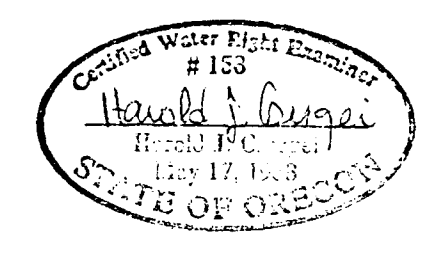
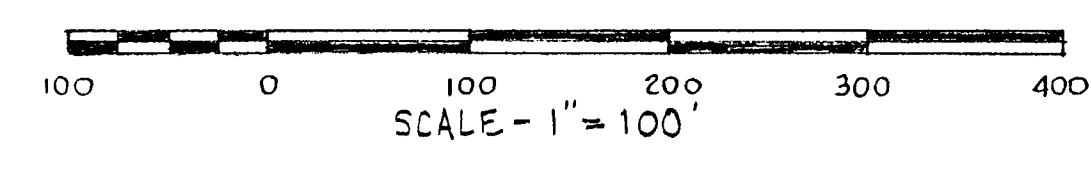


- REFERENCE DRAWINGS**
- FERC WILLAMETTE FALLS LICENSE DRAWINGS
 - EXHIBIT L, SHT 1
 - EXHIBIT L, SHT 2
 - EXHIBIT L, SHT 3
 - EXHIBIT L, SHT 3A OF 9
 - EXHIBIT L, SHT 4 OF 9
 - EXHIBIT L, SHT 5 OF 9
 - EXHIBIT L, SHT 6 OF 9
 - EXHIBIT L, SHT 9 OF 9

THE PURPOSE OF THIS MAP IS TO IDENTIFY THE LOCATION OF WATER RIGHTS. IT IS NOT INTENDED TO PROVIDE INFORMATION RELATIVE TO THE LOCATION OF PROPERTY OWNERSHIP BOUNDARY LINES.

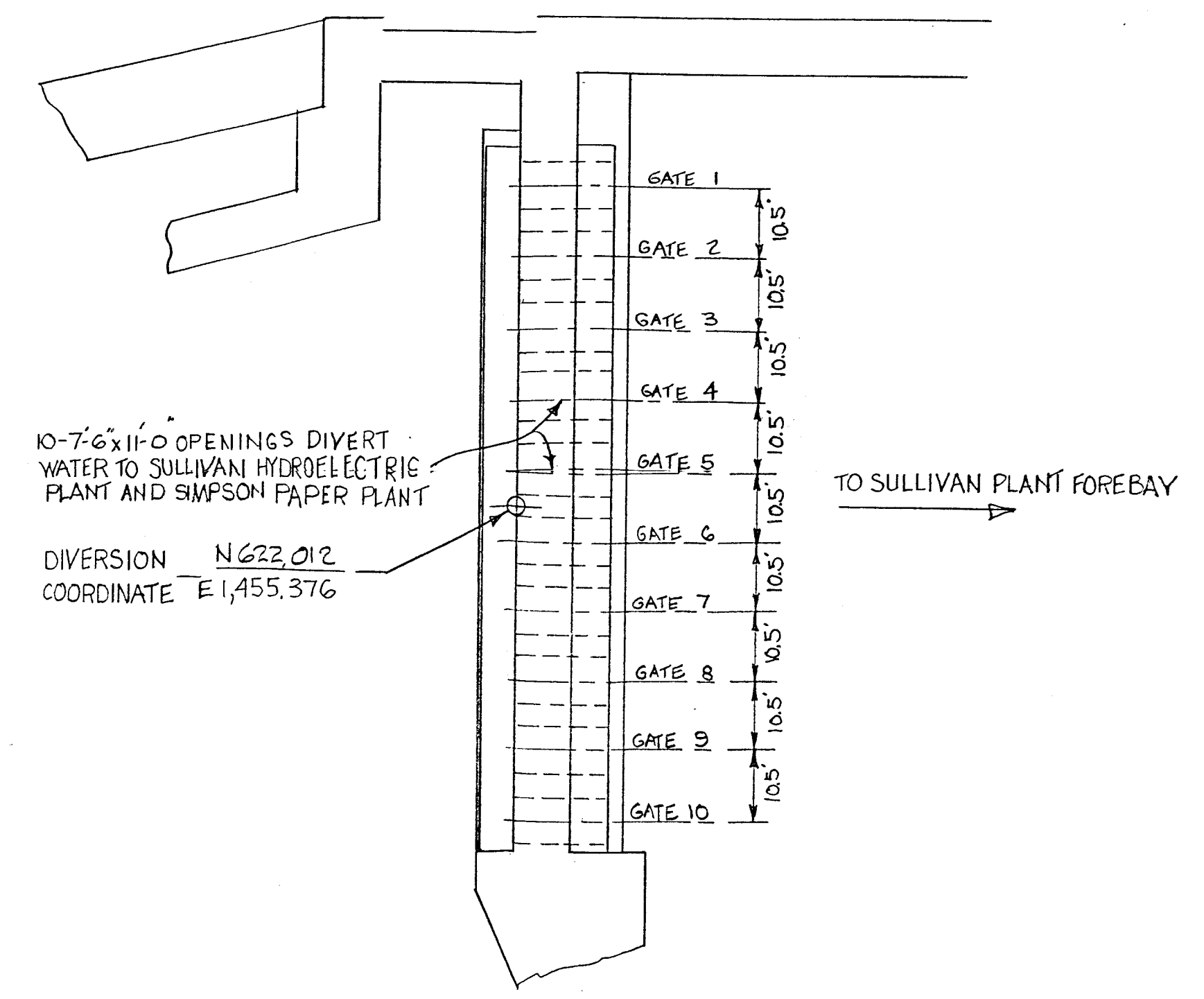
WILLAMETTE FALLS PROJECT



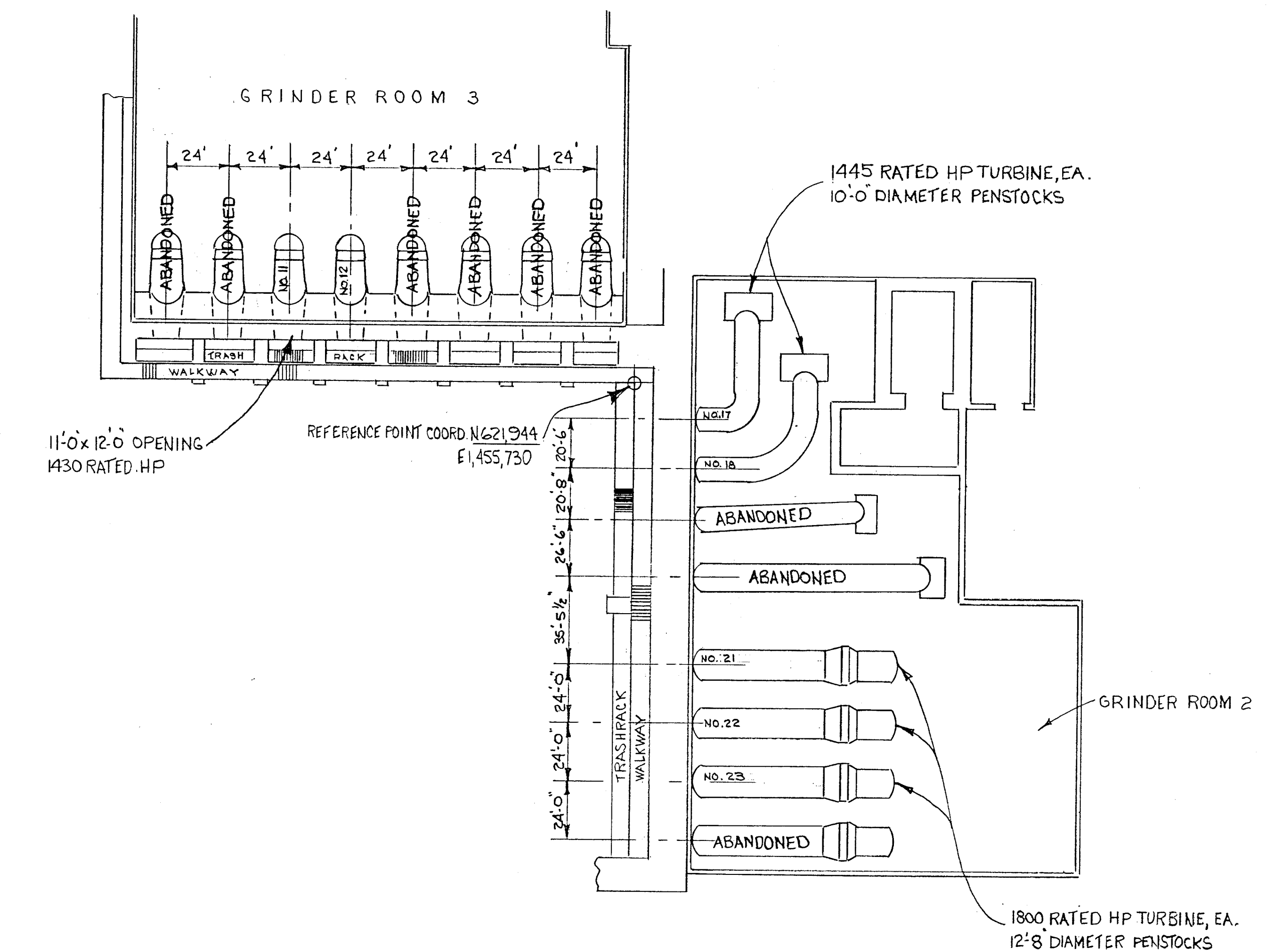
THIS FINAL PROOF SURVEY WAS PERFORMED DURING THE PERIOD OCTOBER-DECEMBER, 1992.

REV	DATE	DESCRIPTION	BY	CHK	ENGR	SUPV	MR
REVISIONS							
PORTLAND GENERAL ELECTRIC CO. PORTLAND, OREGON							
WILLAMETTE FALLS PROJECT PRE 1909 VESTED WATER RIGHTS FINAL PROOF SURVEY							
APPROVALS				SCALE 1"=100'			
DESIGNER	DRAWN BY HJC			CHECKED BY			
ENGR	DATE 12/23/92			REV			
ENGR SUPV	C-20444, SHT 1/2			REV			
ENGR MGR							

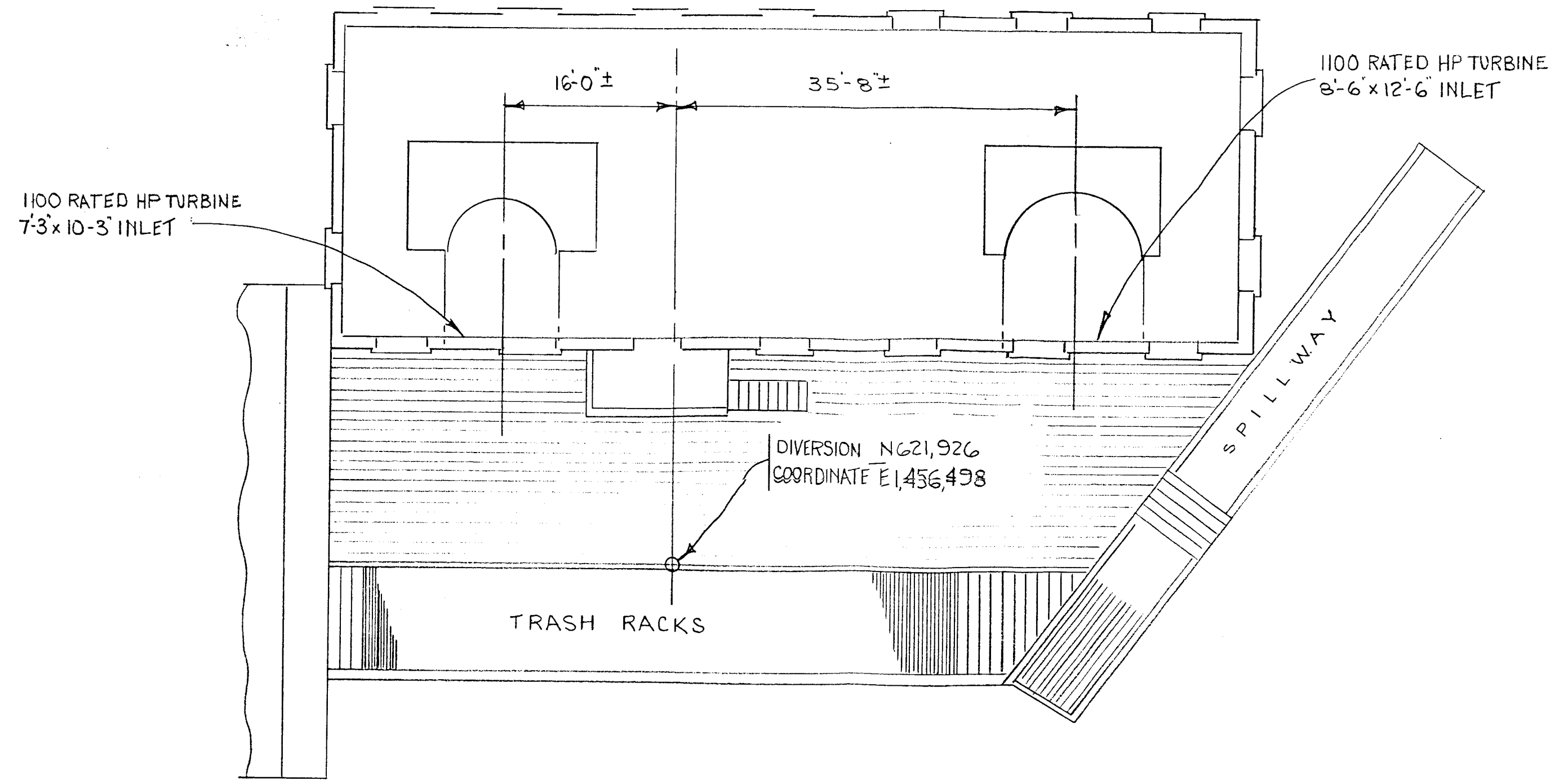
883-AWS



PGE SULLIVAN HYDROELECTRIC POWERPLANT INTAKE
DETAIL 1
1"=20'

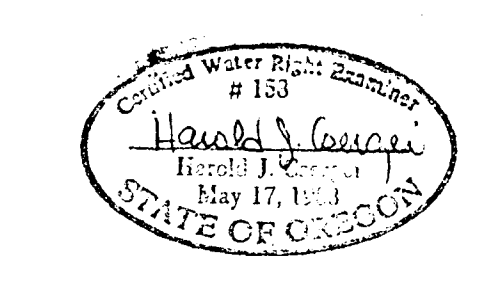


SIMPSON GRINDER ROOMS 2 AND 3
DETAIL 2
1"=40'



SMURFIT HYDROELECTRIC POWERPLANT
DETAIL 3
1"=10'

THE PURPOSE OF THIS MAP IS TO IDENTIFY THE LOCATION OF WATER RIGHTS. IT IS NOT INTENDED TO PROVIDE INFORMATION RELATIVE TO THE LOCATION OF PROPERTY OWNERSHIP BOUNDARY LINES.



THIS FINAL PROOF SURVEY WAS PERFORMED DURING THE PERIOD OCTOBER-DECEMBER, 1992.

REV	DATE	DESCRIPTION	BY	CHK	ENGR	SUPV	MGR
REVISIONS							
PORTLAND GENERAL ELECTRIC CO. PORTLAND, OREGON							
WILLAMETTE FALLS PROJECT PRE 1909 VESTED WATER RIGHTS FINAL PROOF SURVEY							
APPROVALS				SCALE AS NOTED			
DESIGNER				DRAWN BY HJC			
ENGR				CHECKED BY			
ENGR SLIP				DATE 12/28/92			
ENGR NUMBER	328			G-20444 SHT 2/2			