

RECEIVED

DEC 31 1992

WATER RESOURCES DEPT.
SALEM, OREGON

NE 1/4 NE 1/4
16 15

NW 1/4 NE 1/4

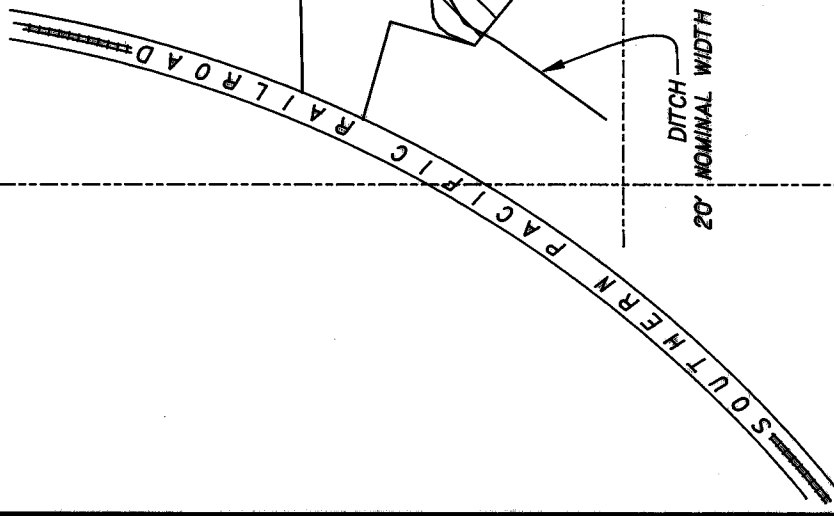
N 49° 27' 39" E
2684.36'

SW 1/4 NE 1/4

SE 1/4 NE 1/4

NE 1/4 SE 1/4

NW 1/4 SE 1/4




SCALE: 1" = 400'

This drawing is an exhibit for a Surface Water Registration Statement. It is not a Land Survey. Property lines and/or other lines of occupation shown hereon are not represented by the undersigned to meet Land Survey accuracy standards.

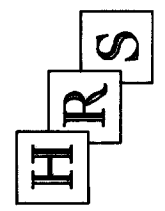
ISON CRANFIELD D.L.C. No. 49
SECTION 16, T.2S., R.2E., W.M.
CLACKAMAS COUNTY, OREGON

DATE OF SURVEY: 12/23/92



405

Registration No.



HANER, ROSS &
SPORSEEN, INC.
15 S.E. 82ND DRIVE
GLADSTONE, OREGON 97027

MAP OF BENEFICIAL USE
FOR
SURFACE WATER REGISTRATION
STATEMENT

663

SWR-905