

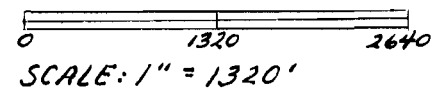
HISTORICAL RECORDS OF DEVELOPMENT:

SECTION FORTY 1882 6LO HOMESTEAD WATER SURVEY			1992 IRRIGATED ACRES			
		PATENTED	CLAIMED	CARTER CR.	SPRING CR.	
8	NENE	FIELD	1890	1882	29.1	3.0
5	SESE	FIELD	1890	1882	25.9	
5	NESE	"	1890	1882	16.0	
5	SENE	"	1924		9.6	
4	NWSW	FIELD	1890	1882	16.1	9.1
4	SWNW	"	1890	1882	22.1	11.2
4	NWNW	"	1890	1882	25.1	12.0
4	NENW	"	1890	1882		1.2
33	SWSW	"	1890	1882	29.2	4.3
33	SESW	"	1890	1882		20.0
			T. 46 S.			

NO. 0116

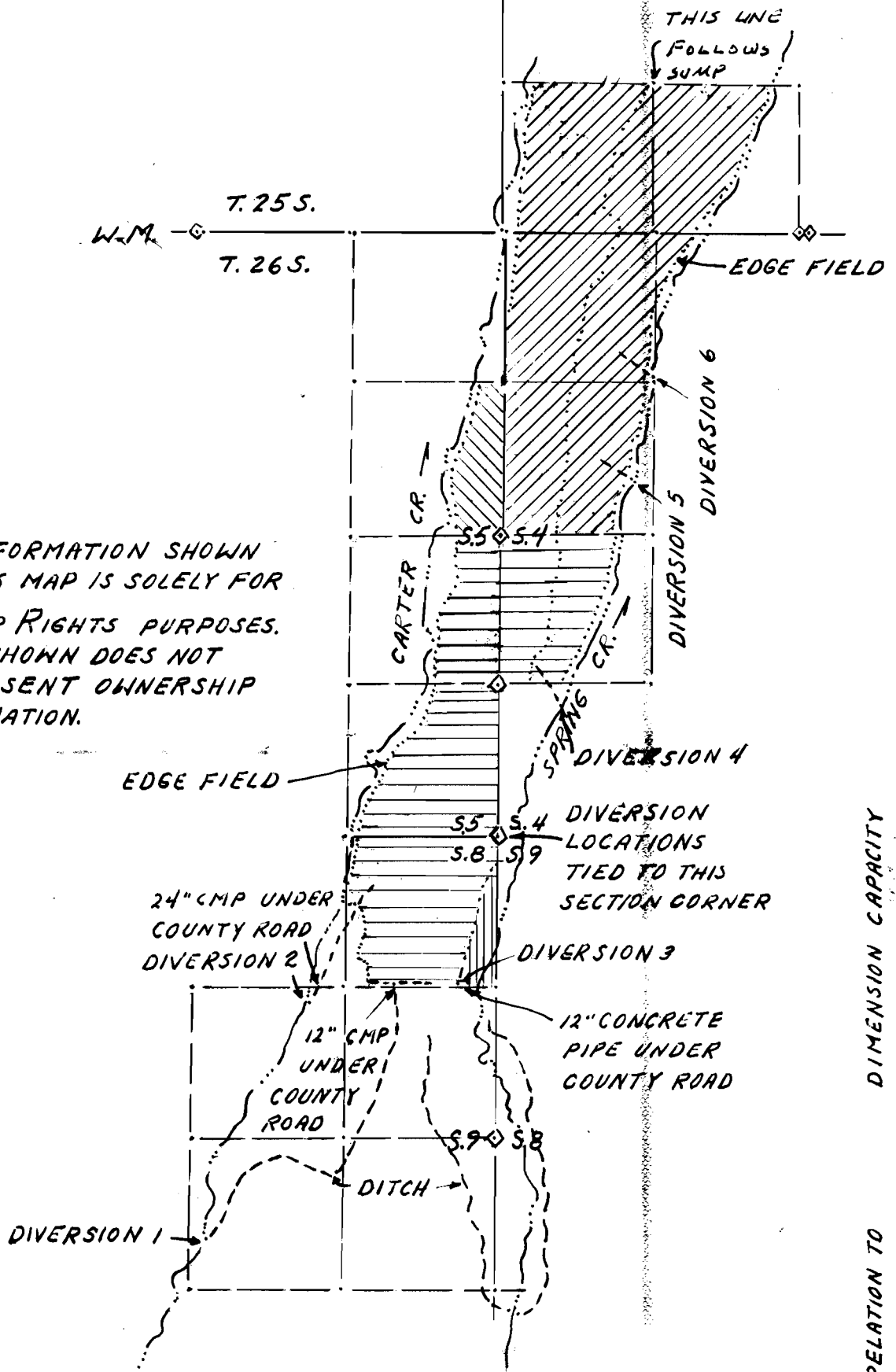
JAN 03 1993

WATER RESOURCES DEPT  
W.L.M., OREGON



S. 32 & S. 33 233.9 ACRES TOTAL

NOTE:  
THE INFORMATION SHOWN ON THIS MAP IS SOLELY FOR WATER RIGHTS PURPOSES. DATA SHOWN DOES NOT REPRESENT OWNERSHIP INFORMATION.

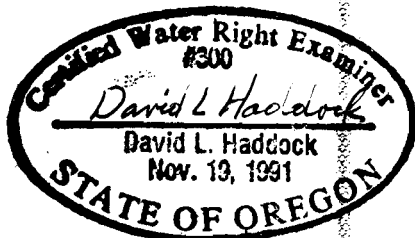


DIVERSION	RELATION TO SECTION CORNER 4-5-B-9	FEET N OR S	FEET E OR W	DIVERSION CAPACITY	CFS
1		3488' S,	2551' W	12" CMP	1.4
2		1422' S,	1673' W	24" CMP	14.0
3		1272' S,	360' W	12" CCF	1.4
4		1160' N,	539' E	DITCH 1" x 3 1/2"	5.5
5		3133' N,	1153' E	12" CCF	3.6
6		4013' N,	1347' E	DITCH 2" x 2'	13.0

OWNER:

JOANNE STITZEL  
3230 STITZEL ROAD  
JORDON VALLEY, OR 97910  
(503) 586-2360

SURVEY BY: DAVID L. HADDOCK  
DATE: OCT. TO DEC. 1992  
56 NE MT. HEBRON  
PENDLETON, OR 97801



SNR-475