




PRE 1909 WATER RIGHT APPLICATION MAP LONE ROCK TIMBER COMPANY STOCK WATERING

portions of SECTIONS 18 T.26 S. R.3 W.

LEGEND

-  ROADS
-  BUILDINGS
-  STOCK WATERING LOCATION
-  PUMP HOUSE
-  CREEKS
-  APPROX. PROPERTY LINES

THE PURPOSE OF THIS MAP IS TO IDENTIFY THE LOCATION OF THE WATER RIGHT. IT IS NOT INTENDED TO PROVIDE LEGAL DIMENSIONS FOR LOCATIONS OF PROPERTY OWNERSHIP BOUNDARY LINES.

SOURCE: NORTH UMPQUA RIVER.

DIVERSION PT: PUMPHOUSE LOCATED ON THE BANK OF THE NORTH UMPQUA RIVER LOCATED 420 FEET WEST AND 800 FEET SOUTH OF THE SOUTHWEST CORNER OF DLC #38.

