

### T.3N., R.8W., SECTION 2, W.M.

CLAIM FOR A PRE-1909  
ADJUDICATED WATER RIGHT  
IN THE NAME OF  
JACK ERICKSON  
SURVEYED OCTOBER 21, 1993

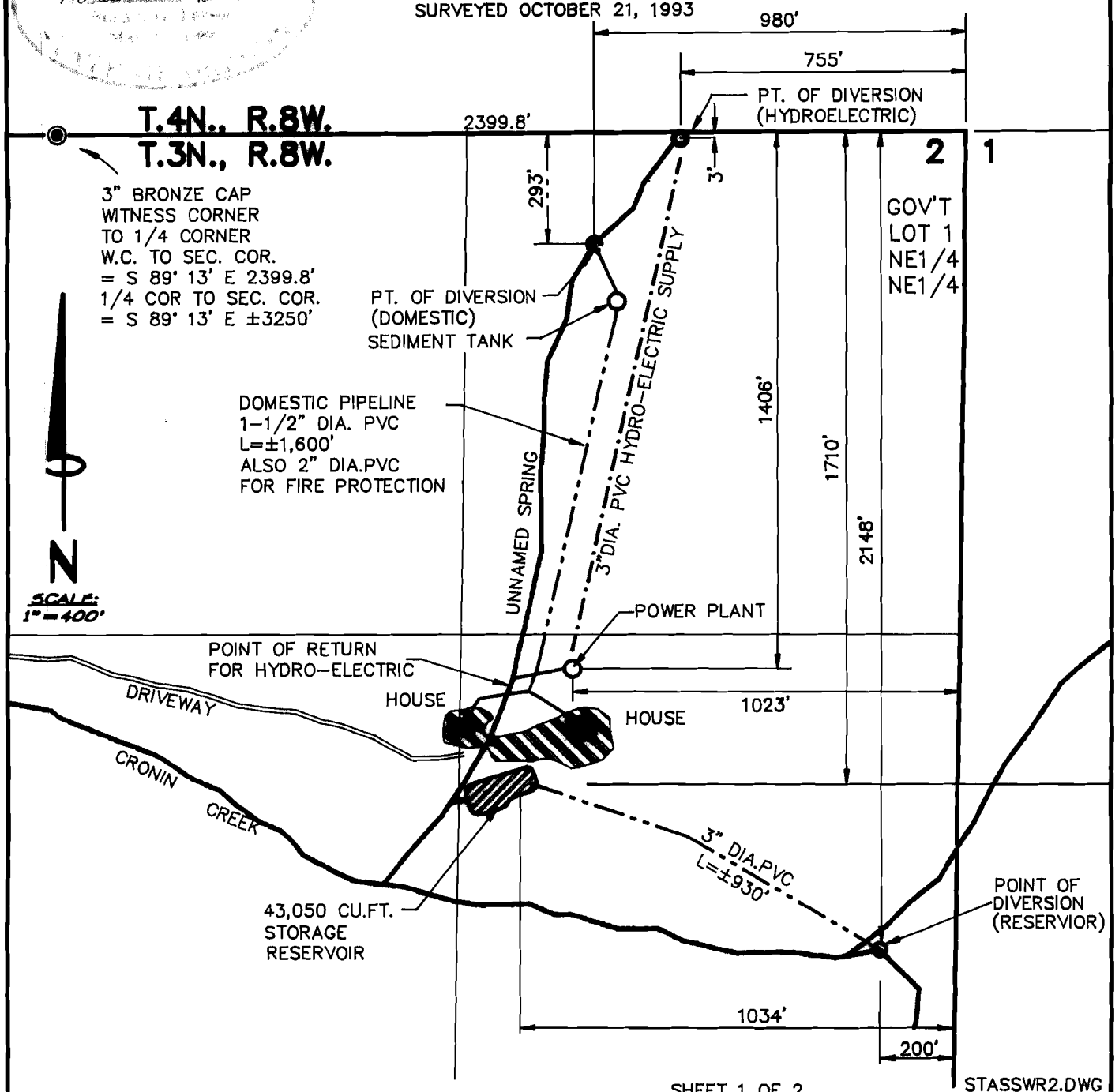


T.4N., R.8W.  
T.3N., R.8W.

3" BRONZE CAP  
WITNESS CORNER  
TO 1/4 CORNER  
W.C. TO SEC. COR.  
= S 89° 13' E 2399.8'  
1/4 COR TO SEC. COR.  
= S 89° 13' E ±3250'



SCALE:  
1" = 400'



THE PURPOSE OF THIS MAP IS TO IDENTIFY  
THE LOCATION OF THE WATER RIGHT. IT IS  
NOT INTENDED TO PROVIDE INFORMATION  
RELATIVE TO THE LOCATION OF PROPERTY  
OWNERSHIP BOUNDARY LINES.

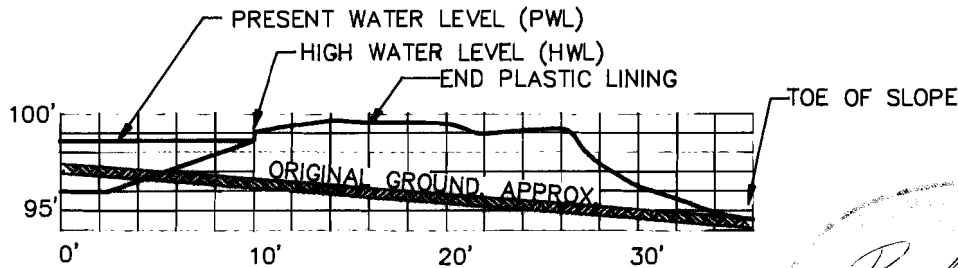
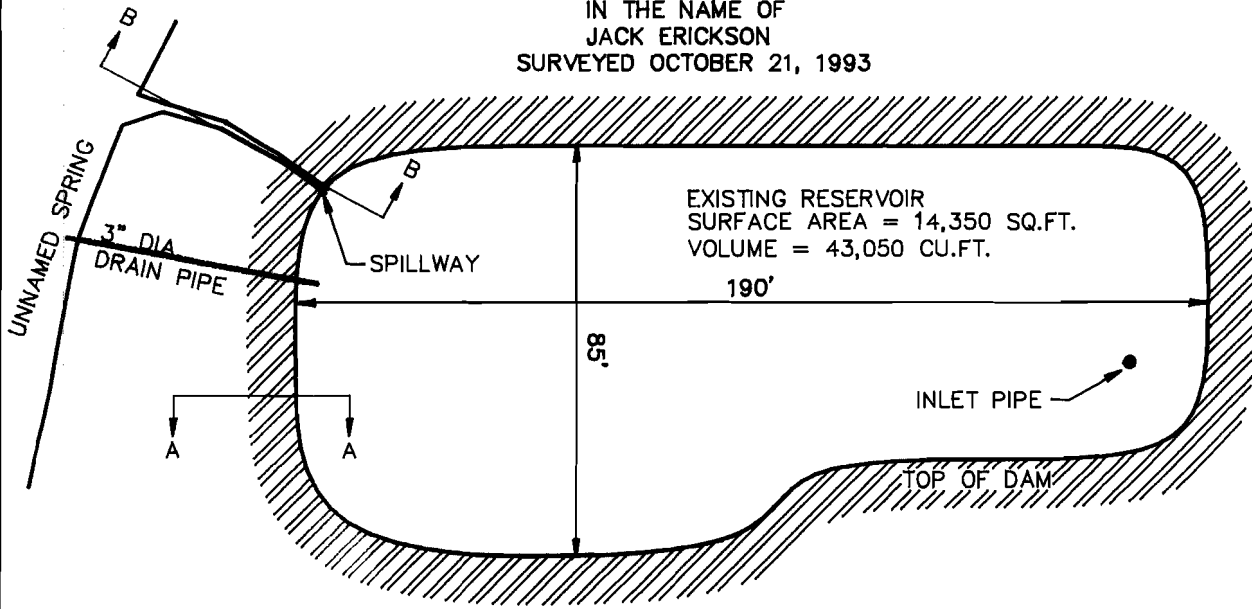
SHEET 1 OF 2

STASSWR2.DWG

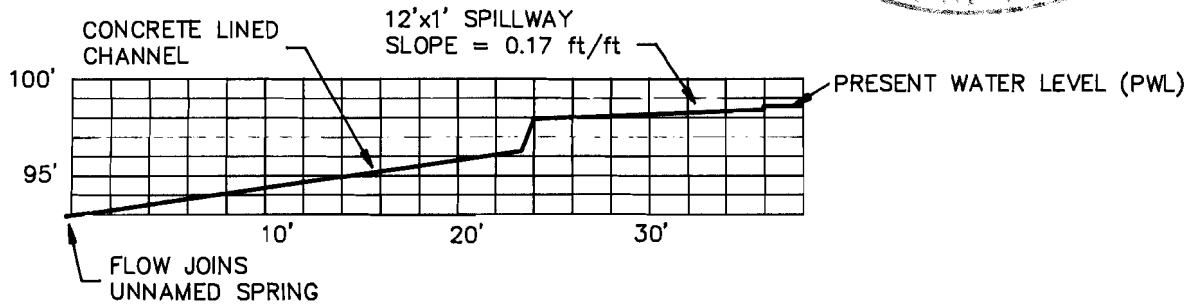

<b>HANDFORTH LARSON &amp; BARRETT, INC.</b>	
<b>TILLAMOOK COUNTY</b>	<b>CLATSOP COUNTY</b>
P.O. BOX 219	4253A HWY 101 N.
MANZANITA, OR 97130	GEARHART, OR 97138
(503) 368-5394	(503) 738-3425
FAX: (503) 368-5847	FAX: (503) 738-7455

### T.3N., R.8W., SECTION 2, W.M.

CLAIM FOR A PRE-1909  
ADJUDICATED WATER RIGHT  
IN THE NAME OF  
JACK ERICKSON  
SURVEYED OCTOBER 21, 1993



SECTION A-A, DAM CROSS SECTION  
SCALE 1" = 10'



SECTION B-B, SPILLWAY PROFILE  
SCALE 1" = 10'

SHEET 2 OF 2

STASSWR2.DWG

THE PURPOSE OF THIS MAP IS TO IDENTIFY THE LOCATION OF THE WATER RIGHT. IT IS NOT INTENDED TO PROVIDE INFORMATION RELATIVE TO THE LOCATION OF PROPERTY OWNERSHIP BOUNDARY LINES.

**HANDFORTH LARSON & BARRETT, INC.**

<b>TILLAMOOK COUNTY</b> P.O. BOX 219 MANZANITA, OR 97130 (503) 368-5394 FAX: (503) 368-5847	<b>CLATSOP COUNTY</b> 4253A HWY 101 N. GEARHART, OR 97138 (503) 738-3425 FAX: (503) 738-7455
---	--