

BEFORE THE BOARD OF CONTROL OF THE STATE OF OREGON,
WATER DIVISION NO. 2, GILLIAM AND MORROW COUNTIES.

IN THE MATTER OF THE DETERMINATION OF THE)
RELATIVE RIGHTS TO THE WATERS OF WILLOW)
CREEK, AND ITS TRIBUTARIES, TRIBUTARY TO)
THE COLUMBIA RIVER, IN GILLIAM AND MORROW)
COUNTIES, OREGON.)o-

-: F I N D I N G S A N D O R D E R O F D E T E R M I N A T I O N :-

-----oO-----

Now on this 13th day of April, 1910, this matter coming on to be considered by the Board of Control of the State of Oregon, upon the evidence and proofs herein, and the said Board of Control having considered the same and being now fully advised in the premises, finds:

(1)

That a proper petition, praying for an adjudication of the relative rights to the waters of Willow Creek, in Gilliam and Morrow Counties, Oregon, and tributary to the Columbia River, signed by John Peterson, J.F. Deos, C.L. White, and S.S. Ewing, water users on the said stream, was filed heretofore and on the 7th day of April, 1909, with the Board of Control of the State of Oregon.

(2)

That upon an investigation the said Board of Control found the facts and conditions such as to justify the making of a determination of the relative rights of the various claimants to the waters of said stream, and thereupon, by an order duly made and entered on the 15th day of April, 1909, fixed the 14th day of July, 1909, as the time when the State Engineer of the State of Oregon would begin the investigation of the flow of said stream and of the ditches diverting water therefrom, and the 28th day of July, 1909, at the hour of 10 o'clock A.M., as the time when, and the Circuit Court room, in the County Courthouse, in the town of Heppner, in Morrow County, Oregon, as the place where, the Superintendent of Water Division No. 2 would begin the taking of testimony and proofs of the various claimants to the waters of said stream.

(3)

That pursuant to such order a notice, setting forth the date when the State Engineer of the State of Oregon would begin the investigation of the flow of said stream, and of the ditches diverting water therefrom, to-wit: the 14th day of July, 1909; and the place and time certain when the superintendent of the water division in which said stream is situated should begin the taking of testimony and proofs as to the rights of the parties claiming water therefrom, to-wit: the 28th day of July, 1909, at the hour of 10 o'clock A.M., at the circuit court room, in the county courthouse, in the town of Heppner, in Morrow County, Oregon, was duly and regularly published in two issues of the Arlington Record, a newspaper having a general circulation within the County of Gilliam, Oregon, and printed and published at Arlington, within said County of Gilliam; and also, was duly and regularly published in the Heppner Gazette, a newspaper printed and published at Heppner, in Morrow County, Oregon, and having a general circulation within said County of Morrow, Oregon; said stream being situate within said Counties of Morrow and Gilliam; due proof of such publication in each of said newspapers being now on file in the office of the Board of Control and a part of the record herein; that said Superintendent of

Water Division No. 2 did, on the 12th day of June, 1909, send, by registered mail, a similar notice to each person, firm, and corporation claiming the right to the use of any of the waters of said stream, or its tributaries, and to each person, firm and corporation owning or being in possession of lands bordering on or having access to said stream or its tributaries, in so far as such claimants could be reasonably ascertained, and that said superintendent did enclose with said notice a blank form on which said claimant, owner, or person in possession should present in writing all of the particulars necessary for the determination of his rights to the waters of said stream to which he lays claim; due proof whereof being now on file in the office of said Board of Control and a part of the record in this cause.

(4)

That pursuant to such notice a duly qualified assistant of the State Engineer did proceed to make an examination of said stream and of the works diverting water therefrom, including the measurement of the discharge of said stream and of the carrying capacity of the various ditches and canals diverting water therefrom, and an examination and approximate measurement of the lands irrigated and susceptible of irrigation from said ditches and canals, which said measurements and observations have been reduced to writing and made a matter of record in the office of the State Engineer of the State of Oregon; and that said Superintendent of Water Division No2 did, at the time and place in said notice specified, take the testimony and proofs of claimants to the waters of said stream, said claimants being hereinafter named in the findings as to their respective rights, due proof of such hearing being now on file herein, and a part of the record in this cause.

(5)

That upon the completion of the taking of testimony and proofs aforesaid by the said Superintendent of Water Division No. 2, he did, on the 20th day of September, 1909, give notice by registered mail to each of the claimants to the waters of said stream (hereinafter named in the findings as to their respective rights) that all of the evidence, testimony and proofs of the various claimants would be open to inspection for a period of ten days (Sundays excepted), beginning on October 12th, 1909, and ending on October 22nd 1909, from 9:00 o'clock a.m. until 12:00 o'clock a.m., and from 1:00 p.m., until 5:00 o'clock p.m. of each day, and that the determination of the Board of Control would be heard by the Circuit Court of the State of Oregon for Morrow County; due proof of the mailing of said notices by registered mail being now on file in this cause.

(6)

That pursuant to said notice the said division superintendent did, at the time and place in said notice specified, hold such inspection, due proof whereof being now on file herein.

(7)

That no contests or other objections have been filed with said division superintendent and that the time for filing the same has long since expired.

(8)

That all evidence, testimony and proofs filed with the said Superintendent in the above entitled matter have been transmitted by him in person to the said Board of Control and are now on file in said office of said Board.

That the following named persons and corporations were duly notified as declared in Finding No. 3 herein, but that each and all of them have failed, neglected and refused to file any claim to the waters of said stream or any tributary thereof, and are in default herein, and have no interest in, or claim to, the waters of said stream, or any tributary thereof; said persons, firms, and corporations so being in default herein, with their post-office addresses, being as follows, to-wit:

NAME:	POSTOFFICE ADDRESS:	NAME:	POSTOFFICE ADDRESS:	NAME:	POSTOFFICE ADDRESS:
Frank Anderson,	Heppner, Oregon.	Floodland Irrigation Co.,	Heppner, Oregon.	Iva M. Nolan,	Ione, Oregon.
James Allyn,	Paulina, Oregon.			Eliz. Neville,	Portland, Oregon.
Edgar Ayers,	Heppner, Oregon.			Danl. O. Neville,	Spencer, Idaho.
Alfred Ayers,	Heppner, Oregon.	Frank William,	Heppner, Oregon.	Eliza Neville,	Portland, Oregon.
		Frank Gentry,	Heppner, Oregon.	Mary Ann Neville,	Portland, Oregon.
F.L. Beymer,	Lexington, Oregon.	Henry C. Gray,	Heppner, Oregon.		
French Burroughs, --	Ione, Oregon.	Bertha P. Gilman,	Heppner, Oregon.		
W.B. Bennett,	Heppner, Oregon.	Lester E. Gay,	Heppner, Oregon.	J.W. Osborn,	Cecil, Oregon.
P.O. Borg,	Heppner, Oregon.	Florence E. Gay,	Heppner, Oregon.		
E.A. Bundage Estate,	Heppner, Oregon.			Henry Padberg,	Heppner, Oregon.
K.L. Beach,	Lexington, Oregon.	Howell Estate,	Hardman, Oregon.	Ben. Patterson,	Heppner, Oregon.
Mrs. E.A. Beviner,	Lexington, Oregon.	M. Halverson, -	Ione, Oregon.	Della Phelps,	Lexington, Oregon.
J.A. Breeding,	Lexington, Oregon.	Osmer Hager,	Heppner, Oregon.	Pearland Land and Live Stock Co.,	Heppner, Oregon.
Mrs. C.A. Bengé,	Lexington, Oregon.	A.J. Hicks,	Heppner, Oregon.	S.L. Padberg,	Ione, Oregon.
R.L. Bengé, -	Lexington, Oregon.	J.F. Hardesty,	Morgan, Oregon.	E.A. Pointer,	Lexington, Oregon.
Theo. M. Benedict,	Morgan, Oregon.	Mrs. G.R. Huff,	Arlington, Oregon.	L.A. Paliner,	Lexington, Oregon.
B.M. Booher,	Lexington, Oregon.	Percy Hughes, -	Heppner, Oregon.	A.C. Pettys,	Ione, Oregon.
E.C. Bell,	Ione, Oregon.	W.H. Herren,	Heppner, Oregon.		
Walter Brey,	Heppner, Oregon.	E. Handnivs,	Ione, Oregon.	Frank Roberts,	Heppner, Oregon.
Beamann Irrigation Co.,	Heppner, Oregon.	Emerson E. Ives,	Morgan, Oregon.	John Ruedy,	Heppner, Oregon.
John T. Bellenbrech,	Heppner, Oregon.			D.V.S. Reed,	Heppner, Oregon.
Mrs. C.P. Barnett,	Lexington, Oregon.	Gus. Johnson,	Lexington, Oregon.	Martin Rath,	Portland, Oregon.
Anna J. Balsigner Estate,	Ione, Oregon.	C.E. Kuk,	Heppner, Oregon.	John Ruelly,	Cecil, Oregon.
		Dr. F.B. Kistner,	Heppner, Oregon.	Volnie Ray,	Ione, Oregon.
H.C. Cummings,	Heppner, Oregon.	John Kinsman,	Heppner, Oregon.	E.L. Reany,	Lexington, Oregon.
Vawter Crawford,	Heppner, Oregon.	H.P. Long,	Heppner, Oregon.		
Jennie Cowins,	Heppner, Oregon.	S.E. Lee,	Lexington, Oregon.	Arthur Stephens,	Heppner, Oregon.
J.W. Cowans,	Heppner, Oregon.	M.V. Logan,	Cecil, Oregon.	Arthur Smith,	Heppner, Oregon.
L.D. Colby,	Cecil, Oregon.			E.M. Shupp,	Heppner, Oregon.
Phil. Cohn,	Heppner, Oregon.	Methodist Church,	Heppner, Oregon.	Robert Sayer,	Brownsville, Oregon.
Curtis Estate,	Heppner, Oregon.	J.W. Morrow,	Heppner, Oregon.	W.W. Smead,	Heppner, Oregon.
W.P. Dutton,	Heppner, Oregon.	Ed. Moreland,	Hardman, Oregon.	John Stanley,	Lexington, Oregon.
Nettie M. Davis,	Lexington, Oregon.	Mary McCarty,	Ione, Oregon.	Daniel Summer,	Lexington, Oregon.
Henry O. Dennis,	Morgan, Oregon.	C.R. McAlister,	Lexington, Oregon.	E.G. Sperry,	Ione, Oregon.
Robt. Dexter,	Ione, Oregon.	D.A. MCAtis,	Heppner, Oregon.		
		W.P. McMillan,	Lexington, Oregon.	Mrs. Clayton Thane,	Cecil, Oregon.
Joseph Eskelson,	Lexington, Oregon.	E.D. McMillan,	Lexington, Oregon.	N.E. Winnard,	Heppner, Oregon.
Ewing Irrigation and Water Co.,	Cecil, Oregon.	J. Mills,	Heppner, Oregon.	D.C. Wells,	Heppner, Oregon.
Coke Ewing,	Cecil, Oregon.	Frank Marvel,	Arlington, Oregon.	W.S. White,	Heppner, Oregon.
Geo. Ely,	Morgan, Oregon.	T.J. Mahoney,	Heppner, Oregon.	C.T. White,	Willows, Oregon.
		Geo. A. Miller,	Cecil, Oregon.	Willow Creek Irrigation and Water Co.,	Cecil, Oregon.
		A.C. Morgan,	Morgan, Oregon.	A.J. Wherry,	Heppner, Oregon.
Fuller & Whorton,	Heppner, Oregon.			S.M. Warfield,	Nez Perce, Idaho.
Chas. Fuller,	Heppner, Oregon.	Alfred Nelson,	Lexington, Oregon.	C.N. Valentine,	Heppner, Oregon.
T.N. Frye,	Heppner, Oregon.	Peter Nash,	Cecil, Oregon.	J.M. White,	Lexington, Oregon.
J. French,	Heppner, Oregon.	S.E. Notson,	Heppner, Oregon.		

(10)

That Willow Creek is a natural watercourse, rising in said Morrow County, Oregon, and flowing thence in a general northerly direction through lands situate in Morrow and Gilliam Counties, Oregon, to the Columbia River, of which it is a tributary within said Gilliam County; and said stream is entirely situate within said Morrow and Gilliam Counties, Oregon.

(11)

That the soil of the irrigable lands lying along said stream is chiefly volcanic ash and is chiefly cultivated to crops of alfalfa and for gardens.

(12)

That each of the appropriations of water for the purpose of irrigation hereinafter set forth, is limited to an amount of water sufficient for the irrigation and reclamation of the lands described herein as being the lands to which such water is appurtenant, and the total volume of water so appropriated and hereby confirmed in each case shall not exceed the rate of one cubic foot per second of time for each sixty (60) acres of land irrigated.

(13)

That a system of rotation in the use of the water, among the several appropriators of water in the same neighborhood, has been in use, more or less, upon the said stream and its tributaries, and adds greatly to the duty which said water may be made to perform; and that in the absence of an agreement between such appropriators arranging for such rotation, and the manner in which such water shall be used in such rotation, the water master of the district in which such water is situated shall arrange such appropriators in groups or systems of rotation, first giving to the appropriator who is first in priority an amount of water equal to the combined appropriations of all the appropriators in said group or system for a length of time bearing the same ratio to the whole time required to make the complete rotation through the whole group of appropriators as the appropriation of said first appropriator bears to the combined appropriations of said appropriators, and shall serve the next appropriator in priority with a like amount of water for his proportionate time and so on, until all the appropriators in said group are served; then the distribution of the water shall be repeated in the same manner throughout the irrigating season; that in case any two or more of appropriators in said group shall have the same priorities, then the said water master shall distribute the water as between those appropriators having the same priorities to the one whose ditch taps the stream nearest its source first, and the next lower down next and so on, and where two or more appropriators agree as between themselves as to a manner and system of rotation in the use of their water, the said water master shall distribute their water in accordance with such agreement: Provided, and this whole Finding No. 13 is upon the condition, that such arrangement into groups and systems shall not interfere with the prior rights of any appropriator not a member of such group or system.

(14)

That Rhea Creek and Thorn Creek, a tributary of said Rhea Creek; Hinton Creek; Balm Fork of Willow Creek; Eight Mile Creek; Skinner Creek; and McKinney Creek, are natural watercourses, situate within said Morrow and Gilliam Counties, Oregon, and tributary to or branches of said Willow Creek, and all appropriators of water from said tributaries or branches of said Willow Creek are hereinafter named in regard to their respective rights in the tabulated statement hereinafter set forth in Finding No. 15 hereof, under the particular tributary or branch of said Willow Creek from which their respective appropriations are made.

Order Record=Board of Control=State of Oregon

(15)

That the name and postoffice address of each appropriator of water from said Willow Creek and its tributaries, arranged in alphabetical order under the particular stream, branch or tributary from which such appropriation is made, together with the date of relative priority of each such appropriation, the amount of such appropriation in cubic feet per second, the number of acres to which such appropriation is applied and to which such water is appurtenant, the use or uses for which such water was appropriated, and is now applied, with the season thereunder during which such water is used for irrigation and such use is now limited, the name of the ditch or ditches through which such appropriation is diverted, and a description of the legal subdivisions in which such irrigated land is situated, with the number of acres in each such legal subdivision, arranged in tabulated form and set opposite the name and postoffice address of each such appropriator, are as follows, to-wit:-

NAME AND POSTOFFICE ADDRESS OF APPROPRIATOR	DATE OF RELATIVE PRIORITY	AMOUNT CU. FT. PER SEC.	NO. ACRES	USE AND IRRIGATION SEASON	NAME OF DITCH	DESCRIPTION OF LAND OR PLACE OF USE
<u>W I L L O W C R E E K :</u>						
J. Ambler, Ione, Oregon.	1890	.3	18.	Irrigation. Begins February.	Ambler	18 acres in NE $\frac{1}{4}$ NW $\frac{1}{4}$; Section 9 Tp. 1 S.R. 24 E.W.M.
W.F. Barnett, Lexington, Oregon.	1896	.01	0.5	Irrigation, May 1 to July.	Penland	Lots 4 & 5, in Block 16; Lot 1, in Block 13; of Town of Lexington, Morrow County, Oregon. $\frac{1}{2}$ Lot 7, McAllister's Addition to town of Lexington, Morrow County, Oregon.
Ruth O. Barnett, Pendleton, Oregon.	1905	.01	0.25	Irrigation, June 1 to Sept. 1.	Arcade St.	1/4 acre in SE $\frac{1}{4}$ SW $\frac{1}{4}$; Section 27, Tp. 1 S.R. 25 E.W.M.; Being Lot 6 and E. $\frac{1}{2}$ Lot 7, Block 5, Town of Lexington, Morrow County, Oregon.
E.R. Beach, Lexington, Oregon.	1888	.01	.5	Irrigation,	Arcade St.	Lots 6, 7, and 8, Block 11, Town of Lexington, Morrow County, Oregon; being in SW $\frac{1}{4}$ SE $\frac{1}{4}$, S. 27, Tp. 1 S.R. 25 E.W.M.
Eliza Beaman, Heppner, Oregon.	1901	.02	1.	Irrigation, March 1 to Sept. 1.	Beaman	S $\frac{1}{2}$ Lot 5 and N. 10 rods of irregular tract No. 50, Town of Heppner, Morrow County, Oregon.
Mrs. E.A. Beymer, Lexington, Oregon.	1884	.01	2/3	Irrigation, April to July.	Penland	Lots 4 and 5, Block 11, and Lots 6 and 7, Block 18, Town of Lexington Morrow County, Oregon.
Big Flat Cattle Co., Heppner, Oregon.	1894	3.94	236.33	Irrigation and domestic. January 1 to Sept. 15.	Rhea High Line	1.94 acres in NW $\frac{1}{4}$ SW $\frac{1}{4}$; 5.48 acres in SW $\frac{1}{4}$ SW $\frac{1}{4}$; All in Section 16; 39.84 acres in NE $\frac{1}{4}$ SE $\frac{1}{4}$; 24.4 acres in NW $\frac{1}{4}$ SE $\frac{1}{4}$; 18.26 acres in SW $\frac{1}{4}$ SE $\frac{1}{4}$; 39.62 acres in SE $\frac{1}{4}$ SE $\frac{1}{4}$; All in Section 17; 39.56 acres in NE $\frac{1}{4}$ NE $\frac{1}{4}$; 11.66 acres in NW $\frac{1}{4}$ NE $\frac{1}{4}$; All in Section 20; 5.53 acres in NW $\frac{1}{4}$ NW $\frac{1}{4}$; 4.7 acres in SW $\frac{1}{4}$ NW $\frac{1}{4}$; 21.41 acres in NW $\frac{1}{4}$ SW $\frac{1}{4}$; 23.99 acres in SW $\frac{1}{4}$ SW $\frac{1}{4}$; All in Section 21; Township 2 N.R. 23 E.W.M.
Emeline E. Bisbee, Heppner, Oregon.	1901	.05	3.	Irrigation	Farnsworth	In SW $\frac{1}{4}$ SE $\frac{1}{4}$, Section 26, Tp. 3 N.R. 22 E.W.M.
Henry .. Blahm, Heppner, Oregon.	1889 1909	.25 .4	15. 24.	Irrigation, March 15 to Sept. 15.	Leland, New.	4 acres in SE $\frac{1}{4}$ SE $\frac{1}{4}$; Section 17; 19 acres in NE $\frac{1}{4}$ NE $\frac{1}{4}$; Section 20; 16 acres in NW $\frac{1}{4}$ NW $\frac{1}{4}$; Section 21; All in Tp. 2 S.R. 26 E.W.M.
Henry F. Blahm, Heppner, Oregon.	1891 1905	.42 .38	25 23	Irrigation and domestic, March 1 to Sept. 20.	Lydie.	28 acres in NW $\frac{1}{4}$ NW $\frac{1}{4}$; 4 acres in SW $\frac{1}{4}$ NW $\frac{1}{4}$; 8.87 acres in SE $\frac{1}{4}$ NW $\frac{1}{4}$; 1 acre in NE $\frac{1}{4}$ NW $\frac{1}{4}$; 2.39 acres in NE $\frac{1}{4}$ SW $\frac{1}{4}$; All in Sec. 17, Tp. 2 S.R. 26 E.W.M.
Sarah Bocher, Lexington, Oregon.	1901	.03	2	Irrigation, March 1 to July 1st.	Arcade St.	All of Block 23 and 60 ft. of st. south of Block and 30 ft. of R.R. land on S W side; being in: SE $\frac{1}{4}$ SW $\frac{1}{4}$, Sec. 27, Tp. 1, S.R. 25 E.W.M.; and part of the town of Lexington, Oregon.
Susan J. Boothby, Lexington, Oregon.	1897 1906	.01 .01	2/3 1/3	Irrigation,		Lots 2, 3, 4, & 5; Block 24; Lots 5 & 6, Block 17; town of Lexington, Oregon; being in SE $\frac{1}{4}$, Sec. 27, Tp. 1 S.R. 25 E.W.M.
F.M. Broady, Morgan, Oregon.	1901	.53	32..	Irrigation, March to August.	Broady & Sullivan	11.5 acres in W $\frac{1}{2}$ NE $\frac{1}{4}$; 9 acres in NE $\frac{1}{4}$ NE $\frac{1}{4}$; 1 $\frac{1}{2}$ acres in SE $\frac{1}{4}$; Sec. 16; 5 acres in SW $\frac{1}{4}$ NW $\frac{1}{4}$; 5 acres in NW $\frac{1}{4}$ SW $\frac{1}{4}$; Sec. 15; Tp. 1 N. R. 23 E.W.M.

T-227 A P 67243
S. 0-1-46 P 169 76583

W I L L O W C R E E K :

Lillian Brown, Arlington, Oregon.	1898	1.72	103.25	Irrigation		2 acres in NW $\frac{1}{4}$ NE $\frac{1}{4}$; 15 acres in NE $\frac{1}{4}$ NW $\frac{1}{4}$; 28 acres in NW $\frac{1}{4}$ NW $\frac{1}{4}$; Section 13; 14 acres in NE $\frac{1}{4}$ NE $\frac{1}{4}$; 3 $\frac{1}{4}$ acres in NW $\frac{1}{4}$ NE $\frac{1}{4}$; 28 acres in SW $\frac{1}{4}$ NE $\frac{1}{4}$; 13 acres in SE $\frac{1}{4}$ NE $\frac{1}{4}$; Section 14; All in Tp. 3 N.R. 22 E.W.M.
J.D. Brown, Arlington, Oregon.	1899	.66	39.5	Irrigation	Lower Willow Creek	13 acres in NW $\frac{1}{4}$ NE $\frac{1}{4}$; 12 acres in SW $\frac{1}{4}$ NE $\frac{1}{4}$; 4 $\frac{1}{2}$ acres in NE $\frac{1}{4}$ NW $\frac{1}{4}$; 10 acres in SE $\frac{1}{4}$ NW $\frac{1}{4}$; all in Sec. 12, Tp.3 N.R. 22 E.W.M.
Joseph Burgoyne, Lexington, Oregon.	1885	10. 25 H.P.		Power	Flouring Mill	Power plant located in town of Lexington, Oregon; In Section 27, Tp. 1 S.R. 25 E.W.M.
John Byland, Heppner, Oregon.	1878	.78	47.	Irrigation March 1st to Sept. 1st.	Byland	3 $\frac{1}{2}$ acres in NE $\frac{1}{4}$ NE $\frac{1}{4}$; 5 $\frac{1}{2}$ acres in NW $\frac{1}{4}$ NE $\frac{1}{4}$; 13 acres in NE $\frac{1}{4}$ NW $\frac{1}{4}$; 2 acres in NW $\frac{1}{4}$ NW $\frac{1}{4}$; All in Sec. 1, Tp. 3 S.R. 26 E.W.M. 10 acres in SW $\frac{1}{4}$ SW $\frac{1}{4}$; Section 36; 13 acres in SE $\frac{1}{4}$ SE $\frac{1}{4}$; Section 35; All in Tp. 2 S.R. 26 E.W.M.
Nathan Cecil, Arlington, Oregon.	1879 1901	.58	5000- -head of stock. 35.	Irrigation and domestic.	Murphy	Lot 6, Section 6, Tp. 2 N.R. 23 E.W.M., being in NW $\frac{1}{4}$ SW $\frac{1}{4}$, said Section 6.
J.A. Cobb, Morgan, Oregon.	1906	.66	39.5	Irrigation and domestic. December 1 to Sept. 1.	Cobb & Dillingham	4 $\frac{1}{2}$ acres in SW $\frac{1}{4}$ SW $\frac{1}{4}$; 4 $\frac{1}{2}$ acres in SE $\frac{1}{4}$ SW $\frac{1}{4}$; 14 acres in SW $\frac{1}{4}$ SE $\frac{1}{4}$; Sec. 22; 8 acres in NW $\frac{1}{4}$ NW $\frac{1}{4}$; 8 $\frac{1}{2}$ acres in NE $\frac{1}{4}$ SW $\frac{1}{4}$ Section 27; all in Twp. 1 N.R. 23 E.W.M.
W.R. Cochrane, Ione, Oregon.	1906	.12	7.	Irrigation and domestic. March 15 to Oct. 1st.	Cochrane	7 acres in SW $\frac{1}{4}$ NW $\frac{1}{4}$; Sec. 11, Twp. 1 S.R. 24 E.W.M.
Walter Crosby, Heppner, Oregon.	1895 1905	.07 .08	4. 5.	Irrigation. March to August.	Crosby	9 acres in SE $\frac{1}{4}$ SE $\frac{1}{4}$; Sec. 2, Tp. 3 S.R. 27 E.W.M.
Emma H. Cummings, Heppner, Oregon. See: under HINTON CREEK:	1906	.1	6.	Irrigation. April 1st to December 1st.		6 acres in SE $\frac{1}{4}$ SE $\frac{1}{4}$; Sec. 27, Tp. 2 S.R. 26 E.W.M. (Includes appropriation from Hinton Creek.)
Hiram E. Clark, Heppner, Oregon.	1889 1891	.08 .29	5. 17.	Irrigation. Begin in : April.	Dutton and Clark.	4 acres in SE $\frac{1}{4}$ SW $\frac{1}{4}$; 18 acres in SW $\frac{1}{4}$ SE $\frac{1}{4}$; Section 21, Twp. 2 S.R. 26 E.W.M. W.M.
W.J. Davis, Lexington, Oregon.	1887	.01	2/3	Irrigation. Begin in: April.	Davis	Lots 1,3,4, & 5, Lexington, Oregon.
J.F. Deos, Willows, Oregon.	1892 1905	1.67 .38	100. 23.5	Irrigation. Begins in February.	Lower Willow Creek.	16 $\frac{1}{2}$ acres in SW $\frac{1}{4}$ NE $\frac{1}{4}$; 26 acres in NE $\frac{1}{4}$ NW $\frac{1}{4}$; 20 acres in SE $\frac{1}{4}$ NW $\frac{1}{4}$; 6 acres in NE $\frac{1}{4}$ SW $\frac{1}{4}$; 35 acres in NW $\frac{1}{4}$ SE $\frac{1}{4}$; 20 acres in SW $\frac{1}{4}$ SE $\frac{1}{4}$; Section 36, Twp. 4 N.R. 22 E.W.M.
F.C. Dillingham, Morgan, Oregon.	1906	.15	9.	Irrigation December 1 to Sept. 1.	Cobb & Dillingham.	$\frac{1}{2}$ acre in NW $\frac{1}{4}$ NE $\frac{1}{4}$; 4 $\frac{1}{2}$ acres in SW $\frac{1}{4}$ NW $\frac{1}{4}$; 4 acres in SE $\frac{1}{4}$ NW $\frac{1}{4}$; Section 27, Twp. 1 N.R. 23 E.W.M.
F.C. Dillingham, Morgan, Oregon.	1887 1896	.34 .18	20. 11	Irrigation. December 1 to Sept. 1.	Horse shoe Bend.	13 acres in NW $\frac{1}{4}$ NE $\frac{1}{4}$; 11 acres in SW $\frac{1}{4}$ NE $\frac{1}{4}$; 17 acres in NW $\frac{1}{4}$ SE $\frac{1}{4}$; Section 27, Twp. 1 N.R. 23 E.W.M.
Wm. N. Daniels, 264 Yamhill St., Portland, Oregon.	1906	.52	31	Irrigation	Daniels	9 acres in SE $\frac{1}{4}$ NE $\frac{1}{4}$; 22 acres in NE $\frac{1}{4}$ SE $\frac{1}{4}$; Sec. 34, Twp. 1 N.R. 23 E.W.M.

T-6228 APOD
Sp of 146 P 167

67245

52224

Ch. in pt. 2 - div. -
Sp. Ch. vol. 2, p. 438

NAME AND POSTOFFICE ADDRESS OF APPROPRIATOR	DATE OF RELATIVE PRIORITY	AMOUNT CU. FT. PER SEC.	NO. ACRES	USE AND IRRIGATION SEASON	NAME OF DITCH	DESCRIPTION OF LAND OR PLACE OF USE
<u>W I L L O W C R E E K :</u>						
E.S. Duran, Lexington, Oregon.	1903	.01	$\frac{1}{2}$	Irrigation. Begins Mar.1	Penland	Lots 1,2, and 3, Block 1, McAlister's Addition to Lexington, Oregon.
Mary Eskelson, Lexington, Oregon.	1887	.01	$\frac{3}{4}$	Irrigation, April to July 31st. <i>T-3945 Δ P20-P21 III V 32, P 585</i>	Burgoyne	Lots 6,7,8,9, and part of Lot 10, Block 12, Lexington, Oregon.
Eph. Eskelson, Ione, Oregon.	1890	.5	30	Irrigation, March 1st to Sept. 1st.	Yokum	28 acres in SW $\frac{1}{4}$ SW $\frac{1}{4}$; 2 acres in SE $\frac{1}{4}$ SW $\frac{1}{4}$; Sec.36, Twp. 1 S.R. 25 E.W.M.
Marion Evans, Heppner, Oregon.	1895	1.12	67	Irrigation	Evans	26 acres in NE $\frac{1}{4}$ NW $\frac{1}{4}$; 10 acres in NW $\frac{1}{4}$ NW $\frac{1}{4}$; 9 acres in SE $\frac{1}{4}$ NW $\frac{1}{4}$; 4 acres in NE $\frac{1}{4}$ SW $\frac{1}{4}$; 18 acres in NW $\frac{1}{4}$ SE $\frac{1}{4}$; Section 7, Twp. 2 S.R.26 E.W.M.
53377 Sarah Ewing, Cecil, Oregon.	1897	.53	31 $\frac{1}{2}$	Irrigation and domestic.	Ewing	31 $\frac{1}{2}$ acres in SE $\frac{1}{4}$ SW $\frac{1}{4}$; Sec.8, Twp. 2 N.R. 23 E.W.M.
Wm. B. Ewing, Cecil, Oregon.	(Domestic) 1884	-----	-----	-----Domestic-----	-----	Priority of 1884 is for domestic use only.
482714 53378	1892	2.25	135	Irrigation & Domestic.	Ewing.	9 acres in NE $\frac{1}{4}$ NE $\frac{1}{4}$; 39 acres in NW $\frac{1}{4}$ NE $\frac{1}{4}$; 32 acres in SW $\frac{1}{4}$ NE $\frac{1}{4}$; 16 acres in SE $\frac{1}{4}$ NE $\frac{1}{4}$; 18 $\frac{1}{2}$ acres in NE $\frac{1}{4}$ NW $\frac{1}{4}$; 14 acres in SE $\frac{1}{4}$ NW $\frac{1}{4}$; Section 17;
	1906	1.74	104	Irrigation & Domestic.	Desert Land. Kirtzley. Underground. Murphy.	22 acres in NW $\frac{1}{4}$ SW $\frac{1}{4}$; 9 $\frac{1}{2}$ acres in SW $\frac{1}{4}$ SW $\frac{1}{4}$; Section 8; 20 $\frac{1}{2}$ acres in NE $\frac{1}{4}$ NE $\frac{1}{4}$; 20 $\frac{1}{2}$ acres in SE $\frac{1}{4}$ NE $\frac{1}{4}$; 16 $\frac{1}{2}$ ac. in NE $\frac{1}{4}$ SE $\frac{1}{4}$; 4 $\frac{1}{2}$ acres in SE $\frac{1}{4}$ SE $\frac{1}{4}$; all in Township 2 N.R. 23 E.W.M.
	<i>Part of div. changed for part of these maps - Sp. Cr. Vol. 7, p. 311</i>					
H.S. Ewing, Cecil, Oregon.	(Domestic) 1875	-----	-----	-----Domestic-----	-----	Priority of 1875 is for domestic use only.
53377	1892	1.27	75.8	Irrigation	Ewing. High Line.	9 $\frac{2}{3}$ acres in SW $\frac{1}{4}$ NE $\frac{1}{4}$; 19.95 acres in SE $\frac{1}{4}$ NE $\frac{1}{4}$; 15.52 acres in NW $\frac{1}{4}$ NW $\frac{1}{4}$; all in Section 17; 2.37 acres in SE $\frac{1}{4}$ SE $\frac{1}{4}$; Section 7; 28.01 acres in SW $\frac{1}{4}$ SW $\frac{1}{4}$; Section 8; All in Twp. 2 N.R. 23 E.W.M.
E.F. Fairhurst, Cecil, Oregon.	1892	.17	10	Irrigation	Farnsworth	6 $\frac{1}{2}$ acres in NE $\frac{1}{4}$ SE $\frac{1}{4}$; 5 acres in NW $\frac{1}{4}$ SE $\frac{1}{4}$; 9 acres in SE $\frac{1}{4}$ SE $\frac{1}{4}$; Section 35, Twp. 3 N.R. 22 E.W.M.
	1907	.18	10 $\frac{1}{2}$			
O.E. Farnsworth, Heppner, Oregon.	1901	1.11	66 $\frac{1}{2}$	Irrigation	Farnsworth	7 acres in SW $\frac{1}{4}$ NW $\frac{1}{4}$; 7 acres in SE $\frac{1}{4}$ NW $\frac{1}{4}$; 29 acres in NE $\frac{1}{4}$ SW $\frac{1}{4}$; 7 acres in SE $\frac{1}{4}$ SW $\frac{1}{4}$; Sec. 26; 16 $\frac{1}{2}$ acres in SW $\frac{1}{4}$ SW $\frac{1}{4}$; Sec. 36; Twp.3 N.R. 22 E.W.M.
O.E. Farnsworth, Heppner, Oregon.	1904	.02	1	Irrigation	Farnsworth	1 acre in Ayer's 3rd Add. to Heppner, Oregon, between Main St. and County Road. Diversion made from Donaldson's Canyon, a tributary of Willow Creek.
E.T. Farnsworth, Arlington, Oregon.	1903	1.25	75.	Irrigation	Farnsworth & Brown.	4 $\frac{1}{2}$ acres in NE $\frac{1}{4}$ SE $\frac{1}{4}$; 34 acres in NW $\frac{1}{4}$ SE $\frac{1}{4}$; 30 acres in SW $\frac{1}{4}$ SE $\frac{1}{4}$; 6 $\frac{1}{2}$ acres in SE $\frac{1}{4}$ SE $\frac{1}{4}$; All in Section 14, Twp. 3 N.R. 22 E.W.M.
L.A. Florence, Heppner, Oregon.	1884	.01	$\frac{1}{4}$	Irrigation. May 1 to Aug. 15.	Florence	$\frac{1}{4}$ acre in NE $\frac{1}{4}$ SW $\frac{1}{4}$; Sec. 2, Twp. 3 S.R. 27 E.W.M.
S.W. Floreon, Heppner, Oregon.	1890	.21	12 $\frac{1}{2}$	Irrigation May 1 to Sept. 1.	Floreon	1 acre in SW $\frac{1}{4}$ NE $\frac{1}{4}$; 4 $\frac{1}{2}$ acres in NE $\frac{1}{4}$ NW $\frac{1}{4}$; 7 acres in SE $\frac{1}{4}$ NW $\frac{1}{4}$; Section 20, Twp. 3 S.R. 26 E.W.M.
Maggie J. French,	1894	.03	2	Irrigation June to Aug. 1st.	Pipe Line	2 acres in NE $\frac{1}{4}$ SE $\frac{1}{4}$; Sec. 27, Twp. 2 S.R. 26 E.W.M.

NAME AND POSTOFFICE ADDRESS OF APPROPRIATOR	DATE OF RELATIVE PRIORITY	AMOUNT CU. FT. PER SEC.	NO. ACRES	USE AND IRRIGATION SEASON	NAME OF DITCH	DESCRIPTION OF LAND OR PLACE OF USE
<u>W I L L O W C R E E K :</u>						
John Eugene Gentry, Lexington, Oregon.	1884	.61	1/3	Irrigation Apr. 1 to Aug. 1	Penland	Lots 9 & 10, Block 16, Lexington, Oregon.
53643 D.H. Grabill, Ione, Oregon.	1909	.33	20.	Irrigation	Woolery	5 acres in SW $\frac{1}{4}$ NE $\frac{1}{4}$; 15 acres in SE $\frac{1}{4}$ NE $\frac{1}{4}$; Sec.7, Twp. 1 S.R. 24 E.W.M.
Louis Groshens, Heppner, Oregon.	1897	.14	8 $\frac{1}{2}$	Irrigation	Groshens	4 acres in NE $\frac{1}{4}$ NW $\frac{1}{4}$; 4 $\frac{1}{2}$ acres in NW $\frac{1}{4}$ NW $\frac{1}{4}$; Sec.19, Twp. 4 S.R. 27 E.W.M.
45078 J.M. Hager, Heppner, Oregon.	1870 1894	1.59 .58	95.6 35.	Irrigation & Domestic.	No.1, No. 2, No.3, No.4.	5.55 acres in SE $\frac{1}{4}$ NE $\frac{1}{4}$; 15.88 acres in NE $\frac{1}{4}$ SW $\frac{1}{4}$; 14.27 acres in NE $\frac{1}{4}$ SE $\frac{1}{4}$; 15.83 acres in NW $\frac{1}{4}$ SE $\frac{1}{4}$; Section 32; 8.21 acres in SW $\frac{1}{4}$ NW $\frac{1}{4}$; 4.35 acres in SE $\frac{1}{4}$ NW $\frac{1}{4}$; 11.18 acres in NE $\frac{1}{4}$ SW $\frac{1}{4}$; 10.04 acres in NW $\frac{1}{4}$ SW $\frac{1}{4}$; 9.32 acres in NW $\frac{1}{4}$ SE $\frac{1}{4}$; Sec. 33, Twp. 2 S.R. 27 E.W.M. .96 acres in NW $\frac{1}{4}$ NE $\frac{1}{4}$; Sec.6, Twp. 3 S.R. 27 E.W.M. .33 acres in NE $\frac{1}{4}$ SE $\frac{1}{4}$; 8.7 acres in SW $\frac{1}{4}$ SE $\frac{1}{4}$; 13.48 acres in SE $\frac{1}{4}$ SE $\frac{1}{4}$; Sec. 31; 9.43 acres in NW $\frac{1}{4}$ SW $\frac{1}{4}$; 3.05 acres in SE $\frac{1}{4}$ SW $\frac{1}{4}$; Sec. 32; Tp. 2 S.R. 27 E.W.M.
Jas. O. Hager, Heppner, Oregon.	1890	.03	2.	Irrigation March 1 to October 1	No. 4	2 acres in SW $\frac{1}{4}$ SW $\frac{1}{4}$, Sec. 32, Twp. 2 S.R. 27 E.W.M.
Eddie A. Hammer, Ione, Oregon.	1898 April 1, 1908.	.5 .17	30 10	Irrigation, Mar. 1 to Sept. 30.	Pettys, Hammer & Howard.	18 acres in NE $\frac{1}{4}$ NE $\frac{1}{4}$; Section 10; 22 acres in NW $\frac{1}{4}$ NW $\frac{1}{4}$; Section 11; Twp. 1 S.R. 24 E.W.M.
Heppner, Light & Water Co., Heppner, Oregon.	1902	.25		Municipal Supply.	Pipe Line.	7 $\frac{1}{4}$ X 8 $\frac{1}{4}$ pipe in the town of Heppner, Oregon; in Sec.35, Twp.2 S.R. 26 E.W.M.
I.L. Howard, Ione, Oregon.	1898	1.73	103.5	Irrigation, Feb. 1 to Sept. 1.	Pettys, Hammer & Howard.	20 acres in SW $\frac{1}{4}$ SW $\frac{1}{4}$; 14 $\frac{1}{2}$ acres in SE $\frac{1}{4}$ SW $\frac{1}{4}$; 12 acres in SW $\frac{1}{4}$ SE $\frac{1}{4}$; Section 3; 24 acres in NW $\frac{1}{4}$ NE $\frac{1}{4}$; 24 acres in NE $\frac{1}{4}$ NW $\frac{1}{4}$; 9 acres in NW $\frac{1}{4}$ NW $\frac{1}{4}$; Section 10; All in Twp. 1 S.R. 24 E.W.M.
Hynd & Thompson, See: Wm. Thompson, under: WILLOW CREEK and RHEA CREEK.						
John Hughes, Heppner, Oregon.	1875	.83	50.	Irrigation, March 1st to September 1st.	Hughes	15 acres in NE $\frac{1}{4}$ SE $\frac{1}{4}$; 5 acres in SW $\frac{1}{4}$ SE $\frac{1}{4}$; 30 acres in SE $\frac{1}{4}$ SE $\frac{1}{4}$; Section 7; All in Twp. 2 S.R. 26 E.W.M.
Mrs. K.F. Hughes, 477 Tillamook St., Portland, Oregon.	1901	.05	3.	Irrigation	Beaman	3 acres in NW $\frac{1}{4}$ SE $\frac{1}{4}$; S.27, Twp. 2 S.R. 26 E.W.M.
Estate of N.A. Kelly, c/c J.M. Hager & S.P. Devin, Heppner, Oregon.	1878	.83	49.5	Irrigation, March 1st to October 1st.		14 acres in SW $\frac{1}{4}$ SW $\frac{1}{4}$; 9 acres in SE $\frac{1}{4}$ SW $\frac{1}{4}$; Section 34; Twp.2 S.R.27 E.W.M. 4 $\frac{1}{2}$ acres in NW $\frac{1}{4}$ NW $\frac{1}{4}$; 5 acres in SW $\frac{1}{4}$ NW $\frac{1}{4}$; Section 2; 5 acres in NE $\frac{1}{4}$ NE $\frac{1}{4}$; 10 acres in NW $\frac{1}{4}$ NE $\frac{1}{4}$; 2 acres in NE $\frac{1}{4}$ NW $\frac{1}{4}$; Section 3; Twp. 3 S.R. 27 E.W.M.
53641 Helen V. Woolery Knappenburg, Ione, Oregon.	1905	1.31	78 $\frac{1}{2}$	Irrigation, January 15th to July 1st.	Woolery	22 acres in NE $\frac{1}{4}$ NE $\frac{1}{4}$; 9 acres in NW $\frac{1}{4}$ NW $\frac{1}{4}$; 13 $\frac{1}{2}$ acres in SW $\frac{1}{4}$ NE $\frac{1}{4}$; 16 acres in SW $\frac{1}{4}$ NW $\frac{1}{4}$; 18 acres in SE $\frac{1}{4}$ NW $\frac{1}{4}$; Section 8; All in Twp. 1 S.R.24 E.W.M.

NAME AND POSTOFFICE ADDRESS OF APPROPRIATOR	DATE OF RELATIVE PRIORITY	AMOUNT CU. FT. PER SEC.	NO. ACRES	USE AND IRRIGATION SEASON	NAME OF DITCH	DESCRIPTION OF LAND OR PLACE OF USE
<u>W I L L O W C R E E K :</u>						
53642 J.D. Land, <i>T-4294 APD 111</i>	1908	.08	5.	Irrigation January 1st to July 1st.	Woolery	5 acres in SE $\frac{1}{4}$ NE $\frac{1}{4}$; S.8, Twp. 1 S.R. 24 E.W.M.
Wm. Latrace & W.O. Minor, Heppner, Oregon.	June 14, 1907.	.05	3.	Irrigation, April 15th to September 1		3 acres in NW $\frac{1}{4}$ SE $\frac{1}{4}$; S. 27 Twp. 2 S.R. 26 E.W.M.
W.B. McAlister, Lexington, Oregon.	1904	.03	1 2/3	Irrigation, April 1st to August 1st.	Penland	1 2/3 acres in SE $\frac{1}{4}$ SE $\frac{1}{4}$; S.27, T.1 S.R. 25 E.W.M.
L.E. McBee, Cecil, Oregon.	1873 1905	1.33 1.91	80. 114.5	Irrigation & domestic, January 1st to September 15th.	West. High Line. Curtis.	13 acres in NE $\frac{1}{4}$ SE $\frac{1}{4}$; 26 $\frac{1}{2}$ acres in SE $\frac{1}{4}$ SE $\frac{1}{4}$; Section 20; 22 acres in NE $\frac{1}{4}$ NE $\frac{1}{4}$; 20 acres in SE $\frac{1}{4}$ NE $\frac{1}{4}$; 20 acres in NE $\frac{1}{4}$ SE $\frac{1}{4}$; 18 acres in SE $\frac{1}{4}$ SE $\frac{1}{4}$; Section 29; 24 acres in NW $\frac{1}{4}$ NW $\frac{1}{4}$; 11 acres in SW $\frac{1}{4}$ NW $\frac{1}{4}$; Section 28; 21 acres in NE $\frac{1}{4}$ NE $\frac{1}{4}$; 7 $\frac{1}{2}$ acres in SE $\frac{1}{4}$ NE $\frac{1}{4}$; Section 32; 10 $\frac{1}{2}$ acres in NW $\frac{1}{4}$ NW $\frac{1}{4}$; Section 33; All in Twp. 2 N.R. 23 E.W.M.
David McCullough, Heppner, Oregon.	1874	.23	14.	Irrigation, April 1st to August 1st.	McCullough	1 $\frac{1}{2}$ acres in SE $\frac{1}{4}$ NE $\frac{1}{4}$; 11 acres in NE $\frac{1}{4}$ SE $\frac{1}{4}$; Section 18; $\frac{1}{2}$ acre in NW $\frac{1}{4}$ SW $\frac{1}{4}$; 1 acre in SW $\frac{1}{4}$ SW $\frac{1}{4}$; Section 17; Twp. 3 S.R. 28 E.W.M.
Peter McCabe, Lexington, Oregon.	1903	.01	1/3	Irrigation, May 1st to October 1st.	Penland	Lots 9 & 10, Block 1, McAllister Add. to Lexington, Oregon; being in Sec. 27, Twp. 1 S.R. 25 E.W.M.
J.T. McMillan, Lexington, Oregon.	1901	.02	1	Irrigation, March 1st to July 15th	Penland	Lots 6 to 10 inclusive, Block 15, Town of Lexington, Oregon; being SW $\frac{1}{4}$ SE $\frac{1}{4}$, S. 27 T.1 S.R. 25 E.W.M.
G.L. McMillan, S.G. McMillan, and J.F. McMillan, Lexington, Oregon.	1901	.03	2	Irrigation March 1st to July 1st.	Arcade St.	2 acres in Block 14, Town of Lexington, Oregon; being in SW $\frac{1}{4}$ SE $\frac{1}{4}$, Sec. 27, Twp. 1 S.R. 25 E.W.M.
W.T. McNabb, Guardian of: Jessie Warfield,) Chester Warfield,) James Warfield,) Lovely Warfield,) Samuel Warfield,) Minors, By W.T. McNabb, Guardian, Nez Perces, Idaho.	1898	.95	57	Irrigation, April 1st to Sept. 1st.	2 ditches	21 acres in NW $\frac{1}{4}$ NW $\frac{1}{4}$; 10 acres in SW $\frac{1}{4}$ NW $\frac{1}{4}$; Section 7; Twp. 1 S.R. 24 E.W.M.; 26 acres in NE $\frac{1}{4}$ NE $\frac{1}{4}$; Section 12, Twp. 1 S.R. 23 E.W.M.
Minor Bros., W.O. Minor) C.A. Minor.) By C.A. Minor, Heppner, Oregon.	1900	.26	15 $\frac{1}{2}$	Irrigation & domestic, April 1st to Sept. 1st.	Minor	2 acres in NW $\frac{1}{4}$ NE $\frac{1}{4}$; 5 acres in SW $\frac{1}{4}$ NE $\frac{1}{4}$; 3 $\frac{1}{2}$ acres in SE $\frac{1}{4}$ NE $\frac{1}{4}$; 2 acres in NE $\frac{1}{4}$ NW $\frac{1}{4}$; Sec. 12, Twp. 3 S.R. 27 E.W.M. 3 acres in NW $\frac{1}{4}$ SW $\frac{1}{4}$; Sec. 7, Twp. 3 S.R. 28 E.W.M.

W I L L O W C R E E K :

W.O. Minor, Heppner, Oregon.	March, 1894. 1908.	1.03 .21	62 12½	Irrigation	3 ditches.	1 acre in SW¼NE¼; 4½ acres in NE¼NW¼; 19½ acres in NW¼NW¼; 7½ acres in SW¼NW¼; 21 acres in SE¼NW¼; 1 acre in NE¼SW¼; 2 acres in NW¼SE¼; Section 27; 18 acres in NE¼NE¼; Section 28; All in Twp. 2 S.R. 26 E.W.M.
S.M. Morgan, Arlington, Oregon.	1901	.32	19	Irrigation	Farnsworth	9 acres in NW¼NE¼; 10 acres in SW¼NE¼; Section 35, Twp. 3 N.R. 22 E.W.M.
53629 M.R. Morgan, Ione, Oregon.	1889	.59	35½	Irrigation, January 1st to July 15th.	Woolery	31 acres in NW¼NW¼; 4½ acres in SW¼NW¼; Section 9, Twp. 1 S.R. 24 E.W.M.
Morrow Warehouse & Milling Co., Heppner, Oregon.	1895	15.	6	Power and Irrigation.	Company's Ditch.	6 acres: being 60 lots in Town of Heppner, Oregon, in Twp. 2 S.R. 26 E.W.M.; Power Plant in Heppner, Oregon; 80 horse- power.
E.W. Moyers, Lexington, Oregon.	1904	.01	1/3	Irrigation May 1st to July 15th.	Penland	Lots 4 and 5, in Block 17, Town of Lexington, Oregon; in Sec. 27, Twp. 1 S.R. 25 E.W.M.
W.R. Munkers, Lexington, Oregon.	1901	.01	2/3	Irrigation March 1st to July 15th	Arcade St.	Lots 2,3,4, and 5, Block 12, Town of Lexington, Oregon; in Sec. 27, Twp. 1 S.R. 25 E.W.M.
Gertrude E. Nash,	1901	.03	2	Irrigation, March 1st to Sept. 1st.	Beaman	Lot 4, Block 2 of Lonney's Add. to Heppner, Oregon; Twp. 2 S.R. 26 E.W.M.
E.G. Noble, Heppner, Oregon.	1907	.02	1	Irrigation, April 1st to Sept. 1st.	By pump.	Lots 1,2,3,4, Block 1, Day's Add., and Lots 1,2,3,4, Block 11, Stansborough's Add. to Heppner, Oregon.
Wm. O'Sullivan, Morgan, Oregon.	1872 1908	.25 .33	15 19½	Irrigation and stock. February 1st to Oct. 1st.	Broadly and O'Sullivan	9 acres in NW¼SE¼; 16 acres in SW¼SE¼; 1½ acres in SE¼SE¼; Section 9; 3 acres in NE¼NE¼; 5 acres in NW¼NE¼; Sec. 16; All in Twp. 1 N.R. 23 E.W.M.
M.F. Parker, Lexington, Oregon.	1896	.01	1/6	Irrigation, May 1 to July 15.	Penland	Lot 1, Block 17, Town of Lexington, Oregon; being in Sec. 27, Twp. 1 S.R. 25 E.W.M.
Jane Penland, Lexington, Oregon.	1875 1902	.38 .78	17 47	Irrigation	Penland Yokum	16 acres in NE¼NE¼; 1 acre in NW¼NE¼; Sec. 34; 12 acres in NW¼SE¼; 20 acres in SW¼SE¼; 15 acres in SE¼SE¼; Sec. 35; All in Twp. 1 S.R. 25 E.W.M.
John Peterson, Willows, Oregon.	1899	.4	24	Irrigation, Feb. 1 to Dec. 1	Lower Willow Creek.	24 acres in SW¼SE¼; S. 1 Tp. 3 N.R. 22 E.W.M.
C.J. Petre,) M.C. Petre, and) Mrs. G.R. Huff.)	1903	1.87	112	Irrigation March 1st to Sept. 1st.	Willowdale, Palace.	18 acres in NW¼NW¼; Section 26; ½ acre in NE¼NE¼; Section 27; 1½ acres in SE¼NE¼; Section 22; 20 acres in NW¼NW¼; 20 acres in SW¼NW¼; 29 acres in NW¼SW¼; 23 acres in SW¼SW¼; Sec. 23; All in Twp. 3 N.R. 22 E.W.M.
Katie Pettys, Ione, Oregon.	1880 1908	.15 .33	9 20	Irrigation	Pettys, Hammer & Howard.	4½ acres in SW¼NE¼; 4½ acres in SE¼NE¼; Sec. 12, Twp. 1 S.R. 24 E.W.M.; 10 acres in NE¼NW¼; 5 acres in NW¼NE¼; 5 acres in NE¼NW¼; Sec. 11, Twp. 1 S.R. 24 E.W.M.

T-999 A P 211

a
See also 7284 2111

Ch. 41. 2 D.V. Sp. 2. Vol. 7, p. 288

* 1740 CANCELLED Sp. 2, Vol. 7, p. 288

9. 11. 11
10. 11. 11
11. 11. 11

W I L L O W C R E E K :

W.E. Pointer, Lexington, Oregon.	1901	.01	1/6	Irrigation, April 1st to July 15th.	Arcade St.	Lot 5, Block 5, Town of Lexington, Oregon; being in Sec. 27, Twp. 1 S.R. 25 E.W.M.
Andrew Reaney, Lexington, Oregon.	April, 1890.	.33	20	Irrigation, April 1st to November 1.	A. Reaney.	20 acres in NE $\frac{1}{4}$ SE $\frac{1}{4}$; Sec. 28, Twp. 1 S.R. 25 E.W.M.
Margaret Reaney, Lexington, Oregon.	1890	.55	33	Irrigation, April 1st to June 10th.	A. Reaney.	18 acres in SW $\frac{1}{4}$ NE $\frac{1}{4}$; 5 $\frac{1}{2}$ acres in NE $\frac{1}{4}$ NW $\frac{1}{4}$; 8 acres in SE $\frac{1}{4}$ NW $\frac{1}{4}$; 1 $\frac{1}{2}$ acres in NW $\frac{1}{4}$ SE $\frac{1}{4}$; Sec. 28, Twp. 1 S.R. 25 E.W.M.
John Ruedy Irrigation Ditch Co. Cecil, Oregon.	Oct., 1900. Nov., 1896) Dec. 28, 1908)	.08	5	Irrigation	Nate Cecil. Wilfred Cecil. John Ruedy Co. Ditch, No. 2.	5 acres in SW $\frac{1}{4}$ SE $\frac{1}{4}$; S. 6 Tp. 2 N.R. 23 E.W.M.; 7.22 acres in NW $\frac{1}{4}$ NW $\frac{1}{4}$; 10.09 acres in NE $\frac{1}{4}$ NW $\frac{1}{4}$; 19.21 acres in NW $\frac{1}{4}$ NE $\frac{1}{4}$; 3.33 acres in SW $\frac{1}{4}$ NE $\frac{1}{4}$; 1.67 acres in NE $\frac{1}{4}$ NE $\frac{1}{4}$; 11.18 acres in SE $\frac{1}{4}$ NE $\frac{1}{4}$; 4.19 acres in NE $\frac{1}{4}$ SE $\frac{1}{4}$; All in Section 1, Twp. 2 N.R. 22 E.W.M.
Archie Rice, Ione, Oregon.	1905	.08	4 $\frac{1}{2}$	Irrigation & domestic.	Woolery	4 $\frac{1}{2}$ acres in SE $\frac{1}{4}$ NE $\frac{1}{4}$; Section 8, Twp. 1 S.R. 24 E.W.M.
J.S. Rogers, Cecil, Oregon.	1875 1903	.52 .53	31 31 $\frac{1}{2}$	Irrigation.	West. High Line.	40 acres in SE $\frac{1}{4}$ NE $\frac{1}{4}$; 2 $\frac{1}{2}$ acres in SW $\frac{1}{4}$ NE $\frac{1}{4}$; 20 acres in NE $\frac{1}{4}$ SE $\frac{1}{4}$; Section 20; Twp. 2 N.R. 23 E.W.M.
W.G. Scott, Lexington, Oregon.	1902	.01	$\frac{1}{2}$	Irrigation, March 1st to October 1st.	Arcade St.	Lots 1, 2, and 3, Block 11, Lexington, Oregon; in Twp. 1 S.R. 25 E.W.M.
Mrs. W.F. Settlemeir, 1293 Milwaukee St., Portland, Oregon.	1897 1909	.47 .48	28 28 $\frac{1}{2}$	Irrigation	Settlemeir	32 acres in SE $\frac{1}{4}$ SW $\frac{1}{4}$; 10 $\frac{1}{2}$ acres in NW $\frac{1}{4}$ SE $\frac{1}{4}$; 14 acres in SW $\frac{1}{4}$ SE $\frac{1}{4}$; Sec. 12, Twp. 3 N.R. 22 E.W.M.
Jennie Shane, Cecil, Oregon.	1904	.05	3	Irrigation.	Curtis.	3 acres in SW $\frac{1}{4}$ NW $\frac{1}{4}$; Sec. 33, T. 2 N.R. 22 E.W.M.
Lee L. Slocum, Heppner, Oregon.	1901	.03	2	Irrigation, March 1st to Sept. 1st.	Beaman	2 acres in NW $\frac{1}{4}$ SE $\frac{1}{4}$; Sec. 27, T. 2 S.R. 26 E.W.M.
E.G. Slocum, Heppner, Oregon.	1901	.01	$\frac{1}{2}$	Irrigation	Beaman	Lots 3, 4, and 5, Block (?), 2nd Mt. Vernon Addition to Heppner, Oregon; T. 2 S.R. 26 E.W.M.
A.J. Stevenson, Heppner, Oregon.	1901	.02	1	Irrigation April 1st to October 1st.	Beaman	Lot 6, Block 2, P. Looney's Addition to Heppner, Oregon; in T. 2 S.R. 26 E.W.M.
Rhoda A. Sumner, Lexington, Oregon.	1872 1905	.08 .58	5 35	Irrigation, March 1st to August 1st.	Sumner	5 acres in SW $\frac{1}{4}$ NW $\frac{1}{4}$; 5 $\frac{1}{2}$ acres in SE $\frac{1}{4}$ NW $\frac{1}{4}$; 2 $\frac{1}{2}$ acres in NE $\frac{1}{4}$ SE $\frac{1}{4}$; 7 acres in NW $\frac{1}{4}$ SE $\frac{1}{4}$; 7 acres in SE $\frac{1}{4}$ SE $\frac{1}{4}$; Sec. 20; 13 acres in SW $\frac{1}{4}$ SW $\frac{1}{4}$; Section 21; All in Twp. 1 S.R. 25 E.W.M.
Geo. W. Swaggart, Ione, Oregon. See under: RHEA CREEK:	1878	1.53	92	Irrigation	Jordan-Allyn. Pettys-Swaggart.	17 acres in SW $\frac{1}{4}$ NW $\frac{1}{4}$; 5 acres in SE $\frac{1}{4}$ NW $\frac{1}{4}$; 28 acres in NE $\frac{1}{4}$ SW $\frac{1}{4}$; 29 acres in NW $\frac{1}{4}$ SW $\frac{1}{4}$; 13 acres in SE $\frac{1}{4}$ SW $\frac{1}{4}$; Section 12; Twp. 1 S.R. 24 E.W.M. Diversion from both Willow and Rhea Creeks.

T-4228 A PAD
SP OR V-46 P169

T-4499 A PAD 711

53640

No 5928 67244
T-4227 A PAD
SP OR V-46 P167

Ch. Pt. of Div. 333
Sp. Or. Vol. 8, p. 333

W I L L O W C R E E K :

Mrs. E. Thompson, Lexington, Oregon.	1896	.01	1/6	Irrigation, May 1st to July 15th.	Penland,	Lot 8, McAllister Add. to Lexington, Oregon; being in Twp. 1 S.R. 25 E.W.M.
Wm. Thompson, (Hynd &) Ione, Oregon. For Hynd & Thompson: See under: <u>RHEA CREEK:</u>	1878	1.75	105.	Irrigation,	Jordan-Allyn. Pettys-Swaggart.	5 acres in NW $\frac{1}{4}$ NE $\frac{1}{4}$; 34 acres in SW $\frac{1}{4}$ NE $\frac{1}{4}$; 33 acres in SE $\frac{1}{4}$ NE $\frac{1}{4}$; 5 acres in NE $\frac{1}{4}$ NW $\frac{1}{4}$; 10 acres in SE $\frac{1}{4}$ NW $\frac{1}{4}$; 15 acres in NE $\frac{1}{4}$ SE $\frac{1}{4}$; 3 acres in NW $\frac{1}{4}$ SE $\frac{1}{4}$; All in Section 11, Twp. 1 S.R. 24 E.W.M. Diverts from Rhea Creek also.
Agnes M. Thompson, Heppner, Oregon.	1895	.74	44 $\frac{1}{2}$	Irrigation & domestic. March 1st to Sept. 1st.	Curtis. Community.	7 acres in NW $\frac{1}{4}$ NE $\frac{1}{4}$; 18 acres in SW $\frac{1}{4}$ NE $\frac{1}{4}$; 18 acres in NW $\frac{1}{4}$ SE $\frac{1}{4}$; 1 $\frac{1}{2}$ acres in SW $\frac{1}{4}$ SE $\frac{1}{4}$; Section 4, Twp. 1 N.R. 23 E.W.M.
W. E. Walbridge, Heppner, Oregon.	1901	.03	1 $\frac{1}{2}$	Irrigation, March 1st to October 1st	Beaman	N $\frac{1}{2}$ of Lot 5, Block 2, and Lot 8, Block 3, in Looney's Addition to Heppner, Oregon; being in Twp. 2 S.R. 26 E.W.M.
Elisha C. Watkins, Heppner, Oregon.	1906	.01	$\frac{1}{2}$	Irrigation, May 1st to Sept. 1st.	Watkins,	$\frac{1}{2}$ acre in SW $\frac{1}{4}$ NW $\frac{1}{4}$; Sec. 7, Twp. 3 S.R. 28 E.W.M.
Geo. W. Warner, Lexington, Oregon.	1903	.75	45	Irrigation.		Description not given.
S.W. Wattenburger, Ione, Oregon.	1897	1.3	78	Irrigation	Wattenburger	24 acres in NW $\frac{1}{4}$ NE $\frac{1}{4}$; 12 acres in SW $\frac{1}{4}$ NE $\frac{1}{4}$; 24 acres in SE $\frac{1}{4}$ NE $\frac{1}{4}$; 18 acres in NE $\frac{1}{4}$ NW $\frac{1}{4}$; Sec. 2, Twp. 1 S.R. 23 E.W.M.
E.C. Ward, Goldendale, Wash.	1883 1902	.76 .75	45.35 45.	Irrigation.		23.9 acres in NE $\frac{1}{4}$ NW $\frac{1}{4}$; 36.22 acres in NW $\frac{1}{4}$ NE $\frac{1}{4}$; 1.26 acres in SW $\frac{1}{4}$ NW $\frac{1}{4}$; 29 acres in SE $\frac{1}{4}$ NW $\frac{1}{4}$; Sec. 1, Tp. 2 S.R. 25 E.W.M.
Mary L. White, <i>Wrightman Bros.</i>	1885 1900 1906	.25 .68 .8	15. 40.5 48.	Irrigation and Stock.	Lower Willow Creek.	5 acres in SE $\frac{1}{4}$ NE $\frac{1}{4}$; 5 acres in NE $\frac{1}{4}$ SW $\frac{1}{4}$; 9 acres in NW $\frac{1}{4}$ SW $\frac{1}{4}$; 4 acres in SW $\frac{1}{4}$ SW $\frac{1}{4}$; 25 acres in SE $\frac{1}{4}$ SW $\frac{1}{4}$; Section 25; 15 acres in SE $\frac{1}{4}$ SW $\frac{1}{4}$; Section 36; Tp. 4 N.R. 22 E.W.M. 6 acres in NW $\frac{1}{4}$ NE $\frac{1}{4}$; 14 acres in SW $\frac{1}{4}$ NE $\frac{1}{4}$; 1 $\frac{1}{2}$ acres in NE $\frac{1}{4}$ NW $\frac{1}{4}$; 1 acre in NE $\frac{1}{4}$ SE $\frac{1}{4}$; 18 acres in NW $\frac{1}{4}$ SE $\frac{1}{4}$; Sec. 1; Tp. 3 N.R. 22 E.W.M.
J.L. Wilkins, Heppner, Oregon.	1888	.5	30.	Irrigation March 1st to Sept. 1st.	Mill Race.	15 acres in NW $\frac{1}{4}$ SE $\frac{1}{4}$; 15 acres in SW $\frac{1}{4}$ SE $\frac{1}{4}$; Section 35, Tp. 2 S.R. 26 E.W.M.
Wightman Bros., P.H. Wightman, R.C. Wightman, J.J. Wightman.) Heppner, Oregon.	1884	1.06	63 $\frac{1}{2}$	Irrigation & domestic, March 1st to July 1st.	Clark & Dutton.	32 acres in SW $\frac{1}{4}$ NW $\frac{1}{4}$; 4 $\frac{1}{2}$ acres in SE $\frac{1}{4}$ NW $\frac{1}{4}$; 24 acres in NE $\frac{1}{4}$ SW $\frac{1}{4}$; ----- 3 acres in NW $\frac{1}{4}$ SW $\frac{1}{4}$; Section 21, Twp. 2 S.R. 26 E.W.M.
Seymour P. Wilson, Ione, Oregon.	1898	.85	51	Irrigation	Partnership	15 acres in NW $\frac{1}{4}$ SW $\frac{1}{4}$; 14 acres in SE $\frac{1}{4}$ SW $\frac{1}{4}$; Section 1; 20 acres in NW $\frac{1}{4}$ NE $\frac{1}{4}$; 2 acres in NE $\frac{1}{4}$ NW $\frac{1}{4}$; Section 12; All in Twp. 1 S.R. 23 E.W.M.
A.M. Zink, Lexington, Oregon.	1898	.01	1/3	Irrigation, March 1st to Sept. 1st.	Penland	Lots 1 and 2, Block 16, Lexington, Oregon; being in: Twp. 1 S.R. 25 E.W.M.

*T-7191 A P.O.P. NW 111
V 32, P 287*

7-4141

7-4141

52223

*Cancelled
4/4 P 160*

R H E A C R E E K :

J.J. Adkins, Heppner, Oregon.	1890	1.53	98.	Irrigation.	Adkins.	18 acres in NW $\frac{1}{4}$ NW $\frac{1}{4}$; 10 $\frac{1}{2}$ acres in SW $\frac{1}{4}$ NW $\frac{1}{4}$; 18 acres in SE $\frac{1}{4}$ NW $\frac{1}{4}$; 15 $\frac{1}{2}$ acres in NE $\frac{1}{4}$ SE $\frac{1}{4}$; 7 acres in NW $\frac{1}{4}$ SE $\frac{1}{4}$; 1 acre in SE $\frac{1}{4}$ SE $\frac{1}{4}$; Section 6; 3 acres in NW $\frac{1}{4}$ SW $\frac{1}{4}$; 16 acres in SW $\frac{1}{4}$ SW $\frac{1}{4}$; 5 acres in SE $\frac{1}{4}$ SW $\frac{1}{4}$; Section 5; 4 acres in NW $\frac{1}{4}$ NE $\frac{1}{4}$; Section 8; All in Twp. 3 S.R. 25 E.W.M.
E.H. Andrews, Ione, Oregon.	1885	.5	30.	Irrigation, February 1 to Sept. 1.	Andrews.	30 acres in SW $\frac{1}{4}$ NE $\frac{1}{4}$; S. 13, Tp. 1 S.R. 24 E.W.M.
W.O. Bayless, Heppner, Oregon.	1908	.48	28 $\frac{1}{2}$	Irrigation	Bayless.	11 acres in NW $\frac{1}{4}$ NE $\frac{1}{4}$; 12 acres in SW $\frac{1}{4}$ NE $\frac{1}{4}$; 3 $\frac{1}{2}$ acres in NE $\frac{1}{4}$ NW $\frac{1}{4}$; Section 10; 2 acres in SE $\frac{1}{4}$ SW $\frac{1}{4}$; Section 3; All in Tp. 4 S.R. 26 E.W.M.
Emma J. Cox, Heppner, Oregon.	1893 1906	.07 .27	4 16 $\frac{1}{2}$	Irrigation.	Cox & Bellenbrock.	16 $\frac{1}{2}$ acres in SE $\frac{1}{4}$ SE $\frac{1}{4}$; Sec. 28; 3 $\frac{3}{4}$ acres in NE $\frac{1}{4}$ NE $\frac{1}{4}$; Sec. 33; All in Twp. 3 S.R. 25 E.W.M.
A.G. Devore, Heppner, Oregon.	1889 1905	.37 .59	22 35	Irrigation.	Bam, Middle, Hays.	$\frac{1}{2}$ acre in SW $\frac{1}{4}$ NE $\frac{1}{4}$; 4 $\frac{1}{2}$ acres in NW $\frac{1}{4}$ NW $\frac{1}{4}$; 14 $\frac{5}{8}$ acres in SW $\frac{1}{4}$ NW $\frac{1}{4}$; 8 acres in SE $\frac{1}{4}$ NW $\frac{1}{4}$; 2 $\frac{3}{8}$ acres in NE $\frac{1}{4}$ SW $\frac{1}{4}$; Section 14; 4 acres in NE $\frac{1}{4}$ NE $\frac{1}{4}$; $\frac{1}{2}$ acre in SE $\frac{1}{4}$ NW $\frac{1}{4}$; Section 15; 13 acres in NW $\frac{1}{4}$ SE $\frac{1}{4}$; 9 $\frac{1}{2}$ acres in SW $\frac{1}{4}$ SE $\frac{1}{4}$; Sec. 10; All in Twp. 4 S.R. 26 E.W.M.
Thos. L. Dorman, Ione, Oregon.	1897	.67	40.	Irrigation	Dorman.	7 acres in NW $\frac{1}{4}$ SE $\frac{1}{4}$; 33 acres in SW $\frac{1}{4}$ SE $\frac{1}{4}$; Section 11; Twp. 2 S.R. 24 E.W.M.
D.E. Gilman, Heppner, Oregon.	1874 1879	2.94 .58	170.5 34 $\frac{1}{2}$	Irrigation.	Cox & Bellenbrock. Gay, Gilman & Bellenbrock.	7 $\frac{1}{2}$ acres in SW $\frac{1}{4}$ SE; Section 21; 5 acres in NW $\frac{1}{4}$ NE $\frac{1}{4}$; 6 $\frac{1}{2}$ acres in SW $\frac{1}{4}$ NE $\frac{1}{4}$; 11 acres in NW $\frac{1}{4}$ SE $\frac{1}{4}$; 5 acres in SW $\frac{1}{4}$ SE $\frac{1}{4}$; Section 28; Twp. 3 S.R. 25 E.W.M.; 12 acres in SE $\frac{1}{4}$ NE $\frac{1}{4}$; 7 acres in NE $\frac{1}{4}$ SE $\frac{1}{4}$; Section 8; 17 acres in NW $\frac{1}{4}$ SW $\frac{1}{4}$; 26 acres in SW $\frac{1}{4}$ SW $\frac{1}{4}$; Section 9; 2 acres in NE $\frac{1}{4}$ NW $\frac{1}{4}$; 19 acres in NW $\frac{1}{4}$ NW $\frac{1}{4}$; 2 $\frac{1}{2}$ acres in SW $\frac{1}{4}$ NW $\frac{1}{4}$; 15 $\frac{1}{2}$ acres in SE $\frac{1}{4}$ NW $\frac{1}{4}$; 22 acres in NE $\frac{1}{4}$ SW $\frac{1}{4}$; 14 acres in SE $\frac{1}{4}$ SW $\frac{1}{4}$; Section 16; 1 $\frac{1}{2}$ acres in SW $\frac{1}{4}$ NE $\frac{1}{4}$; 9 acres in NE $\frac{1}{4}$ NW $\frac{1}{4}$; 10 $\frac{1}{2}$ acres in SE $\frac{1}{4}$ NW $\frac{1}{4}$; 2 acres in NE $\frac{1}{4}$ SW $\frac{1}{4}$; 10 acres in NW $\frac{1}{4}$ SE $\frac{1}{4}$; Section 21; All in Twp. 3 S.R. 25 E.W.M.
Louis Groshens, Heppner, Oregon.	1897	.14	8 $\frac{1}{2}$	Irrigation	Groshens	4 acres in NE $\frac{1}{4}$ NW $\frac{1}{4}$; 4 $\frac{1}{2}$ acres in NW $\frac{1}{4}$ NW $\frac{1}{4}$; Section 19; Twp. 4 S.R. 27 E.W.M.
36153 J.M. Hayes, 43789 Heppner, Oregon. See: THORN CREEK:	1901 1904	.17 .5	10 30	Irrigation, Mar. 1 to Sept. 1.	Hayes. Thorn Creek.	13 acres in NE $\frac{1}{4}$ SE $\frac{1}{4}$; 13 acres in NW $\frac{1}{4}$ SE $\frac{1}{4}$; Section 14; 2 acres in NW $\frac{1}{4}$ SW $\frac{1}{4}$; 12 acres in SW $\frac{1}{4}$ SW $\frac{1}{4}$; Section 13; All in Twp. 4 S.R. 26 E.W.M. S.P. 249
Thos. J.D. Janes, Heppner, Oregon.	1901	.75	45.	Irrigation,	Bedrock Bottom. Little Daisy.	2 acres in SW $\frac{1}{4}$ NE $\frac{1}{4}$; 5 acres in SW $\frac{1}{4}$ NW $\frac{1}{4}$; 8 acres in SE $\frac{1}{4}$ NW $\frac{1}{4}$; 14 acres in NE $\frac{1}{4}$ SW $\frac{1}{4}$; 1 acre in NW $\frac{1}{4}$ SW $\frac{1}{4}$; 1 acre in NE $\frac{1}{4}$ SE $\frac{1}{4}$; 12 acres in NW $\frac{1}{4}$ SE $\frac{1}{4}$; Section 33; 1 acre in NW $\frac{1}{4}$ NW $\frac{1}{4}$; 1 acre in SW $\frac{1}{4}$ NW $\frac{1}{4}$; Section 34, Twp. 3 S.R. 26 E.W.M.
J.O. Kirk, Heppner, Oregon.	1898	.38	22 $\frac{1}{2}$	Irrigation, Mar. 1 to Oct. 1.	Kirk. Scherzinger-Kirk.	8 acres in SW $\frac{1}{4}$ NE $\frac{1}{4}$; 9 acres in SE $\frac{1}{4}$ NE $\frac{1}{4}$; 4 acres in NE $\frac{1}{4}$ SW $\frac{1}{4}$; Section 32; 1 $\frac{1}{2}$ acres in SW $\frac{1}{4}$ NW $\frac{1}{4}$; Section 33; All in Twp. 3 S.R. 26 E.W.M.
Augusta Mason, Ione, Oregon.	1871 1880 1887	.67 .58 .38	40 35 23	Irrigation.	Mason.	4 acres in NW $\frac{1}{4}$ NE $\frac{1}{4}$; 24 acres in NE $\frac{1}{4}$ NW $\frac{1}{4}$; Sec. 2; Twp. 2 S.R. 24 E.W.M. 1 acre in NE $\frac{1}{4}$ SW $\frac{1}{4}$; 14 acres in SE $\frac{1}{4}$ SW $\frac{1}{4}$; 25 acres in NW $\frac{1}{4}$ SE $\frac{1}{4}$; 30 acres in SW $\frac{1}{4}$ SE $\frac{1}{4}$; Section 35; Twp. 1 S.R. 24 E.W.M.

R H E A C R E E K :

Millie L. Miller, Heppner, Oregon.	1876 1898	.25 .08	15. 5.	Irrigation. Irrigation. Feb. 15 to Sept. 1st.	2 ditches.	10 acres in SE $\frac{1}{4}$ SE $\frac{1}{4}$; Sec. 36; T. 3 S.R. 25 E.W.M.; 10 acres in SW $\frac{1}{4}$ SW $\frac{1}{4}$; S. 31, T. 3 S.R. 26 E.W.M.
Minor Bros., Heppner, Oregon. By C.A. Minor.	1889	3.07	184 $\frac{1}{2}$	Irrigation & domestic. April 1st to September 1st	Minor.	10 acres in SW $\frac{1}{4}$ NE $\frac{1}{4}$; 3 acres in NE $\frac{1}{4}$ NW $\frac{1}{4}$; 39 acres in SW $\frac{1}{4}$ NW $\frac{1}{4}$; 39 acres in SE $\frac{1}{4}$ NW $\frac{1}{4}$; 28 acres in NE $\frac{1}{4}$ SW $\frac{1}{4}$; 30 acres in NW $\frac{1}{4}$ SW $\frac{1}{4}$; 1 acre in SW $\frac{1}{4}$ SW $\frac{1}{4}$; 18 acres in SE $\frac{1}{4}$ SW $\frac{1}{4}$; Section 2; $\frac{3}{4}$ acre in SE $\frac{1}{4}$ NE $\frac{1}{4}$; Section 3; 5 $\frac{1}{2}$ acres in NW $\frac{1}{4}$ NE $\frac{1}{4}$; 3 $\frac{1}{2}$ acres in SW $\frac{1}{4}$ NE $\frac{1}{4}$; 6 $\frac{1}{2}$ acres in NE $\frac{1}{4}$ NW $\frac{1}{4}$; Section 11; All in Twp. 5 S.R. 27 E.W.M.
Nunamaker Sheep and Land Co., Heppner, Oregon.	1894 1904	.5 2.33	30. 140.	Irrigation, Feb. 1st to October 1st.	Company Ditch.	8 $\frac{1}{2}$ acres in NW $\frac{1}{4}$ NW $\frac{1}{4}$; 15 $\frac{1}{2}$ acres in NE $\frac{1}{4}$ NE $\frac{1}{4}$; Sec. 33; 10 $\frac{1}{2}$ acres in NW $\frac{1}{4}$ NW $\frac{1}{4}$; 24 acres in SW $\frac{1}{4}$ NW $\frac{1}{4}$; 12 $\frac{1}{2}$ acres in SE $\frac{1}{4}$ NW $\frac{1}{4}$; 12 acres in NE $\frac{1}{4}$ SW $\frac{1}{4}$; 4 $\frac{1}{2}$ acres in SE $\frac{1}{4}$ SW $\frac{1}{4}$; 9 $\frac{1}{2}$ acres in NW $\frac{1}{4}$ SE $\frac{1}{4}$; 22 acres in SW $\frac{1}{4}$ SE $\frac{1}{4}$; 21 acres in SE $\frac{1}{4}$ SE $\frac{1}{4}$; Section 34; 15 $\frac{1}{2}$ acres in SW $\frac{1}{4}$ SW $\frac{1}{4}$; 15 acres in SE $\frac{1}{4}$ SW $\frac{1}{4}$; Sec. 35; All in Twp. 3 S.R. 25 E.W.M.
John R. Olden, Heppner, Oregon.	1899	1.83	110.	Irrigation	Olden.	1 acre in NE $\frac{1}{4}$ NE $\frac{1}{4}$; 35 acres in NW $\frac{1}{4}$ NE $\frac{1}{4}$; 25 acres in SW $\frac{1}{4}$ NE $\frac{1}{4}$; 9 acres in SE $\frac{1}{4}$ NE $\frac{1}{4}$; 21 acres in NE $\frac{1}{4}$ SE $\frac{1}{4}$; 9 acres in NW $\frac{1}{4}$ SE $\frac{1}{4}$; 10 acres in SE $\frac{1}{4}$ SE $\frac{1}{4}$; Section 36; All in Twp. 2 S.R. 24 E.W.M.
E.L. Padberg, Heppner, Oregon.	1880 1899	.25 .94	15. 56 $\frac{1}{2}$	Irrigation.	Padberg.	4 $\frac{1}{2}$ acres in SW $\frac{1}{4}$ NE $\frac{1}{4}$; 30 acres in SE $\frac{1}{4}$ NW $\frac{1}{4}$; 15 acres in NE $\frac{1}{4}$ SW $\frac{1}{4}$; 12 acres in NW $\frac{1}{4}$ SW $\frac{1}{4}$; 10 acres in SW $\frac{1}{4}$ SW $\frac{1}{4}$; Section 25; All in Twp. 1 S.R. 24 E.W.M.
Letha A. Patterson, Heppner, Oregon.	1894	.2	12.	Irrigation, March 1st to Sept. 1st.	Rhea.	12 acres in SW $\frac{1}{4}$ NE $\frac{1}{4}$; S. 25, Twp. 2 S.R. 24 E.W.M.
Lafe Penland, Heppner, Oregon.	1890 1900	.2 .63	12 $\frac{1}{4}$ 38	Irrigation	3 Penland Ditches.	$\frac{1}{2}$ acre in NW $\frac{1}{4}$ NE $\frac{1}{4}$; 9 acres in SW $\frac{1}{4}$ NE $\frac{1}{4}$; 11 acres in SE $\frac{1}{4}$ NE $\frac{1}{4}$; 6 $\frac{1}{2}$ acres in NE $\frac{1}{4}$ NW $\frac{1}{4}$; Section 19; 1 $\frac{1}{2}$ acres in SW $\frac{1}{4}$ NW $\frac{1}{4}$; 1 acre in NE $\frac{1}{4}$ SW $\frac{1}{4}$; 8 $\frac{1}{2}$ acres in NW $\frac{1}{4}$ SW $\frac{1}{4}$; Section 20; 2 $\frac{1}{2}$ acres in SW $\frac{1}{4}$ NE $\frac{1}{4}$; 10 acres in NW $\frac{1}{4}$ SE $\frac{1}{4}$; Section 34; All in Twp. 4 S.R. 27 E.W.M.
Orlena Ray, Ione, Oregon.	1885	.33	20.	Irrigation, Feb. 1st to Sept. 1st.	E.H. Andrews.	20 acres in NW $\frac{1}{4}$ NE $\frac{1}{4}$; Sec. 13; Twp. 1 S.R. 24 E.W.M.
Jas. P. Rhea, Walla Walla, Wash.	Mar., 1900. April, 1889.	.32 .55	19. 33.	Irrigation, Apr. 1st to Sept. 15th.	East Side. West Side.	13 acres in SW $\frac{1}{4}$ NW $\frac{1}{4}$; 23 acres in SE $\frac{1}{4}$ NW $\frac{1}{4}$; 10 acres in NE $\frac{1}{4}$ SW $\frac{1}{4}$; 6 acres in NW $\frac{1}{4}$ SW $\frac{1}{4}$; Section 2, Twp. 2 S.R. 24 E.W.M.
C.A. Rhea, Heppner, Oregon.	1889. 1900.	.68 .42	41. 25.	Irrigation.	West. East.	4 acres in SW $\frac{1}{4}$ NW $\frac{1}{4}$; 18 acres in NE $\frac{1}{4}$ SW $\frac{1}{4}$; 9 acres in NW $\frac{1}{4}$ SW $\frac{1}{4}$; 10 acres in SE $\frac{1}{4}$ SW $\frac{1}{4}$; Section 24; 13 acres in NW $\frac{1}{4}$ SE $\frac{1}{4}$; 12 acres in SW $\frac{1}{4}$ SE $\frac{1}{4}$; Section 25; All in Twp. 2 S.R. 24 E.W.M.
Henry Scherzinger, Heppner, Oregon.	1898	.34	20.5	Irrigation.	Scherzinger-Kirk.	9 $\frac{1}{2}$ acres in NE $\frac{1}{4}$ SE $\frac{1}{4}$; 3 $\frac{1}{2}$ acres in SE $\frac{1}{4}$ SE $\frac{1}{4}$; Section 31; 6 $\frac{1}{2}$ acres in NW $\frac{1}{4}$ SW $\frac{1}{4}$; 1 acre in SW $\frac{1}{4}$ SW $\frac{1}{4}$; Section 32; All in Twp. 3 S.R. 26 E.W.M.
J.M. Sprouls, Heppner, Oregon.	1901	.15	9.	Irrigation. Mar. 1 to Sept. 1.	Sprouls.	2 acres in SE $\frac{1}{4}$ SW $\frac{1}{4}$; Section 34; T. 3 S.R. 26 E.; 2 acres in NE $\frac{1}{4}$ NW $\frac{1}{4}$; 5 acres in SE $\frac{1}{4}$ NW $\frac{1}{4}$; Sec. 3, Twp. 4 S.R. 26 E.W.M.
Geo. W. Swaggart, Ione, Oregon. See under: WILLOW:	1878.	1.53	92.	Irrigation.	Jordan-Allyn Ditches.	Description given opposite this name under Willow Creek; diversion made from Rhea and Willow Creeks; the amount in cubic feet per second is the combined appropriation from both creeks.

H I N T O N C R E E K :

Geo. Perry, Heppner, Oregon.	1894	.06	3 1/3	Irrigation.	Currin & Perry.	3 1/3 acres in S $\frac{1}{2}$ SW $\frac{1}{4}$; Section 26; Twp. 2 S.R. 26 E.W.M.
R.W. Turner, Heppner, Oregon.	1884	.01	2/3	Irrigation. Jan. 1 to Sept. 1.	Johnson.	2/3 acres in SW $\frac{1}{4}$ SW $\frac{1}{4}$; Section 26; Twp 2 S.R. 26 E.W.M.
N.S. Whetstone, Heppner, Oregon.	1889 1897.	.58 .5	35. 30 $\frac{1}{2}$	Irrigation & Domestic. Jan. 1st to Sept. 15th.	4 ditches.	3 acres in NE $\frac{1}{4}$ NE $\frac{1}{4}$; Section 29; 12 acres in NE $\frac{1}{4}$ NE $\frac{1}{4}$; 1 $\frac{1}{2}$ acres in NE $\frac{1}{4}$ NW $\frac{1}{4}$; 7 acres in NW $\frac{1}{4}$ NW $\frac{1}{4}$; Section 28; 12 acres in NE $\frac{1}{4}$ NE $\frac{1}{4}$; 7 acres in NW $\frac{1}{4}$ NE $\frac{1}{4}$; 6 acres in SW $\frac{1}{4}$ NE $\frac{1}{4}$; 1 $\frac{1}{2}$ acres in SE $\frac{1}{4}$ NE $\frac{1}{4}$; 7 $\frac{1}{2}$ acres in NE $\frac{1}{4}$ NW $\frac{1}{4}$; 1 $\frac{1}{2}$ acres in SE $\frac{1}{4}$ NW $\frac{1}{4}$; Section 27; 3 $\frac{1}{2}$ acres in SW $\frac{1}{4}$ NW $\frac{1}{4}$; 3 acres in SE $\frac{1}{4}$ NW $\frac{1}{4}$; Section 26; All in Twp. 2 S.R. 27 E.W.M.
J.W. Rector, Heppner, Oregon.	1882	.55	33	Irrigation, Feb. 1 to June 15th.	Rector.	2 $\frac{1}{2}$ acres in NE $\frac{1}{4}$ NW $\frac{1}{4}$; 8 acres in NW $\frac{1}{4}$ NW $\frac{1}{4}$; 1 acre in SW $\frac{1}{4}$ NW $\frac{1}{4}$; Sec.29; 1 acre in NE $\frac{1}{4}$ NE $\frac{1}{4}$; 12 $\frac{1}{2}$ acres in SW $\frac{1}{4}$ NE $\frac{1}{4}$; 8 acres in SE $\frac{1}{4}$ NE $\frac{1}{4}$; Sec. 30; All in Twp. 2 S.R. 27 E.W.M.

B A L M F O R K :
WILLOW OF CREEK:

Pat. Barry, Heppner, Oregon.	1885. 1904.	.14 .15	8. 9.18	Irrigation. "	Barry.	4.78 acres in SW $\frac{1}{4}$ SE $\frac{1}{4}$; 0.77 acres in SE $\frac{1}{4}$ SW $\frac{1}{4}$; Section 35; Tp. 2 S.R. 26 E.W.M.; 0.96 acres in NW $\frac{1}{4}$ NE $\frac{1}{4}$; 6.08 acres in NE $\frac{1}{4}$ NW $\frac{1}{4}$; 4.49 acres in SE $\frac{1}{4}$ NW $\frac{1}{4}$; 0.1 acre in SW $\frac{1}{4}$ NE $\frac{1}{4}$; Sec. 2, Tp. 3 S.R. 26 E.W.M.
Nancy Braindage, Heppner, Oregon.	1899.	.2	12.	Irrigation.	Balm Grove Creek.	6 acres in NW $\frac{1}{4}$ SE $\frac{1}{4}$; 6 acres in SE $\frac{1}{4}$ SE $\frac{1}{4}$; Sec.2 Twp. 3 S.R. 26 E.W.M.
Arthur M. Dykstra, Heppner, Oregon.	1873 1908.	.17 .1	10. 6.	Irrigation & domestic. March 20th to Oct. 20th.	Wallace.	2 acres in NE $\frac{1}{4}$ SW $\frac{1}{4}$; 6 acres in SW $\frac{1}{4}$ SE $\frac{1}{4}$; 9 acres in SE $\frac{1}{4}$ SE $\frac{1}{4}$; Section 19; Twp. 3 S.R. 27 E.W.M.
J.C. Hayes, Heppner, Oregon.	1873	.36	21 $\frac{1}{2}$	Irrigation. January 1st to August 1.	Walbridge.	10 $\frac{1}{2}$ acres in SE $\frac{1}{4}$ NW $\frac{1}{4}$; 10 acres in NE $\frac{1}{4}$ SW $\frac{1}{4}$; 1 acre in NW $\frac{1}{4}$ SE $\frac{1}{4}$; Section 19; Twp. 3 S.R. 27 E.W.M.
Minor Bros., Firm of, by C.A. Minor, Heppner, Oregon. Consisting of: C.A. Minor, W.O. Minor.)	1900	.18	10 $\frac{1}{2}$	Irrigation & Domestic. April 1st to August 1st.	Minor.	7 $\frac{1}{2}$ acres in NE $\frac{1}{4}$ NW $\frac{1}{4}$; 3 acres in NW $\frac{1}{4}$ NW $\frac{1}{4}$; Section 29; Twp. 3 S.R.27 E.W.M.
A.W. Osmin, Heppner, Oregon.	1882	.42	25	Irrigation.	Osmin.	4 acres in NW $\frac{1}{4}$ SE $\frac{1}{4}$; Section 2; 3 acres in NE $\frac{1}{4}$ NE $\frac{1}{4}$; Section 11; 5 acres in NW $\frac{1}{4}$ NW $\frac{1}{4}$; 3 acres in SW $\frac{1}{4}$ NW $\frac{1}{4}$; 10 acres in SE $\frac{1}{4}$ NW $\frac{1}{4}$; Section 12; All in Twp. 3 S.R. 26 E.W.M.
Thos. Quaid, 215 12th St., Portland, Oregon.	1885	1.04	62 $\frac{1}{2}$	Irrigation, March 1st to September 1st	Quaid's Ditches.	13 acres in NE $\frac{1}{4}$ SW $\frac{1}{4}$; 8 acres in NW $\frac{1}{4}$ SW $\frac{1}{4}$; 2 acres in SE $\frac{1}{4}$ SW $\frac{1}{4}$; 6 acres in SW $\frac{1}{4}$ SE $\frac{1}{4}$; Section 7; 11 acres in NW $\frac{1}{4}$ NE $\frac{1}{4}$; 5 acres in SW $\frac{1}{4}$ NE $\frac{1}{4}$; 2 acres in NE $\frac{1}{4}$ SW $\frac{1}{4}$; 2 acres in SE $\frac{1}{4}$ SW $\frac{1}{4}$; $\frac{1}{2}$ acre in NW $\frac{1}{4}$ SE $\frac{1}{4}$; Section 18; 13 acres in NE $\frac{1}{4}$ NW $\frac{1}{4}$; Sec. 19; all in Twp. 3 S.R. 27 E.W.M.

E I G H T M I L E C R E E K :

Mary H. Farnsworth, Heppner, Oregon.	1908.	.3	18	Irrigation.	Eight Mile Creek.	18 acres in NW $\frac{1}{4}$ SW $\frac{1}{4}$; Sec. 26 & N. $\frac{1}{2}$ SE $\frac{1}{4}$, Sec. 27, Twp. 3 N.R. 22 E.W.M.
---	-------	----	----	-------------	-------------------	--

Order Record=Board of Control=State of Oregon

NAME AND POSTOFFICE ADDRESS OF APPROPRIATOR	DATE OF RELATIVE PRIORITY	AMOUNT CU. FT. PER SEC.	NO. ACRES	USE AND IRRIGATION SEASON	NAME OF DITCH	DESCRIPTION OF LAND OR PLACE OF USE
<u>S K I N N E R C R E E K :</u>						
Minor Bros., Firm of: Consisting of: C.A. Minor, W.O. Minor.) By C.A. Minor, Heppner, Oregon.	1901	.75	44 $\frac{3}{4}$	Irrigation & domestic. April 1st to July 1st.	Minor Ditches.	2 $\frac{1}{2}$ acres in NE $\frac{1}{4}$ SW $\frac{1}{4}$; 1 $\frac{1}{2}$ acres in NW $\frac{1}{4}$ SW $\frac{1}{4}$; 5 acres in SW $\frac{1}{4}$ SW $\frac{1}{4}$; 1 $\frac{1}{2}$ acre in SE $\frac{1}{4}$ SW $\frac{1}{4}$; Section 13; 16 acres in NW $\frac{1}{4}$ NW $\frac{1}{4}$; 13 acres in SW $\frac{1}{4}$ NW $\frac{1}{4}$; 6 acres in NW $\frac{1}{4}$ SW $\frac{1}{4}$; 1 $\frac{1}{2}$ acre in SW $\frac{1}{4}$ SW $\frac{1}{4}$; Section 24; Twp. 3 S.R. 27 E.W.M.
<u>T H O R N C R E E K :</u>						
TRIBUTARY TO <u>RHEA CREEK:</u>						
J.M. Hayes, Heppner, Oregon. See: RHEA CREEK:	1901 1904.			Appropriation from Rhea Creek and Thorn Creek, tributary to Rhea Creek. See description of land opposite this name under: RHEA CREEK:		
<u>M c K I N N E Y C R E E K :</u>						
V.A. Stephens, Hardman, Oregon.	1900.	.14	8 $\frac{1}{2}$	Irrigation, March 1st to June 1st.	V.A. Stephens Ditch.	4 acres in SE $\frac{1}{4}$ SW $\frac{1}{4}$; 4 $\frac{1}{2}$ acres in NE $\frac{1}{4}$ NW $\frac{1}{4}$; Section 17; Twp. 4 S.R. 25 E.W.M.
O.C. Stephens, Hardman, Oregon.	1905	.18	10 $\frac{1}{2}$	Irrigation, March 1st to June 1st.	O.C. Stephens Ditch.	3 $\frac{1}{2}$ acres in NE $\frac{1}{4}$ SW $\frac{1}{4}$; 1 ac. in SW $\frac{1}{4}$ SE $\frac{1}{4}$; Section 17; 3 acres in NE $\frac{1}{4}$ NE $\frac{1}{4}$; 3 acres in NW $\frac{1}{4}$ NE $\frac{1}{4}$; Section 20; Twp. 4 S.R. 25 E.W.M.
Anson E. Wright, Hardman, Oregon.	1888 1901	.37	22	Domestic. Irrigation.	Wright Ditches.	Priority of 1888 is limited to domestic use. 1 acres in NE $\frac{1}{4}$ NE $\frac{1}{4}$; 3 ac. in SE $\frac{1}{4}$ SW $\frac{1}{4}$; 4 ac. in NE $\frac{1}{4}$ SE $\frac{1}{4}$; 3 $\frac{1}{2}$ ac. in NW $\frac{1}{4}$ SE $\frac{1}{4}$; Section 4; 5 ac. in NW $\frac{1}{4}$ NW $\frac{1}{4}$; Section 9; 5 $\frac{1}{2}$ ac. in NE $\frac{1}{4}$ NE $\frac{1}{4}$; Sec. 8; All in Twp. 4 S.R. 25 E.W.M.

Wherever, in the foregoing statement and tabulation, the name of an appropriator appears under said Willow Creek, and is also listed under two or more branches or tributaries thereof, or appears in said tabulated statement listed under two or more branches or tributaries of said Willow Creek, and it appears therefrom that such appropriation is diverted from said Willow Creek, and from said tributary or tributaries, or from said two or more branches or tributaries, and is in the same amount as listed under each particular stream, branch or tributary and is made appurtenant to the same land as described in the foregoing tabulation, such appropriation shall not be deemed to be two or more appropriations, or a separate appropriation in any such case from the particular stream under which listed, but as a single appropriation from two or more sources of supply, and listed under each particular source for convenience and ready reference in the foregoing tabulated statement; and the amount appropriated in cubic feet per second in any such case indicates the entire, total and combined amount from all sources of supply for the irrigation of the land described.

Order Record=Board of Control=State of Oregon

(16)

That the following named claimants to the waters of said Willow Creek and its tributaries, have initiated appropriations of the waters of said stream and its tributaries, by beginning the construction of a ditch or diversion works and preparing the lands intended to be irrigated under such appropriation for irrigation, but have not yet completed such appropriation and applied such water to the beneficial use designed by such appropriation; that such claimants have not yet had sufficient time within which to complete their respective appropriations, although each of said claimants has used due diligence in the prosecution of work to complete such appropriation; that the date set forth in the tabulated statement hereunder in this Finding set forth is a reasonable time at which such appropriation should be completed, and the water intended to be appropriated thereby put to the beneficial use intended; and that each of said claimants hereinafter named in said tabulated statement shall be allowed until the date set forth in such statement to complete such appropriation and apply such water to the beneficial use intended thereby; and that all of the said claimants herein named in respect to their respective rights be allowed to divert water from said stream or tributary whence such appropriation is intended to be diverted in an amount sufficient to irrigate the number of acres set forth herein opposite the name and postoffice address of such claimant in the hereinafter tabulated statement, or any part thereof, not to exceed the rate of one cubic foot of water per second of time for each sixty acres so intended to be irrigated by such appropriation, as of the priority date set forth in said tabulated statement; that upon the expiration of the time limited herein the Superintendent of Water Division No. 2 shall, after notice to such claimant, or his successor in interest, take proof or evidence as to whether such appropriation has been completed and the water applied to the use or uses intended, and that said Board of Control shall make findings in accordance therewith and that a supplemental decree be entered pursuant thereto; the names and postoffice addresses of said claimants; together with the dates of relative priority of such appropriations; the amount of water intended to be appropriated thereby in each case, in cubic feet per second, and to which such appropriation is limited; the number of acres intended to be irrigated by such appropriation in each case; the use to which such water is intended to be put and to which such appropriation is now limited; the name of the ditch or ditches through which such diversion is intended to be made; and a description of the legal subdivisions of the land intended to be irrigated under such appropriation, with the number of acres in each such legal subdivision; and the date on or before which each respective appropriation shall be completed and the water applied to the intended use, being as set forth in the following tabulated statement, arranged and set forth opposite the name and postoffice address of each claimant, as follows, to-wit:

Order Record=Board of Control=State of Oregon

NAME AND POSTOFFICE ADDRESS OF APPROPRIATOR	DATE OF RELATIVE PRIORITY	AMOUNT CU. FT. PER SEC.	NO. ACRES	USE AND IRRIGATION SEASON	NAME OF DITCH	DESCRIPTION OF LAND OR PLACE OF USE DATE FOR COMPLETION OF APPROPRIATION.
<u>R H E A C R E E K :</u>						
J.J. Adkins, Heppner, Oregon.	July, 1907.	1.25	75.	Irrigation.	Adkins.	75 ac. located partly in sec. 5 & 6, Twp. 3 S.R. 25 E.W.M., and partly in Sec. 1, Twp. 3 S.R. 24 E.W.M. Appropriation to be completed on or before January 1st, 1912.
Nunamaker Sheep & Land Co., Heppner, Oregon.	1904 1898	.5 .33	30. 20.	Irrigation) Irrigation)	Company Ditch.	30 ac. in Sections 33 & 34, Twp. 3 S.R. 25 E.W.M.; 20 ac. in Sec. 35, Twp. 3 S.R. 25 E.W.M. Appropriations to be completed on or before January 1st, 1912.
S.A. Wright, Heppner, Oregon.	January, 1909.	.59	35.4	Irrigation.	Wright.	35.4 ac. in secs. 35 and 36, Twp. 3 S.R. 25 E.W.M. and Secs. 1 and 2, Twp. 4 S.R. 25 E.W.M. Appropriation to be completed on or before January 1st, 1912.
<u>W I L L O W C R E E K :</u>						
Emiline E. Bisbee, Heppner, Oregon.	1907.	1.25	75.	Irrigation.	Farnsworth.	75 ac. in $W\frac{1}{2}NE\frac{1}{4}$ & $W\frac{1}{2}SE\frac{1}{4}$, Sec. 26, Twp. 3 N.R. 22 E.W.M. Appropriation to be completed on or before January 1st, 1912.
Henry Blahm, Heppner, Oregon.	1909.	.5	30.	Irrigation.	New Ditch. Leland.	30 ac. in $SE\frac{1}{4}SE\frac{1}{4}$, Sec. 17, Twp. 2 S.R. 26 E.W.M. Appropriation to be completed on or before January 1st, 1912.
Eddie A. Hammer, Heppner, Oregon.	April 1, 1908.	.17	10.	Irrigation.	Pettys, Hammer & Howard.	5 ac. in $NW\frac{1}{4}NW\frac{1}{4}$; Sec. 11; 5 ac. in $NE\frac{1}{4}NE\frac{1}{4}$; Sec. 10; All in Twp. 1 S.R. 24 E.W.M. Appropriation to be completed on or before January 1st, 1912.
John Ruedy Irrigation Ditch Co.,	July 11, 1908	1.33	79.95	Irrigation.	Company Ditch.	14.97 ac. in $SW\frac{1}{4}SE\frac{1}{4}$; 14.27 ac. in $NW\frac{1}{4}SE\frac{1}{4}$; 18.95 ac. in $NE\frac{1}{4}SW\frac{1}{4}$; S. 6, T. 2, N.R. 23 E.W.M.; 10.04 ac. in $SE\frac{1}{4}NE\frac{1}{4}$; 18.63 ac. in $NE\frac{1}{4}NE\frac{1}{4}$; 3.09 ac. in $NW\frac{1}{4}NE\frac{1}{4}$; S. 1 T. 2 N.R. 22 E.W.M. Appropriation to be completed on or before March 9th, 1913.

Order Record=Board of Control=State of Oregon

(15)

That all appropriations of water from said stream, as found in Finding No. 14 herein, are limited to a beneficial use by the appropriators for the purposes specified therein.

(16)

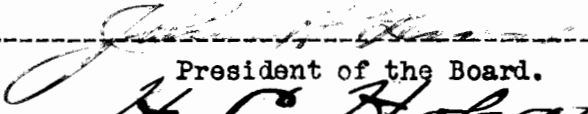
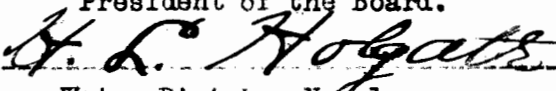
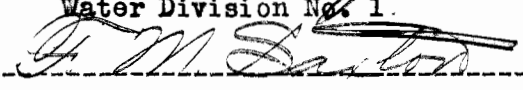
That the use of water for domestic purposes includes household use and water for live stock throughout the year.

(17)

That all appropriations of water from said stream for domestic purposes as found in Finding No. 14 herein are limited to a sufficient amount for the needs of the appropriators, not to exceed the rate of one-fortieth (1/40) of a second foot to each one thousand (1000) head of stock: Provided, that the amount of water for irrigation specified in Finding No. 14 herein, includes the water for domestic purposes to which said appropriation is entitled during the irrigating season.

By order of the Board of Control of the State of Oregon, made at a regular meeting of said Board commenced and held the 13th day of April, 1910.

THE BOARD OF CONTROL OF THE STATE OF OREGON,


 -----State Engineer,
 President of the Board.

 -----Superintendent,
 Water Division No. 1.

 -----Superintendent,
 Water Division No. 2.

ATTEST:



 Secretary, Board of Control, State of Oregon.