

**Before the Water Resources Director
Jackson County**

FINAL ORDER

Pursuant to ORS 541.329 (District Water Rights Mapping Provision), a petition requesting approval and acceptance of district maps indicating the location and use of the water rights within and served by a district or any part thereof was submitted to the Oregon Water Resources Commission on June 29, 1993, by the petitioner:

EAGLE POINT IRRIGATION DISTRICT
P.O. BOX 157
EAGLE POINT, OREGON 97524

The perfected water rights and completed transfers petitioned have a priority date of April 21, 1915, and are evidenced by water right certificate 51331 and completed transfers T-5219 (Special Order Volume 37, page 228), and T-5853 (Special Order Volume 40, page 465).

The said rights and completed transfers allow use of the waters of Big Butte Creek, a tributary of the Rogue River, for irrigation of 714.7 acres.

The points of diversion are located in the NE $\frac{1}{4}$ NE $\frac{1}{4}$, Section 10, Lot 4, (NW $\frac{1}{4}$ NW $\frac{1}{4}$), Section 3, Township 35 South, Range 2 East, Willamette Meridian; diversion point 1 - 1130 feet South and 700 feet West from the NE Corner, Section 10; diversion point 2 - 1,030 feet South and 290 feet East from NW Corner, Section 3.

Attachment 1. contains copies of the said petitioned perfected rights and completed transfers. The total acreage for the completed transfers and the portions of certificate 51331 involved in the petition is as follows:

SUMMARY OF PETITIONED WATER RIGHTS			
Certificate	Priority	Use	Acres
51331	1915	IRR.	714.70

The petitioner requests to change the place of use for irrigation for the portion of water right certificate 51331 petitioned and the completed transfers listed in **Attachment 1**, to locations described in said petition, **Attachment 2**.

As displayed below, one new certificate of water right conforming to the said petition (**Attachment 2**), for irrigation of 714.7 acres should be issued.

CONFIRMING CERTIFICATE		
Priority Date	Use	Acres
April 21, 1915	IRR.	714.70

FINDINGS

The Water Resources Director has examined the petition and maps submitted by Eagle Point Irrigation District and a report prepared by Department staff. Said report is on file at the Water Resources Department. Based upon the examination and report, the Director finds:

1. Eagle Point Irrigation District is a "district" as defined in ORS 541.325(1).
2. The District filed its petition and maps in a timely manner.
3. The District paid the fees required under ORS 536.050(o).
4. The District certified that the notice requirements of ORS 541.329 (4) were met.
5. The District has met the requirement of ORS 541.329(5).
6. The content and quality of the District's petition and maps meet the requirements of ORS 541.329.
7. The acreage petitioned is within the limits of the eligible water rights and the limits set in ORS 541.331(4).
8. No protests pursuant to ORS 541.331(1) were filed.
9. The proposed changes may be made without injury to existing water rights.

Therefore the Director finds that EAGLE POINT IRRIGATION DISTRICT has met the requirements of ORS 541.325 to 541.333.

FINAL ORDER

NOW THEREFORE, it is hereby ORDERED that the petition and maps for Eagle Point Irrigation District are accepted and approved and certificate 51331 is canceled.


It is FURTHER ORDERED that a new certificate of water right conforming to the said petition (**Attachment 2**), be issued for 714.7 acres of irrigation.

It is FURTHER ORDERED that a remaining right certificate be issued for that portion of certificate 51331 NOT involved in the petition.

It is FURTHER ORDERED that the portion of certificate 51331 described as 2.0 acres in the NW $\frac{1}{4}$ NW $\frac{1}{4}$ Section 3, Township 36 South, Range 1 West, W.M., tax lot 300, and NOT involved in the petition be diminished from primary irrigation to supplemental irrigation.

It is FURTHER ORDERED that the original season, rate, duty limitations, and all other conditions and limitations contained in the original certificates and decrees shall remain in effect for the rights petitioned.

WITNESS the signature of the Water Resources Director,
affixed this 10th day of *January*, 1996.



Martha O. Pagel
Director, Water Resources Department

STATE OF OREGON

COUNTY OF JACKSON

CERTIFICATE OF WATER RIGHT

This Is to Certify, That EAGLE POINT IRRIGATION DISTRICT

of PO Box 157, Eagle Point, State of Oregon 97524, has made proof to the satisfaction of the Water Resources Director, of a right to the use of the waters of Big Butte Creek

a tributary of Rogue River for the purpose of irrigation of 8,209.7 acres and supplemental irrigation of 13.8 acres

under Permit No. 6396 and that said right to the use of said waters has been perfected in accordance with the laws of Oregon; that the priority of the right hereby confirmed dates from April 21, 1915 that the amount of water to which such right is entitled and hereby confirmed, for the purposes aforesaid, is limited to an amount actually beneficially used for said purposes, and shall not exceed 100 cubic feet per second

or its equivalent in case of rotation, measured at the point of diversion from the stream. The point of diversion is located in the NE 1/4 NE 1/4, Section 10, Lot 4 (NW 1/4 NW 1/4), Section 3, T35S, R2E, WM; Diversion Point 1 - 1,130 feet South and 700 feet West from NE Corner, Section 10; Diversion Point 2 - 1,030 feet South and 290 feet East from NW Corner, Section 3.

The amount of water used for irrigation, together with the amount secured under any other right existing for the same lands, shall be limited to one-eightieth of one cubic foot per second per acre, or its equivalent for each acre irrigated and shall be further limited to a diversion of not to exceed 4 1/2 acre-feet per acre for each acre irrigated during the irrigation season of each year,

and shall conform to such reasonable rotation system as may be ordered by the proper state officer.

A description of the place of use under the right hereby confirmed, and to which such right is appurtenant, is as follows:

SEE NEXT PAGE

R.E. and L.M. Schott Cole	27.8 acres SW 1/4 SW 1/4 11.2 acres SW 1/4 SE 1/4 Section 26
A.J. and H.R. Machovec R.E. and L.M. Schott R.E. and L.M. Schott R.E. and L.M. Schott	2.0 acres SE 1/4 SW 1/4 9.3 acres NE 1/4 SE 1/4 11.8 acres NW 1/4 SE 1/4 15.4 acres SE 1/4 SE 1/4 Section 27
D.A. and B.J. Bedell E.C. and C. Brittsen T.G. and V. Smith T.G. and V. Smith	0.5 acre SW 1/4 SW 1/4 13.8 acres SE 1/4 SW 1/4 15.3 acres NE 1/4 SE 1/4 18.8 acres SE 1/4 SE 1/4 Section 28
J.A. and R.W. Lloyd	7.7 acres SE 1/4 SE 1/4 Section 29
J.G. Thompson	2.0 acres SW 1/4 SE 1/4 Section 31
J.A. and R.W. Lloyd D.A. and B.J. Bedell M.M. Howell	15.4 acres NE 1/4 NE 1/4 6.6 acres NE 1/4 NE 1/4 4.3 acres NE 1/4 SW 1/4 Section 32
C. and M. Despain S.A. Skinner S.A. Skinner G.E. Taylor S.C. and P.M. Inkley S.C. and P.M. Inkley D.A. and B.J. Bedell	7.8 acres NE 1/4 NE 1/4 3.3 acres NE 1/4 NE 1/4 0.4 acre SE 1/4 NE 1/4 2.0 acres SW 1/4 NE 1/4 6.9 acres NE 1/4 NW 1/4 0.6 acre SW 1/4 NW 1/4 28.5 acres NW 1/4 NW 1/4 Section 33
R.E. and L.M. Schott J. Vargo J. Vargo R. Lippincott R. Lippincott G.A. Burg M.E. and Q.L. Simmons M.E. and Q.L. Simmons M.E. and Q.L. Simmons J.F. Bush J.F. Bush O. and J. Turner R.W. and L. Jermain W. and N. Crosby C.R. and A. Fauble	1.8 acres NE 1/4 NE 1/4 5.8 acres NE 1/4 NE 1/4 1.2 acres SE 1/4 NE 1/4 6.5 acres NE 1/4 NE 1/4 1.1 acres SE 1/4 NE 1/4 7.0 acres NW 1/4 NE 1/4 3.7 acres NE 1/4 NW 1/4 4.1 acres SE 1/4 NW 1/4 3.0 acres NE 1/4 SW 1/4 1.3 acres NE 1/4 NW 1/4 4.8 acres SE 1/4 NW 1/4 3.5 acres NW 1/4 NW 1/4 15.4 acres NW 1/4 NW 1/4 2.5 acres SE 1/4 NW 1/4 7.4 acres NE 1/4 SW 1/4 Section 34
L. and M. McGuire F. and M. Haworth F. and M. Haworth R.E. and L.M. Schott L. and M. Nielsen	25.6 acres NE 1/4 NE 1/4 14.0 acres NE 1/4 NW 1/4 10.0 acres SE 1/4 NW 1/4 3.3 acres NW 1/4 NW 1/4 7.5 acres SW 1/4 NW 1/4 Section 35
E.A. and L.R. Hubert E.A. and L.R. Hubert G.B. and G.R. Hoppes G.B. and G.R. Hoppes D. and M. Wilson D. and M. Wilson V. and L.J. Klemczak C. and D. Vines A.E. Ford	0.1 acre NW 1/4 NW 1/4 5.3 acres SW 1/4 NW 1/4 0.5 acre NW 1/4 NW 1/4 1.5 acres SW 1/4 NW 1/4 1.6 acres SW 1/4 NW 1/4 1.9 acres SE 1/4 NW 1/4 5.4 acres SE 1/4 NW 1/4 3.2 acres SE 1/4 NW 1/4 3.4 acres SE 1/4 NW 1/4 Section 36

Township 34 South, Range 1 East, WM

V.R. and V.O. Harper	15.9 acres	NE 1/4	NE 1/4	
V.R. and V.O. Harper	2.6 acres	SE 1/4	NE 1/4	
				Section 4
S.M. and L.S. Vlrey	5.1 acres	NW 1/4	SW 1/4	
				Section 5
J.G. Thompson	26.7 acres	NW 1/4	NE 1/4	
J.G. Thompson	9.6 acres	SW 1/4	NE 1/4	
J.G. Thompson	5.1 acres	NE 1/4	NW 1/4	
J.G. Thompson	0.9 acre	SE 1/4	NW 1/4	
J. and M.T. Palfreyman	3.7 acres	NE 1/4	SE 1/4	
W. Wergeland and S. Hatfield	0.9 acre	SW 1/4	SE 1/4	
W. Wergeland and S. Hatfield	12.6 acres	SE 1/4	SE 1/4	
J.N.D. Albee	21.5 acres	SE 1/4	SE 1/4	
				Section 6
L. and E. Clark	4.8 acres	SW 1/4	SW 1/4	
W.H. Coryell	3.3 acres	SW 1/4	SW 1/4	
W.H. Coryell	9.7 acres	SE 1/4	SW 1/4	
				Section 7
A.B. and V.R. Phillips	4.2 acres	NW 1/4	NE 1/4	
C.J. and J. Smith	2.7 acres	NE 1/4	NW 1/4	
C.J. and J. Smith	6.8 acres	NW 1/4	NW 1/4	
D.K. and M.L. Maness	14.5 acres	NW 1/4	NW 1/4	
				Section 8
W.H. Schockley	4.0 acres	NW 1/4	NW 1/4	
B. and M. Schoonover	5.3 acres	NW 1/4	NW 1/4	
				Section 18
J. and V. Mosby	2.6 acres	NW 1/4	SW 1/4	
J. and V. Mosby	5.3 acres	SW 1/4	SW 1/4	
				Section 19
J. Gutierrez	10.4 acres	SW 1/4	SW 1/4	
				Section 28
G. and P. Ryan	23.0 acres	SW 1/4	NW 1/4	
G. and P. Ryan	15.3 acres	SE 1/4	NW 1/4	
G. and P. Ryan	37.2 acres	NE 1/4	SW 1/4	
G. and P. Ryan	36.1 acres	NW 1/4	SW 1/4	
G. and P. Ryan	16.1 acres	SW 1/4	SW 1/4	
G. and P. Ryan	29.5 acres	SE 1/4	SW 1/4	
D. Millard	8.6 acres	NE 1/4	SE 1/4	
D. Millard	29.5 acres	SE 1/4	SE 1/4	
L. and D. Cauble	25.9 acres	NW 1/4	SE 1/4	
L. and D. Cauble	24.5 acres	SW 1/4	SE 1/4	
				Section 29
V.D. and K. Tayson	0.6 acre	NW 1/4	NE 1/4	
V.D. and K. Tayson	23.2 acres	SW 1/4	NE 1/4	
V.D. and K. Tayson	6.0 acres	SE 1/4	NE 1/4	
V.D. and K. Tayson	10.1 acres	NE 1/4	NW 1/4	
V.D. and K. Tayson	6.8 acres	SE 1/4	NW 1/4	
W. and J. Weaver	10.3 acres	NE 1/4	NW 1/4	
G. and P. Ryan	0.8 acre	NE 1/4	NW 1/4	
G. and P. Ryan	6.2 acres	NW 1/4	NW 1/4	
G. and P. Ryan	38.7 acres	SW 1/4	NW 1/4	
G. and P. Ryan	10.5 acres	SE 1/4	NW 1/4	
G. and P. Ryan	4.6 acres	NE 1/4	SW 1/4	
G. and P. Ryan	39.0 acres	NW 1/4	SW 1/4	
G. and P. Ryan	18.7 acres	SW 1/4	SW 1/4	
G. and P. Ryan	27.5 acres	SE 1/4	SW 1/4	
G. and P. Ryan	supplemental irrigation	4.0 acres	SW 1/4 SW 1/4	
V.M. and M.E. Maguire	5.2 acres	NW 1/4	NW 1/4	
R.C. and E. Bowman	6.1 acres	NW 1/4	NW 1/4	
J. and V. Mosby	8.9 acres	NW 1/4	NW 1/4	
M. Arnold	3.5 acres	SE 1/4	NW 1/4	
				Section 30
				Township 35 South, Range 1 East, WM

J.E. and V. Noble	7.2 acres SE 1/4 NW 1/4
E. and V. Noble	3.7 acres NE 1/4 SW 1/4
and S. King	5.3 acres SE 1/4 NW 1/4
and S. King	4.7 acres NE 1/4 SW 1/4
D. and J. Burns	10.1 acres NE 1/4 SW 1/4
F. and R. Kiser	15.0 acres NE 1/4 SW 1/4
C.W. and D. Waddell	9.6 acres NW 1/4 SE 1/4
C.W. and D. Waddell	22.4 acres SW 1/4 SE 1/4
A.A. and R.G. Rocha	2.5 acres NW 1/4 SE 1/4
D. and B.A. Cox	2.2 acres NW 1/4 SE 1/4
D. and B.A. Cox	0.4 acre SW 1/4 SE 1/4
R. and J. Keely	0.3 acre NW 1/4 SE 1/4
R. and J. Keely	4.1 acres SW 1/4 SE 1/4

Section 30

M. Rossi	33.2 acres NE 1/4 NE 1/4
C.W. and D. Waddell, Jr.	6.3 acres NW 1/4 NE 1/4
W. and J. Gilman	12.4 acres NW 1/4 NE 1/4
P. Irving	9.8 acres NW 1/4 NE 1/4
R. and S. Gray	8.0 acres NW 1/4 NE 1/4
H.J. Burrow	38.4 acres SW 1/4 NE 1/4
H.J. Burrow	38.2 acres SE 1/4 NE 1/4
G. and P. Ryan	10.1 acres NE 1/4 NW 1/4
G. and P. Ryan	17.7 acres NW 1/4 NW 1/4
G. and P. Ryan	12.2 acres SW 1/4 NW 1/4
G. and P. Ryan	10.7 acres SE 1/4 NW 1/4
Verna Matthews	0.1 acre SW 1/4 NW 1/4
Verna Matthews	3.3 acres Lot 3 (NW 1/4 SW 1/4)
W. Ross	2.2 acres Lot 1 (SE 1/4 SW 1/4)
J. Wallis	1.0 acre Lot 1 (SE 1/4 SW 1/4)
R. Stratton	3.0 acres Lot 1 (SE 1/4 SW 1/4)
J. Denny	2.1 acres NW 1/4 SE 1/4
J. Denny	3.7 acres SW 1/4 SE 1/4

Section 31

J.G. Gutierrez	16.0 acres NE 1/4 NE 1/4
L. and M. Garman	2.8 acres NE 1/4 NE 1/4
D. Millard	2.8 acres NE 1/4 NE 1/4
D. Millard	14.6 acres NW 1/4 NE 1/4
L. and D.S. Cauble	6.3 acres NW 1/4 NE 1/4
M.V. and P.R. Grogan	1.5 acres NW 1/4 NE 1/4
C. and E. Herrala	36.0 acres SW 1/4 NE 1/4
C. and E. Herrala	10.9 acres SE 1/4 NW 1/4
J.D. and C.M. Miracle	14.0 acres SE 1/4 NE 1/4
A. and K. Eaton	24.6 acres NE 1/4 NW 1/4
A. and K. Eaton	30.1 acres NW 1/4 NW 1/4
L.A. and D. Modee	28.9 acres SW 1/4 NW 1/4

Section 32

C. and R. Headland	21.8 acres NW 1/4 NW 1/4
C. Vines	9.0 acres SW 1/4 NW 1/4
E. and T. Rowe	13.3 acres SW 1/4 NW 1/4
E. and T. Rowe	1.7 acres SE 1/4 NW 1/4

Section 33

Township 35 South, Range 1 East, WM

M. Smith	19.2 acres SW 1/4 NW 1/4 as projected within DLC 42
M. Smith	2.2 acres SE 1/4 NW 1/4 as projected within DLC 42
M. Smith	6.4 acres NE 1/4 SW 1/4 as projected within DLC 42
M. Smith	20.7 acres NW 1/4 SW 1/4 as projected within DLC 42
H. and H., J.M. and K.Q. Bowles	4.6 acres NE 1/4 SW 1/4 as projected within DLC 40
H. and H., J.M. and K.Q. Bowles	0.9 acre NW 1/4 SW 1/4 as projected within DLC 40
H. and H., J.M. and K.Q. Bowles	35.8 acres SW 1/4 SW 1/4 as projected within DLC 40
H. and H., J.M. and K.Q. Bowles	23.4 acres SE 1/4 SW 1/4 as projected within DLC 40
Palm	6.0 acres NW 1/4 SW 1/4 as projected within DLC 43

Section 6

Township 36 South, Range 1 East, WM

R. Forbes, K. Dillman, J. Roberts	8.4 acres SW 1/4 NE 1/4 as projected within	DLC 40
R. Forbes, K. Dillman, J. Roberts	3.5 acres NE 1/4 NW 1/4 as projected within	DLC 40
R. Forbes, K. Dillman, J. Roberts	3.0 acres NW 1/4 NW 1/4 as projected within	DLC 40
R. Forbes, K. Dillman, J. Roberts	38.6 acres SW 1/4 NW 1/4 as projected within	DLC 40
R. Forbes, K. Dillman, J. Roberts	39.0 acres SE 1/4 NW 1/4 as projected within	DLC 40
R. Forbes, K. Dillman, J. Roberts	1.6 acres NE 1/4 SW 1/4 as projected within	DLC 40
R. Forbes, K. Dillman, J. Roberts	16.7 acres NW 1/4 SW 1/4 as projected within	DLC 40
R. Forbes, K. Dillman, J. Roberts	16.4 acres NW 1/4 SW 1/4 as projected within	DLC 39
R. Forbes, K. Dillman, J. Roberts	2.6 acres SW 1/4 SW 1/4 as projected within	DLC 39
R. Forbes, K. Dillman, J. Roberts	36.4 acres SE 1/4 SW 1/4 as projected within	DLC 39
R. Forbes, K. Dillman, J. Roberts	28.1 acres SW 1/4 SE 1/4 as projected within	DLC 39
J.D. and P.M. McCune	0.4 acre SW 1/4 NE 1/4 as projected within	DLC 40
J.D. and P.M. McCune	0.2 acre SE 1/4 NW 1/4 as projected within	DLC 40
J.D. and P.M. McCune	19.5 acres NE 1/4 SW 1/4 as projected within	DLC 40
J.D. and P.M. McCune	12.5 acres NE 1/4 SW 1/4 as projected within	DLC 39
J.D. and P.M. McCune	1.5 acres SE 1/4 SW 1/4 as projected within	DLC 39
J.D. and P.M. McCune	8.0 acres NW 1/4 SE 1/4 as projected within	DLC 40
J.D. and P.M. McCune	10.6 acres NW 1/4 SE 1/4 as projected within	DLC 39
J.D. and P.M. McCune	2.2 acres SW 1/4 SE 1/4 as projected within	DLC 39
H and H, J.M. and K.Q. Bowles	2.1 acres Lot 1 (NE 1/4 NW 1/4)	
H and H, J.M. and K.Q. Bowles	27.2 acres NE 1/4 NW 1/4 as projected within	DLC 40
H and H, J.M. and K.Q. Bowles	37.0 acres NW 1/4 NW 1/4 as projected within	DLC 40

Section 7

R. Forbes, K. Dillman, J. Roberts	0.7 acre NW 1/4 NE 1/4 as projected within	DLC 39
R. Forbes, K. Dillman, J. Roberts	5.1 acres NE 1/4 NW 1/4 as projected within	DLC 39
R. Forbes, K. Dillman, J. Roberts	0.5 acre NW 1/4 NW 1/4 as projected within	DLC 39
D. and E. Owens	0.6 acre NW 1/4 NE 1/4 as projected within	DLC 39
D. and E. Owens	1.3 acres NW 1/4 NE 1/4 as projected within	DLC 38
D. and E. Owens	2.8 acres NE 1/4 NW 1/4 as projected within	DLC 38
D. and E. Owens	4.6 acres NE 1/4 NW 1/4 as projected within	DLC 39
D. and E. Owens	1.9 acres NW 1/4 NW 1/4 as projected within	DLC 39
L.G. and L.C. Boyd	2.2 acres NW 1/4 NE 1/4 as projected within	DLC 38
L.G. and L.C. Boyd	13.0 acres NE 1/4 NW 1/4 as projected within	DLC 38
L.G. and L.C. Boyd	9.6 acres NE 1/4 NW 1/4 as projected within	DLC 39
L.G. and L.C. Boyd	5.3 acres NW 1/4 NW 1/4 as projected within	DLC 39
L.G. and L.C. Boyd	11.2 acres SW 1/4 NW 1/4 as projected within	DLC 39
L.G. and L.C. Boyd	5.2 acres SE 1/4 NW 1/4 as projected within	DLC 39
L.G. and L.C. Boyd	0.2 acre SE 1/4 NW 1/4 as projected within	DLC 38
G.E. Meeker	7.5 acres SW 1/4 NW 1/4 as projected within	DLC 39
L.D. Meeker	7.1 acres SW 1/4 NW 1/4 as projected within	DLC 39

Section 18

Township 36 South, Range 1 East, WM

H. and E. Rinderknight	4.2 acres NE 1/4 SE 1/4	
H. and E. Rinderknight	1.5 acres NW 1/4 SE 1/4	
H. and E. Rinderknight	10.2 acres SW 1/4 SE 1/4	
R. Kaul	14.1 acres SW 1/4 SE 1/4	
J.M. and B. Westfall	1.5 acres SW 1/4 SE 1/4	
W. Kemmerer	18.5 acres SE 1/4 SE 1/4	
A. Cox	6.5 acres SE 1/4 SE 1/4	

Section 33

M. and D. Kimbrough	5.1 acres SE 1/4 NW 1/4	
M. and D. Kimbrough	15.2 acres NE 1/4 SW 1/4	
M. and D. Kimbrough	2.3 acres NW 1/4 SW 1/4	
J.R. and K.J. Green	11.1 acres NE 1/4 SW 1/4	
J.R. and K.J. Green	3.8 acres NW 1/4 SW 1/4	
G.J. and N.A. Baker	2.6 acres NE 1/4 SW 1/4	
G.J. and N.A. Baker	3.7 acres NW 1/4 SW 1/4	
G.J. and N.A. Baker	11.2 acres SW 1/4 SW 1/4	
G.J. and N.A. Baker	28.1 acres SE 1/4 SW 1/4	
W. Knighten	0.7 acre NW 1/4 SW 1/4	
G. McCaslin, S. Kessler	5.7 acres SW 1/4 SW 1/4	
D. and J. Straw	18.6 acres SW 1/4 SW 1/4	

Section 34

Township 34 South, Range 1 West, WM

W. and E. Peeler 4.4 acres NW 1/4 NE 1/4
 and E. Peeler 16.7 acres SW 1/4 NE 1/4
 and E. Peeler 19.1 acres SE 1/4 NW 1/4
 J. Conner 35.2 acres NE 1/4 NW 1/4
 J. Conner 1.8 acres NW 1/4 NW 1/4
 D.A. and M.A. Jackson 0.4 acre NE 1/4 NW 1/4
 D.A. and M.A. Jackson 11.3 acres NW 1/4 NW 1/4
 R. Sheppard 14.8 acres NW 1/4 NW 1/4
 D.T.English 4.8 acres SW 1/4 NW 1/4
 D.T.English 1.5 acres SE 1/4 NW 1/4
 M. and D.C. Kimbrough 2.6 acres SW 1/4 NW 1/4
 M. and D.C. Kimbrough 2.3 acres SE 1/4 NW 1/4
 M.D. and R.L. Hawkins 25.2 acres NE 1/4 SW 1/4
 L. and M. Dodenhoff 1.5 acres NE 1/4 SW 1/4
 C. Bergman 7.0 acres NE 1/4 SW 1/4
 L.M. Martin 1.4 acres NW 1/4 SW 1/4
 R. Holzhauser, Jr. 1.5 acres SW 1/4 SW 1/4
 H.D. and F. Mitchell, Sr. 1.4 acres SW 1/4 SW 1/4
 R. and L. Storm 3.0 acres SW 1/4 SW 1/4
 T. Loucks, V. Hawkins 5.1 acres SE 1/4 SW 1/4
 J. and M. Mitchell 2.4 acres SE 1/4 SW 1/4
 R. and V. Mead 25.2 acres SE 1/4 SW 1/4
 R. and V. Mead 24.1 acres NW 1/4 SE 1/4
 R. and V. Mead 4.0 acres SW 1/4 SE 1/4

Section 3

M. and R. Barraclough 15.0 acres NE 1/4 NE 1/4
 E. and R. Oswald 17.1 acres NW 1/4 NE 1/4
 I. Silveria 15.1 acres NW 1/4 NE 1/4
 R. and M. Felchle 1.8 acres NE 1/4 SE 1/4
 R. and M. Felchle 4.8 acres NW 1/4 SE 1/4
 R. and M. Felchle 23.3 acres SE 1/4 SE 1/4
 S. Benson 10.0 acres NW 1/4 SE 1/4
 and M. Meijerhenry 12.6 acres NW 1/4 SE 1/4
 and S. Wilkinson 9.5 acres SW 1/4 SE 1/4
 N. Hansen 8.9 acres SW 1/4 SE 1/4
 J.H. and M. Wheeler 8.9 acres SE 1/4 SE 1/4

Section 4

R. and L. Anderson 34.6 acres NE 1/4 NE 1/4
 M. and E. Minter 3.0 acres NE 1/4 NE 1/4
 R. Millard 6.0 acres NE 1/4 SE 1/4
 J. and D. Millard 5.0 acres SW 1/4 SE 1/4
 A.A. Boutacoff 13.4 acres SE 1/4 SE 1/4

Section 9

R. and V. Mead 25.5 acres NE 1/4 NE 1/4
 R. and V. Mead 39.9 acres NW 1/4 NE 1/4
 R. and V. Mead 37.7 acres SW 1/4 NE 1/4
 R. and V. Mead 31.7 acres SE 1/4 NE 1/4
 R. and V. Mead 24.2 acres NE 1/4 NW 1/4
 R. and V. Mead 11.1 acres SE 1/4 NW 1/4
 R. and J. Baker 4.1 acres NE 1/4 NW 1/4
 R. and J. Baker 6.3 acres NW 1/4 NW 1/4
 P. and J. Nevin 9.6 acres SW 1/4 NW 1/4
 P. and J. Nevin 8.4 acres SE 1/4 NW 1/4
 L. and B. Dodenhoff 0.5 acre SW 1/4 NW 1/4
 L. and B. Dodenhoff 1.5 acres SE 1/4 NW 1/4
 S. and K. Scott 8.8 acres NE 1/4 SW 1/4
 S. and K. Scott 33.3 acres NW 1/4 SE 1/4
 H. and J.T. Abell 2.0 acres NW 1/4 SW 1/4
 M.W. Wopschall 2.1 acres NW 1/4 SW 1/4
 J. and M. Bartle 5.0 acres NW 1/4 SW 1/4
 G. Janney 2.5 acres NW 1/4 SW 1/4
 A.A. Boutacoff 3.0 acres SW 1/4 SW 1/4
 and G. Clark 9.5 acres SW 1/4 SW 1/4
 and A. Henry 1.4 acres SW 1/4 SW 1/4
 J. Stfall 4.7 acres SE 1/4 SW 1/4
 J.K. Nelmes 6.7 acres SE 1/4 SW 1/4
 D. and A.L. Stephenson 6.2 acres SE 1/4 SW 1/4
 D. and B. Clayton 1.9 acres SE 1/4 SW 1/4

Section 10

P. and A. Deupree	32.7 acres NE 1/4 SE 1/4
P. and A. Deupree	27.8 acres SE 1/4 SE 1/4
M. and L. Davis	14.5 acres SW 1/4 SE 1/4
J. and D. Larsen	7.0 acres SW 1/4 SE 1/4
J. and F. Jolly	1.0 acre SE 1/4 SE 1/4
R. and C. Carlson	6.5 acres SE 1/4 SE 1/4
Section 10	
D.L. Young	8.0 acres SW 1/4 NE 1/4
D.L. Young	19.2 acres NW 1/4 SE 1/4
D.L. Young	7.0 acres SW 1/4 SE 1/4
R.W. and D.L. Finch	19.0 acres SE 1/4 NE 1/4
R.W. and D.L. Finch	11.5 acres NE 1/4 SE 1/4
R. and V. Mead	5.5 acres NE 1/4 NW 1/4
R. and V. Mead	10.4 acres NW 1/4 NW 1/4
R. and V. Mead	27.7 acres SW 1/4 NW 1/4
R. and V. Mead	0.2 acre SE 1/4 NW 1/4
G.H. and B. Shaw	20.7 acres NW 1/4 SW 1/4
G.H. and B. Shaw	3.1 acres SW 1/4 SW 1/4
R. and S. Shaw	13.0 acres SW 1/4 SW 1/4
L. and A. Lilley	12.8 acres SW 1/4 SW 1/4
G. and A. Hallock	0.1 acre SE 1/4 SW 1/4
G. and A. Hallock	10.2 acres SW 1/4 SE 1/4
L.L. Rametes	10.5 acres NE 1/4 SE 1/4
C. Morris	6.7 acres NE 1/4 SE 1/4
L.A. and S.A. Burkhalter	7.2 acres SW 1/4 SE 1/4
E. Rinderknecht	5.2 acres SE 1/4 SE 1/4
Section 11	
P. Bateman	6.8 acres NW 1/4 NE 1/4
P. Bateman	0.4 acre SW 1/4 NE 1/4
P. Bateman	21.3 acres NE 1/4 NW 1/4
P. Bateman	19.0 acres SE 1/4 NW 1/4
P. Bateman	11.0 acres NE 1/4 SW 1/4
P. Bateman	17.4 acres NW 1/4 SE 1/4
D.L. and R.L. Haas	7.3 acres SW 1/4 NW 1/4
D.L. and R.L. Haas	22.2 acres NW 1/4 SW 1/4
B. Murray	4.0 acres SW 1/4 NW 1/4
B. Murray	9.5 acres NW 1/4 SW 1/4
R.L. and E.A. Newby	0.4 acre SE 1/4 NW 1/4
R.L. and E.A. Newby	10.1 acres NE 1/4 SW 1/4
B. and J. Farster	6.1 acres NE 1/4 SW 1/4
B. and J. Farster	3.9 acres SE 1/4 SW 1/4
B. Pemberton	1.0 acre NE 1/4 SW 1/4
H. Rinderknecht, L.W. Pete Wisman	4.3 acres NE 1/4 SW 1/4
H. Rinderknecht, L.W. Pete Wisman	1.5 acres NW 1/4 SW 1/4
H. Rinderknecht, L.W. Pete Wisman	10.1 acres SW 1/4 SW 1/4
H. Rinderknecht, L.W. Pete Wisman	1.7 acres SE 1/4 SW 1/4
K.R. Schleif	1.7 acres NW 1/4 SW 1/4
K.R. Schleif	10.8 acres SW 1/4 SW 1/4
W.G. and M.C. Hoeffft	7.3 acres SE 1/4 SW 1/4
G.D. & O. Hutson, P. & J. Wright, Jr.	5.9 acres NE 1/4 SE 1/4
R.M. Lima, E. Conlogue, J.G. Martin	0.9 acre NE 1/4 SE 1/4
R.M. Lima, E. Conlogue, J.G. Martin	11.6 acres SE 1/4 SE 1/4
S. and P. Kee	0.8 acre NE 1/4 SE 1/4
S. and P. Kee	0.1 acre NW 1/4 SE 1/4
S. and P. Kee	0.8 acre SW 1/4 SE 1/4
S. and P. Kee	0.6 acre SE 1/4 SE 1/4
C. and I. Peterson	6.9 acres SW 1/4 SE 1/4
Section 12	
J. Sellers	6.0 acres NE 1/4 NE 1/4
J. and S. Butsch	10.4 acres NW 1/4 NE 1/4
C. and P. Hawes	2.8 acres SW 1/4 SW 1/4
Section 13	

Township 35 South, Range 1 West, WM

and A. Hallock
 and C. Axtell
 J. Brown
 and B. Brown
 and A. Lilley
 O. and L.M. Gossett
 O. and L.M. Gossett
 O. and L.M. Gossett
 O. and L.M. Gossett
 O. and L.M. Gossett
 O. and L.M. Gossett
 O. and L.M. Gossett
 O. and L.M. Gossett
 and P. Hawes
 and P. Hawes
 and P. Hawes

14.0 acres Lot 2 (NW 1/4 NE 1/4)
 5.8 acres Lot 3 (NE 1/4 NW 1/4)
 6.2 acres Lot 3 (NE 1/4 NW 1/4)
 0.8 acre NE 1/4 NW 1/4 as projected within DLC 41
 10.2 acres Lot 4 (NW 1/4 NW 1/4)
 8.1 acres NE 1/4 SW 1/4 as projected within DLC 41
 16.1 acres NE 1/4 SW 1/4 as projected within DLC 42
 4.0 acres NW 1/4 SW 1/4 as projected within DLC 41
 11.9 acres NW 1/4 SW 1/4 as projected within DLC 42
 5.0 acres SW 1/4 SW 1/4 as projected within DLC 42
 6.1 acres SE 1/4 SW 1/4 as projected within DLC 42
 7.3 acres NW 1/4 SE 1/4 as projected within DLC 41
 14.8 acres NW 1/4 SE 1/4 as projected within DLC 42
 6.3 acres SW 1/4 SE 1/4 as projected within DLC 42
 11.7 acres Lot 7 (SW 1/4 SE 1/4)
 0.7 acre SE 1/4 SE 1/4 as projected within DLC 42
 2.8 acres Lot 8 (SE 1/4 SE 1/4)

Section 14

and C. Carlson
 and A. Deupree
 and F. Jolly
 and D. Larson, Jr.
 and A. Stephenson
 and I. Hinks
 and N. Webb
 D. and M. Peck
 and O. Bright
 L. and J.A. Cardosa
 and V. Spores
 Bohannan
 and M., J. and S. Vickoren
 S. and M. Torres
 Whipple
 S. Hemstad
 L. and V.M. Knoch
 C. Perry
 A. and J. Hackie
 and P. Jones
 N. and M.R. Wallace
 and P. Ferguson
 G. and C.C. LaPolla
 R. and P. Fuchs
 Herrmann

3.1 acres NE 1/4 NE 1/4
 1.6 acres NE 1/4 NE 1/4
 15.9 acres NE 1/4 NE 1/4
 2.5 acres NW 1/4 NE 1/4
 7.7 acres NW 1/4 NW 1/4
 3.4 acres NW 1/4 NW 1/4
 3.8 acres NW 1/4 NW 1/4
 6.1 acres NW 1/4 NW 1/4
 0.8 acre NW 1/4 NW 1/4
 18.9 acres SW 1/4 NW 1/4
 1.5 acres SW 1/4 NW 1/4
 1.4 acres SW 1/4 NW 1/4
 2.1 acres SW 1/4 NW 1/4
 1.3 acres SW 1/4 NW 1/4
 2.5 acres NW 1/4 SW 1/4
 4.0 acres NW 1/4 SW 1/4
 4.3 acres NW 1/4 SW 1/4
 5.0 acres NW 1/4 SW 1/4
 8.3 acres NW 1/4 SW 1/4
 5.6 acres SW 1/4 SW 1/4
 5.6 acres SW 1/4 SW 1/4
 7.1 acres SW 1/4 SW 1/4
 3.0 acres SW 1/4 SW 1/4
 3.4 acres SW 1/4 SW 1/4
 15.8 acres SE 1/4 SW 1/4

Section 15

and J. Gratsinger
 Bradshaw
 Donald G. Newhall
 M. and N.K. Houchin
 & E. Nichols, D. & P. Lovett
 & E. Nichols, D. & P. Lovett
 L. and J. Cardosa
 L. and J. Cardosa
 Caldwell
 Caldwell
 M. and L.C. O'Conner
 and R. Shambeau
 Straus

23.1 acres NE 1/4 NE 1/4
 1.0 acre NE 1/4 NE 1/4
 5.4 acres NW 1/4 NE 1/4
 4.0 acres NW 1/4 NE 1/4
 10.8 acres NW 1/4 NE 1/4
 2.2 acres SW 1/4 NE 1/4
 37.8 acres SW 1/4 NE 1/4
 38.5 acres SE 1/4 NE 1/4
 1.4 acres NE 1/4 SW 1/4
 5.4 acres NW 1/4 SW 1/4
 15.9 acres NW 1/4 SW 1/4
 7.7 acres NE 1/4 SE 1/4
 7.3 acres SE 1/4 SE 1/4

Section 16

M. and L.C. O'Conner
 and H. Brown
 and H. Brown
 White
 White
 White
 White
 White

12.4 acres Lot 1 (NE 1/4 SE 1/4)
 0.4 acre Lot 1 (NE 1/4 SE 1/4)
 15.3 acres SE 1/4 SE 1/4
 0.2 acre Lot 1 (NE 1/4 SE 1/4)
 0.1 acre Lot 2 (SW 1/4 SE 1/4)
 10.1 acres SE 1/4 SE 1/4
 1.5 acres SE 1/4 SE 1/4

Section 17

Township 35 South, Range 1 West, WM

G.H. and W.L. Jess, Jr.	0.6 acre	NE 1/4 NE 1/4	
G.H. and W.L. Jess, Jr.	6.5 acres	SE 1/4 NE 1/4	
R. Brown	2.0 acres	SE 1/4 NE 1/4	
D.L. and A. Crandell	0.2 acre	SE 1/4 NE 1/4	
D.L. and A. Crandell	5.1 acres	NE 1/4 SE 1/4	
M.A. Gordon	7.2 acres	NE 1/4 SE 1/4	
M.A. Gordon	6.1 acres	SE 1/4 SE 1/4	
R. and T. Fisher	0.1 acre	NE 1/4 SE 1/4	
R. and T. Fisher	2.7 acres	SW 1/4 SE 1/4	
R. and T. Fisher	6.5 acres	SE 1/4 SE 1/4	
R. and T. Fisher		supplemental irrigation	3.4 acres SW 1/4 SE 1/4
H. VanSickle	3.4 acres	SE 1/4 SE 1/4	
B.L. and P. Reese	2.0 acres	SE 1/4 SE 1/4	
L.D. and H.I. Mann	2.0 acres	SE 1/4 SE 1/4	
M. Sullinger	6.1 acres	SE 1/4 SE 1/4	
H.L. and C. Sargent	1.0 acre	SE 1/4 SE 1/4	
A.L. and V. Young	1.0 acre	SE 1/4 SE 1/4	

Section 20

P. Harestad	3.9 acres	NE 1/4 NW 1/4	
P. Harestad	0.6 acre	SE 1/4 NW 1/4	
W.D. and F.I. White	21.5 acres	NW 1/4 NW 1/4	
J.W. and C.J. Gardner, Jr.	2.6 acres	SW 1/4 NW 1/4	
M.A. Gordon	8.5 acres	SW 1/4 NW 1/4	
M.A. Gordon	9.6 acres	NW 1/4 SW 1/4	
M.A. Gordon	3.0 acres	SW 1/4 SW 1/4	
B. Haas	1.2 acres	NE 1/4 SW 1/4	
W.H. and S.A. Hagen	1.2 acres	NE 1/4 SW 1/4	
T. and J. Walter	0.8 acre	NE 1/4 SW 1/4	
T. and J. Walter	6.5 acres	SW 1/4 SE 1/4	
K. and P.J. Purcell	5.2 acres	NE 1/4 SW 1/4	
G. and A. Shaw	1.7 acres	NE 1/4 SW 1/4	
R. and P. Torres	0.7 acre	NE 1/4 SW 1/4	
C. and V. Pettegrew	4.8 acres	NE 1/4 SW 1/4	
C. and V. Pettegrew	0.1 acre	NW 1/4 SE 1/4	
H. and H. Brown	1.8 acres	NE 1/4 SW 1/4	
M. Nitowski	1.0 acre	NE 1/4 SW 1/4	
M. Nitowski	0.2 acre	NW 1/4 SE 1/4	
D. and K. King	0.1 acre	NE 1/4 SW 1/4	
D. and K. King	0.3 acre	NW 1/4 SE 1/4	
R.A. Smith	0.6 acre	NE 1/4 SW 1/4	
R.A. Smith	1.3 acres	NW 1/4 SE 1/4	
J. and S. Chappellear	0.3 acre	NE 1/4 SW 1/4	
J. and S. Chappellear	3.3 acres	NW 1/4 SE 1/4	
S. Wilder	4.0 acres	NW 1/4 SW 1/4	
D. and M. Jorgensen	3.4 acres	NW 1/4 SW 1/4	
M. Sullinger	11.3 acres	SW 1/4 SW 1/4	
F. and M. Garmire	3.7 acres	SW 1/4 SW 1/4	
J.R. and T.L. Bridgers	4.0 acres	SW 1/4 SW 1/4	
R.A. and M.A. Vinzant	4.0 acres	SW 1/4 SW 1/4	
G. and C. Schwab	1.0 acre	SW 1/4 SW 1/4	
C. and V. Vileises	1.5 acres	SW 1/4 SW 1/4	
C. and V. Vileises	4.0 acres	SE 1/4 SW 1/4	
H.J. and B. Phillips	1.2 acres	SE 1/4 SW 1/4	
H.J. and B. Phillips	1.5 acres	SW 1/4 SE 1/4	
R. Connolly	20.4 acres	NE 1/4 SE 1/4	
J. and A. Vargas	3.7 acres	NE 1/4 SE 1/4	
J. and E. Isola	13.0 acres	NW 1/4 SE 1/4	
C. and C. Jones	2.0 acres	NW 1/4 SE 1/4	
V.D. and C. Armstrong	3.0 acres	NW 1/4 SE 1/4	
D. and S. Hall	1.0 acre	NW 1/4 SE 1/4	
J. and M.L. Guches	1.0 acre	NW 1/4 SE 1/4	
H. and M. Nance	1.6 acres	NW 1/4 SE 1/4	
M. and C. Schmitz	1.9 acres	NW 1/4 SE 1/4	
W. and N. Kelton	2.4 acres	NW 1/4 SE 1/4	
M. St. George	3.7 acres	SW 1/4 SE 1/4	

Section 21

Township 35 South, Range 1 West, WM

Forest Lanning	0.2 acre	NE 1/4	NE 1/4
Forest Lanning	20.3 acres	NW 1/4	NE 1/4
Forest Lanning	12.2 acres	SW 1/4	NE 1/4
.. and M. Callagan	1.0 acre	SW 1/4	NE 1/4
Frank Lanning	2.8 acres	SW 1/4	NE 1/4
W.L. and D. Webber	1.5 acres	SW 1/4	NE 1/4
J. and J. Yates	1.5 acres	SW 1/4	NE 1/4
H.W. Shockley	18.7 acres	SW 1/4	NE 1/4
H.W. Shockley	0.5 acre	SE 1/4	NE 1/4
D. and S. Marsh	12.1 acres	SE 1/4	NE 1/4
B.B. and N. Gardner	6.1 acres	NE 1/4	NW 1/4
H. and D. Grow	3.0 acres	NE 1/4	NW 1/4
H. and D. Grow	0.2 acre	NW 1/4	NW 1/4
H. and D. Grow	0.3 acre	SW 1/4	NW 1/4
R. and S. Burris	20.2 acres	NE 1/4	NW 1/4
R. and S. Burris	0.6 acre	NW 1/4	NW 1/4
R. and R. Braden	4.4 acres	NE 1/4	NW 1/4
R. and R. Braden	2.1 acres	NW 1/4	NW 1/4
H. and P. Ferguson	4.9 acres	NW 1/4	NW 1/4
Shady Point Church	2.8 acres	NW 1/4	NW 1/4
M. Breeding	14.4 acres	NW 1/4	NW 1/4
U. and C. Reynolds	16.7 acres	SW 1/4	NW 1/4
W. and M. Jahn	7.5 acres	SE 1/4	NW 1/4
L. and L. Hemsley	6.4 acres	SE 1/4	NW 1/4
M. and R. Curtis	1.0 acre	SE 1/4	NW 1/4
J. and J. Martinson	2.0 acres	SE 1/4	NW 1/4
W.D. and E. Hawkins	0.5 acre	SE 1/4	NW 1/4
W. and R. Hartlerode	3.4 acres	SE 1/4	NW 1/4
E. and G. Koch	2.4 acres	SE 1/4	NW 1/4
S.R. and B.C. Towne	3.0 acres	SE 1/4	NW 1/4
F.R. Croze	3.9 acres	SE 1/4	NW 1/4

Section 22

J. and S. Nelson	7.5 acres	NE 1/4	NE 1/4
.. and S. Nelson	7.7 acres	NW 1/4	NE 1/4
C.J. and P. Hawes	1.0 acre	NE 1/4	NE 1/4
C.J. and P. Hawes	6.9 acres	NW 1/4	NE 1/4
P. Lowe	3.5 acres	NW 1/4	NE 1/4
D. and T. McFall	16.8 acres	SW 1/4	NE 1/4
J. and C. Cash	4.4 acres	SE 1/4	NE 1/4
G.D. Frei	5.1 acres	SE 1/4	NE 1/4
V.E. and A.C. House	4.5 acres	SE 1/4	NE 1/4
R. and D. Leinen	4.7 acres	SE 1/4	NE 1/4
G. and D. Reed	5.0 acres	SE 1/4	NE 1/4
D. and M. Orchard	5.2 acres	SE 1/4	NE 1/4
W. and C.L. Stieber	7.9 acres	SE 1/4	NE 1/4
W. and C.L. Stieber	23.7 acres	NE 1/4	SE 1/4
V.R. Matthews	5.1 acres	NW 1/4	NW 1/4
V.R. Matthews	14.0 acres	SW 1/4	NW 1/4
V.R. Matthews	30.0 acres	SW 1/4	SE 1/4
G. Harrison	4.8 acres	SW 1/4	SW 1/4
D. Telkamp	5.0 acres	SW 1/4	SW 1/4
R.O. and R. Smith	10.0 acres	SW 1/4	SW 1/4
J. Hughes, K. Graves	20.0 acres	SW 1/4	SW 1/4
J. Gallegos	7.1 acres	NE 1/4	SE 1/4
E. and M. George	29.4 acres	NW 1/4	SE 1/4
Velma Matthews	2.0 acres	SW 1/4	SE 1/4
J. and D. Grow	16.2 acres	SE 1/4	SE 1/4
G. and B. Sawyer	19.7 acres	SE 1/4	SE 1/4

Section 23

C.J. and P. Hawes	2.2 acres	NW 1/4	NW 1/4
E. Fox	5.0 acres	SW 1/4	NW 1/4
A.C. Florey	12.0 acres	SW 1/4	NW 1/4
T. Caldwell	1.5 acres	NE 1/4	SW 1/4
T. Caldwell	32.6 acres	NW 1/4	SW 1/4
Caldwell	39.6 acres	SW 1/4	SW 1/4
Caldwell	7.3 acres	SE 1/4	SW 1/4
.. and V. Mosby	2.8 acres	NE 1/4	SE 1/4
J. and V. Mosby	5.2 acres	SE 1/4	SE 1/4

Section 24

Township 35 South, Range 1 West, WM

N. and L. Kuyper	2.0 acres	NE 1/4	NE 1/4
Verna Matthews	14.1 acres	NE 1/4	NE 1/4
Verna Matthews	16.5 acres	NW 1/4	NE 1/4
Verna Matthews	26.2 acres	SW 1/4	NE 1/4
Verna Matthews	3.9 acres	SE 1/4	NE 1/4
Verna Matthews	1.1 acres	SW 1/4	SW 1/4
T. Caldwell	34.5 acres	NE 1/4	NW 1/4
T. Caldwell	40.0 acres	NW 1/4	NW 1/4
T. Caldwell	40.0 acres	SW 1/4	NW 1/4
T. Caldwell	40.0 acres	SE 1/4	NW 1/4
T. Caldwell	39.5 acres	NE 1/4	SW 1/4
T. Caldwell	39.6 acres	NW 1/4	SW 1/4
G. and P. Ryan	12.7 acres	NE 1/4	SE 1/4
G. and P. Ryan	38.8 acres	NW 1/4	SE 1/4
G. and P. Ryan	18.2 acres	SW 1/4	SE 1/4
G. and P. Ryan	21.6 acres	SE 1/4	SE 1/4

Section 25

J. and M. Hidde	14.8 acres	NE 1/4	NE 1/4
G. and M. Nunes	5.0 acres	NE 1/4	NE 1/4
E. and N. Dickens	5.0 acres	NE 1/4	NE 1/4
S.E. and C.J. Thrapp	5.0 acres	NE 1/4	NE 1/4
W.J. and R. Robertson	5.0 acres	NE 1/4	NE 1/4
R.E. Abel, Jr.	5.0 acres	NE 1/4	NE 1/4
J.C. and E.A. Martine	20.0 acres	NW 1/4	NE 1/4
K. and G. Williams	9.2 acres	NW 1/4	NE 1/4
K. and G. Williams	0.6 acre	NE 1/4	NW 1/4
V. and A.C. House	8.3 acres	NW 1/4	NE 1/4
V. and A.C. House	1.6 acres	NE 1/4	NW 1/4
D. and N. Shaw	1.2 acres	NW 1/4	NE 1/4
D. and N. Shaw	7.7 acres	NE 1/4	NW 1/4
C.A. and M.D. Perkins	19.6 acres	SW 1/4	NE 1/4
J. and L. Downes	12.5 acres	SW 1/4	NE 1/4
V. Ball	9.6 acres	SE 1/4	NE 1/4
M.C. Pereira	5.0 acres	SE 1/4	NE 1/4
J. and K. Meyers	15.0 acres	SE 1/4	NE 1/4
A.P. and B. Rocha, Jr.	5.0 acres	SE 1/4	NE 1/4
E. and D. Eccleston	4.0 acres	SE 1/4	NE 1/4
G. and L. Collier	16.6 acres	NE 1/4	NW 1/4
J. Hughes, K. Graves	39.9 acres	NW 1/4	NW 1/4
L. and S. Rademacher	35.3 acres	SW 1/4	NW 1/4
L. and S. Rademacher	38.2 acres	SE 1/4	NW 1/4
L. and S. Rademacher	0.7 acre	NE 1/4	SW 1/4
L. and S. Rademacher	33.9 acres	NW 1/4	SW 1/4
L. and S. Rademacher	3.8 acres	SW 1/4	SW 1/4
D. and L. Burton	8.9 acres	SW 1/4	SW 1/4
T. and M. Caldwell	36.8 acres	NE 1/4	SE 1/4

Section 26

G. and S. Aebischer	24.7 acres	NE 1/4	NW 1/4
R. Matthews	15.0 acres	SE 1/4	NW 1/4
P. Humphrey	2.9 acres	NE 1/4	SW 1/4
R. and J. Miller	9.4 acres	NW 1/4	SW 1/4
S.A. and P. Horton	2.9 acres	SW 1/4	SW 1/4
J. and S. Martin	2.3 acres	SW 1/4	SW 1/4
R. Kimmel	0.9 acre	SW 1/4	SW 1/4
C.E. and C. Smith	8.6 acres	SW 1/4	SW 1/4
J.C. and I. Allen	14.0 acres	SW 1/4	SW 1/4
M. and E. Chadd	5.0 acres	SE 1/4	SW 1/4
K. and E. Krambeal	5.0 acres	SE 1/4	SW 1/4
L. and R. Davidson	16.1 acres	SE 1/4	SW 1/4
L. and R. Davidson	9.0 acres	SW 1/4	SE 1/4
C. Taylor	2.0 acres	SE 1/4	SE 1/4
D. and L. Burton	11.7 acres	SE 1/4	SE 1/4

Section 27

M. Sullinger	1.3 acres	NW 1/4	NW 1/4
R. and T. Fisher	1.9 acres	NW 1/4	NW 1/4

Section 28

Township 35 South, Range 1 West, WM

M. Sullinger	2.9 acres NE 1/4 NE 1/4	
R. and T. Fisher	31.8 acres NE 1/4 NE 1/4	
R. and T. Fisher	17.8 acres NW 1/4 NE 1/4	
R. and T. Fisher	7.3 acres SW 1/4 NE 1/4	
and T. Fisher	20.9 acres SE 1/4 NE 1/4	
and T. Fisher	supplemental irrigation	4.5 acres NW 1/4 NE 1/4
R. and T. Fisher	supplemental irrigation	1.9 acres SW 1/4 NE 1/4
T.J. and E. Bell	15.4 acres SW 1/4 NE 1/4	
R. and M. Smith	7.2 acres NE 1/4 SE 1/4	
R. and M. Smith	3.8 acres NW 1/4 SE 1/4	
L. Davis	6.8 acres NE 1/4 SE 1/4	
L. Davis	5.2 acres NW 1/4 SE 1/4	
D. and M. Faber	2.7 acres NE 1/4 SE 1/4	
D. and M. Faber	2.8 acres NW 1/4 SE 1/4	
G. and C. Elliott	0.9 acre NE 1/4 SE 1/4	
G. and C. Elliott	1.5 acres NW 1/4 SE 1/4	
G. and C. Elliott	16.1 acres SW 1/4 SE 1/4	
G. and C. Elliott	1.3 acres SE 1/4 SE 1/4	
D. and M. Geren	12.8 acres NW 1/4 SE 1/4	
D. and M. Geren	3.4 acres SW 1/4 SE 1/4	

Section 29

J. and S. Fisher	14.0 acres NW 1/4 NE 1/4
J. and V.A. Westover	6.9 acres SW 1/4 NE 1/4
J. and V.A. Westover	5.7 acres SE 1/4 NW 1/4
N. Jackson	3.9 acres SW 1/4 NE 1/4
N. Jackson	6.9 acres SE 1/4 NW 1/4
N. Jackson	7.9 acres NW 1/4 SE 1/4
N. Jackson	6.6 acres SW 1/4 SE 1/4
O.L. and M. Gossett	26.4 acres NE 1/4 SW 1/4
O.L. and M. Gossett	14.7 acres SE 1/4 SW 1/4
O.L. and M. Gossett	6.7 acres SW 1/4 SE 1/4

Section 32

R. Nunez	1.5 acres SE 1/4 NE 1/4
W.H. and J.R. George	1.4 acres SE 1/4 NE 1/4
and D. Myers	5.6 acres SE 1/4 NE 1/4
es	7.1 acres SE 1/4 NE 1/4
R.A. and T.E. Hawk	13.2 acres NE 1/4 SE 1/4
W. and E. Sills	5.8 acres NE 1/4 SE 1/4
A. and L. O'Keefe	4.1 acres NE 1/4 SE 1/4
M. and M. Hansen	10.9 acres SE 1/4 SE 1/4

Section 33

V. Pomeroy	34.8 acres NE 1/4 NE 1/4	T-5219 4 P22 7626 005
V. Pomeroy	2.1 acres NW 1/4 NE 1/4	5626 14
V. Pomeroy	0.3 acre SW 1/4 NE 1/4	0826 14
V. Pomeroy	5.3 acres SE 1/4 NE 1/4	T-5219 4 P22 232 005
V. Pomeroy	1.1 acres NE 1/4 NW 1/4	
V. Pomeroy	1.6 acres SE 1/4 NW 1/4	
L.H. and K. Vinson	10.4 acres NW 1/4 NE 1/4	
J. and A. Dunn	0.9 acre NW 1/4 NE 1/4	
J. and A. Dunn	5.6 acres NE 1/4 NW 1/4	
M.L. and E. Chadd	3.3 acres NW 1/4 NE 1/4	
M.L. and E. Chadd	1.1 acres SW 1/4 NE 1/4	
M.L. and E. Chadd	0.4 acre NE 1/4 NW 1/4	
M.L. and E. Chadd	0.2 acre SE 1/4 NW 1/4	
F. and C. Davenport	5.8 acres NW 1/4 NE 1/4	
F. and C. Davenport	11.8 acres SW 1/4 NE 1/4	
W. and L. Jackson	5.0 acres SW 1/4 NE 1/4	
J. and D. Lewis	4.2 acres SW 1/4 NE 1/4	
J. and D. Lewis	0.8 acre SE 1/4 NW 1/4	
E. and A. Lavener	3.3 acres SW 1/4 NE 1/4	
E. and A. Lavener	1.6 acres Lot 2 (NW 1/4 SE 1/4)	
D. and J.M. Ford	3.4 acres SW 1/4 NE 1/4	
D. and J.M. Ford	1.5 acres Lot 2 (NW 1/4 SE 1/4)	
K. and J. Trautman	3.2 acres SW 1/4 NE 1/4	
K. and J. Trautman	1.6 acres Lot 2 (NW 1/4 SE 1/4)	
and M. Petersen	1.4 acres SW 1/4 NE 1/4	
and M. Petersen	1.6 acres SE 1/4 NW 1/4	
and M. Petersen	0.9 acre Lot 3 (NE 1/4 SW 1/4)	
A. and M. Petersen	0.6 acre Lot 2 (NW 1/4 SE 1/4)	
J. and B. Bryan	0.8 acre SW 1/4 NE 1/4	
J. and B. Bryan	2.8 acres SE 1/4 NE 1/4	

Section 34

Township 35 South, Range 1 West, WM

J. and B. Bryan	1.2 acres	Lot 1 (NE 1/4 SE 1/4)
J. and B. Bryan	0.3 acre	Lot 2 (NW 1/4 SE 1/4)
R. and J. Ayers	1.2 acres	SW 1/4 NE 1/4
R. and J. Ayers	4.0 acres	SE 1/4 NE 1/4
T.L. and A.L. Brittan	12.3 acres	SE 1/4 NE 1/4
P.W. and E. Allen	6.0 acres	SE 1/4 NE 1/4
P.W. and E. Allen	1.6 acres	Lot 1 (NE 1/4 SE 1/4)
C.H. and P. Pfaff	0.1 acre	SE 1/4 NE 1/4
R. and A. Holzhauser	7.0 acres	NE 1/4 NW 1/4
V. and A. McCreedy	5.2 acres	NE 1/4 NW 1/4
V. and A. McCreedy	1.7 acres	SE 1/4 NW 1/4
E.J. and V. Warner	3.6 acres	NE 1/4 NW 1/4
E.J. and V. Warner	1.4 acres	SE 1/4 NW 1/4
R. and V. Orndorff	5.7 acres	NW 1/4 NW 1/4
E. and D. Pariani	3.0 acres	NW 1/4 NW 1/4
R. and H. Woodville	4.7 acres	NW 1/4 NW 1/4
M. and D. Morris	7.1 acres	SW 1/4 NW 1/4
Faydrex, Inc.	5.6 acres	SW 1/4 NW 1/4
Faydrex, Inc.	18.4 acres	NW 1/4 SW 1/4
B. Paschall	9.2 acres	SW 1/4 NW 1/4
G. and M. Hall	9.5 acres	SW 1/4 NW 1/4
D.L. and T.R. McFall	12.6 acres	SE 1/4 NW 1/4
E. and A. Northrop	5.0 acres	SE 1/4 NW 1/4
P. Northrop	3.0 acres	SE 1/4 NW 1/4
P. Northrop	1.5 acres	Lot 3 (NE 1/4 SW 1/4)
J. and T.L. Freeman	7.4 acres	SE 1/4 NW 1/4
J. and T.L. Freeman	1.6 acres	Lot 3 (NE 1/4 SW 1/4)
J. and T.L. Freeman	13.9 acres	NE 1/4 SW 1/4 as projected within DLC 40
H. and N. O'Brien	5.2 acres	NW 1/4 SW 1/4
A. and L. O'Keefe	3.2 acres	NW 1/4 SW 1/4
M. and M. Hansen	15.1 acres	SW 1/4 SW 1/4
H. and D. Webster	3.2 acres	SW 1/4 SW 1/4
M. Berryman	13.7 acres	SE 1/4 SW 1/4 as projected within DLC 40
C.J. and F. Greb	6.5 acres	SE 1/4 SW 1/4 as projected within DLC 40
C.J. and F. Greb	14.3 acres	NW 1/4 SE 1/4 as projected within DLC 40
C.J. and F. Greb	2.1 acres	SW 1/4 SE 1/4 as projected within DLC 40
Butte Crest Ranch	9.8 acres	NE 1/4 SE 1/4 as projected within DLC 40
Butte Crest Ranch	9.2 acres	NW 1/4 SE 1/4 as projected within DLC 40

Section 34

R. and J. Ryan	12.8 acres	NE 1/4 NE 1/4
L. Conger	1.9 acres	NE 1/4 NE 1/4
L. Conger	12.9 acres	Lot 7 (SE 1/4 NE 1/4)
L. Conger	4.2 acres	SE 1/4 NE 1/4 as projected within DLC 38
W. and J. Hubbard	19.3 acres	Lot 6 (SW 1/4 NE 1/4)
W. and J. Hubbard	1.8 acres	SW 1/4 NE 1/4 as projected within DLC 39
W. and J. Hubbard	33.1 acres	Lot 5 (SE 1/4 NW 1/4)
W. and J. Hubbard	4.6 acres	SE 1/4 NW 1/4 as projected within DLC 39
W. and J. Hubbard	3.7 acres	NE 1/4 SW 1/4 as projected within DLC 39
R. and G. Palmerton	1.2 acres	Lot 6 (SW 1/4 NE 1/4)
R. and G. Palmerton	0.1 acre	SW 1/4 NE 1/4 as projected within DLC 39
R. and G. Palmerton	12.4 acres	Lot 7 (SE 1/4 NE 1/4)
R. and G. Palmerton	1.7 acres	SE 1/4 NE 1/4 as projected within DLC 39
R. and G. Palmerton	1.4 acres	NE 1/4 SE 1/4 as projected within DLC 39
R.L. Carlton	0.2 acre	NE 1/4 NW 1/4
R.L. Carlton	19.0 acres	NW 1/4 NW 1/4
G. and D. Boles	0.1 acre	NE 1/4 NW 1/4
G. and D. Boles	11.2 acres	NW 1/4 NW 1/4
G. and D. Boles	5.4 acres	SW 1/4 NW 1/4
C.H. and P. Pfaff	6.0 acres	SW 1/4 NW 1/4

Section 35

D. and C. Herzog	37.4 acres	NE 1/4 NE 1/4
D. and C. Herzog	15.8 acres	NW 1/4 NE 1/4
D. and C. Herzog	9.0 acres	SW 1/4 NE 1/4
D. and C. Herzog	16.8 acres	SE 1/4 NE 1/4
I. and T. Bryant	8.8 acres	NW 1/4 NE 1/4
I. and T. Bryant	3.4 acres	SW 1/4 NE 1/4
D. and V. Smith	8.2 acres	NW 1/4 NE 1/4
D. and V. Smith	2.9 acres	SW 1/4 NE 1/4
D. and G. McCorkle	11.2 acres	SW 1/4 NE 1/4
D. and G. McCorkle	9.1 acres	NW 1/4 SE 1/4

Section 36

Township 35 South, Range 1 West, WM

V.R. Matthews 18.9 acres SE 1/4 NE 1/4
 V.R. Matthews 21.7 acres Lot 6 (NE 1/4 SE 1/4)
 P. Stark, H. Yates 6.7 acres NE 1/4 NW 1/4
 R. and J. Ryan 15.6 acres NE 1/4 NW 1/4
 R. and J. Ryan 19.3 acres NW 1/4 NW 1/4
 L. Conger 3.4 acres NW 1/4 NW 1/4
 L. Conger 16.6 acres Lot 1 (SW 1/4 NW 1/4)
 L. Conger 7.2 acres SW 1/4 NW 1/4 as projected within DLC 38
 L. Conger 16.7 acres Lot 2 (SE 1/4 NW 1/4)
 L. Conger 4.8 acres SE 1/4 NW 1/4 as projected within DLC 38
 L. Conger 1.7 acres Lot 3 (NE 1/4 SW 1/4)
 L. Conger 0.9 acre NE 1/4 SW 1/4 as projected within DLC 38
 J. and M. Rath 1.8 acres Lot 3 (NE 1/4 SW 1/4)

Section 36

Township 35 South, Range 1 West, WM

C. Taylor 8.7 acres NE 1/4 SW 1/4
 R.B. and D. Cull 5.8 acres SE 1/4 SW 1/4
 R.B. and D. Cull 31.3 acres SW 1/4 SE 1/4
 W. Keaton 5.5 acres NE 1/4 SE 1/4 as projected within DLC 43
 D. Keeslar 8.6 acres NE 1/4 SE 1/4 as projected within DLC 43
 L. and A. Bartle 6.8 acres Lot 3 (NE 1/4 SE 1/4)
 O. and E. Frei 4.3 acres Lot 3 (NE 1/4 SE 1/4)
 O. and E. Frei 3.3 acres NW 1/4 SE 1/4
 J. and D. Nicols 8.9 acres NW 1/4 SE 1/4
 F. and I. Hudson 5.5 acres NW 1/4 SE 1/4
 M. Stinger 9.8 acres SE 1/4 SE 1/4
 J. Remstedt 10.0 acres SE 1/4 SE 1/4
 B. Jepsen 9.5 acres SE 1/4 SE 1/4
 G.S. and L.A. Remstedt 9.4 acres SE 1/4 SE 1/4

Section 1

J. Lucas 35.3 acres SW 1/4 SW 1/4
 Section 2

C.T. Greb 19.4 acres NW 1/4 NW 1/4
 J. and M. McGuire 2.0 acres NW 1/4 NW 1/4
 D. and L. Baker 0.4 acre NW 1/4 NW 1/4
 D. and L. Baker 0.6 acre Lot 5 (SW 1/4 NW 1/4)
 R. and C. Palm 0.9 acre NW 1/4 NW 1/4
 R. and C. Palm 3.5 acres Lot 5 (SW 1/4 NW 1/4)
 C. and N. Henson 3.4 acres Lot 5 (SW 1/4 NW 1/4)
 J. Lucas 28.2 acres SE 1/4 SE 1/4

Section 3

C. Greb 3.2 acres NE 1/4 NE 1/4
 R. Assali 5.0 acres SW 1/4 NW 1/4
 Section 4

M. and A. Goble 18.9 acres NW 1/4 NE 1/4
 M. and A. Goble 18.5 acres SW 1/4 NE 1/4
 M. and A. Goble 5.1 acres SE 1/4 NE 1/4
 M. Long 1.0 acre NE 1/4 NW 1/4
 J. and D. Miller 2.9 acres SE 1/4 NW 1/4
 G.P. Strom 4.6 acres SE 1/4 NW 1/4
 H. Winton 8.9 acres SE 1/4 NW 1/4
 J. Shelton 2.3 acres SE 1/4 NW 1/4
 R. and N. Leonard 12.6 acres NE 1/4 SE 1/4
 R. and N. Leonard 8.8 acres SE 1/4 SE 1/4
 J. Winton 3.6 acres NE 1/4 SE 1/4
 J. Winton 5.4 acres NW 1/4 SE 1/4

Section 5

D. and D.L. Hackett 11.1 acres NE 1/4 NE 1/4 as projected within DLC 47
 D. and D.L. Hackett 2.3 acres NW 1/4 NE 1/4 as projected within DLC 48
 D. and D.L. Hackett 3.3 acres SW 1/4 NE 1/4 as projected within DLC 48
 D. and D.L. Hackett 3.3 acres SE 1/4 NE 1/4 as projected within DLC 47
 J.A. and Lyndall Rayner 5.5 acres SW 1/4 NE 1/4 as projected within DLC 50
 J.A. and Lyndall Rayner 8.3 acres Lot 5 (SE 1/4 NE 1/4)
 J. and A. Graves 8.9 acres Lot 5 (SE 1/4 NE 1/4)
 H. Degn 6.0 acres SE 1/4 NE 1/4 as projected within DLC 49
 H. Degn 11.0 acres NE 1/4 SE 1/4 as projected within DLC 49
 C. Wilkerson 7.7 acres NE 1/4 SE 1/4 as projected within DLC 49

Section 9

Township 36 South, Range 1 West, WM

Melrose Orchards, Inc.	40.0 acres	NE 1/4 NE 1/4
Melrose Orchards, Inc.	11.1 acres	NW 1/4 NE 1/4 as projected within DLC 47
Melrose Orchards, Inc.	28.9 acres	SE 1/4 NE 1/4
W. Hutchinson	0.9 acre	Lot 1 (SW 1/4 NE 1/4)
E. Hamilton	0.9 acre	Lot 1 (SW 1/4 NE 1/4)
E. Keller	0.9 acre	Lot 1 (SW 1/4 NE 1/4)
B. Hefley	1.0 acre	Lot 1 (SW 1/4 NE 1/4)
C. Christain	0.5 acre	Lot 1 (SW 1/4 NE 1/4)
C. Christain	0.8 acre	Lot 2 (SE 1/4 NW 1/4)
J. Greb	0.6 acre	Lot 1 (SW 1/4 NE 1/4)
J. Greb	0.4 acre	Lot 2 (SE 1/4 NW 1/4)
C. Kimmel	3.2 acres	NW 1/4 NW 1/4 as projected within DLC 47
R. and J. Miller	2.9 acres	Lot 3 (SW 1/4 NW 1/4)
G. Foran	3.6 acres	Lot 3 (SW 1/4 NW 1/4)
G. Foran	2.4 acres	SW 1/4 NW 1/4 as projected within DLC 49
G. Foran	0.8 acre	NW 1/4 SW 1/4 as projected within DLC 49
A. and R. Schenfisch	2.5 acres	SW 1/4 NW 1/4 as projected within DLC 49
A. and R. Schenfisch	1.8 acres	NW 1/4 SW 1/4 as projected within DLC 49
R. and D.P. Lewis	3.4 acres	Lot 3 (SW 1/4 NW 1/4)
R. and D.P. Lewis	3.0 acres	SW 1/4 NW 1/4 as projected within DLC 49
R. and D.P. Lewis	0.2 acre	NW 1/4 SW 1/4 as projected within DLC 49
M.R. Thomson	1.7 acres	Lot 3 (SW 1/4 NW 1/4)
M.R. Thomson	2.3 acres	SW 1/4 NW 1/4 as projected within DLC 49
M.R. Thomson	0.6 acre	NW 1/4 SW 1/4 as projected within DLC 49
W. Holmes	0.4 acre	SW 1/4 NW 1/4 as projected within DLC 49
W. Holmes	3.0 acres	NW 1/4 SW 1/4 as projected within DLC 49
H. Degn	0.4 acre	SW 1/4 NW 1/4 as projected within DLC 49
H. Degn	0.6 acre	NW 1/4 SW 1/4 as projected within DLC 49
D.M. and T.L. Ross	18.2 acres	Lot 2 (SE 1/4 NW 1/4)
C. Willson	1.0 acre	Lot 2 (SE 1/4 NW 1/4)
N.R. and M.L. Etzel	3.4 acres	NE 1/4 SW 1/4
N.R. and M.L. Etzel	12.3 acres	NW 1/4 SE 1/4
C. Wilkerson	0.3 acre	NW 1/4 SW 1/4 as projected within DLC 49
E. Bigham	23.4 acres	NE 1/4 SE 1/4
E. Bigham	18.5 acres	SE 1/4 SE 1/4
R.D. and S.K. Briery	6.3 acres	NW 1/4 SE 1/4
R.D. and S.K. Briery	17.8 acres	SW 1/4 SE 1/4

Section 10

F. and R. Clark	28.7 acres	NW 1/4 NW 1/4
Melrose Orchards, Inc.	9.7 acres	NW 1/4 NW 1/4
M.R. and D. Arthur	31.8 acres	SW 1/4 NW 1/4
R. and O. Hodgen	1.3 acres	NE 1/4 SW 1/4
R. and O. Hodgen	2.4 acres	NW 1/4 SE 1/4
E. and B. Hefley	2.4 acres	NE 1/4 SW 1/4
R. Toombs	2.0 acres	NE 1/4 SW 1/4
R.D. and N. Flowers	1.8 acres	NE 1/4 SW 1/4
J.O. and D. Lyon	1.8 acres	NE 1/4 SW 1/4
H. and S. Broughton	1.4 acres	NE 1/4 SW 1/4
J.R. Goerke	1.4 acres	NE 1/4 SW 1/4
J.O. and D. Lyon	7.2 acres	NW 1/4 SW 1/4
E. and L. Bigham	18.2 acres	NW 1/4 SW 1/4
M.H. and M. Bever	35.2 acres	SE 1/4 SW 1/4
M.H. and M. Bever	12.8 acres	NE 1/4 SE 1/4
M.H. and M. Bever	29.3 acres	SW 1/4 SE 1/4
M.H. and M. Bever	23.2 acres	SE 1/4 SE 1/4
D. Reynolds	6.2 acres	NW 1/4 SE 1/4
R.R. Ryan	1.5 acres	NW 1/4 SE 1/4
R. Mayfield	2.2 acres	NW 1/4 SE 1/4
P.J. and M.A. Maroney	8.5 acres	SW 1/4 SE 1/4
W. and M. Six	3.3 acres	SE 1/4 SE 1/4
M.R. and C. Woodward	3.3 acres	SE 1/4 SE 1/4

Section 11

D. Stanley	0.4 acre	NE 1/4 NE 1/4
D. Stanley	37.3 acres	NW 1/4 NE 1/4
D. Stanley	38.6 acres	SW 1/4 NE 1/4
D. Stanley	11.5 acres	NE 1/4 NW 1/4
D. Stanley	27.0 acres	NE 1/4 SW 1/4
D. Stanley	37.8 acres	NW 1/4 SW 1/4
D. Stanley	31.5 acres	SE 1/4 SW 1/4
D. Stanley	35.7 acres	NW 1/4 SE 1/4

Section 12

Township 36 South, Range 1 West, WM

C.E. and Z.L. Dale, Jr.	9.5 acres SE 1/4 NE 1/4
F.J. Magyare	6.2 acres SE 1/4 NE 1/4
E. and E. McCullough	17.7 acres SE 1/4 NE 1/4
E. and E. McCullough	20.4 acres NE 1/4 SE 1/4
E. and E. McCullough	1.3 acres NW 1/4 SE 1/4
M.H. and M. Bever	25.6 acres SW 1/4 SW 1/4
M.R. and C. Woodward	3.3 acres SW 1/4 SW 1/4
D. Wilson, Jr.	19.2 acres NE 1/4 SE 1/4
L.R. & E. Forbes, K. & V. Dillman	31.2 acres SW 1/4 SE 1/4
L.R. & E. Forbes, K. & V. Dillman	35.1 acres SE 1/4 SE 1/4

Section 12

L.R. & E. Forbes, K. & V. Dillman	9.1 acres NE 1/4 NE 1/4
K.V. Burnett	21.0 acres NW 1/4 NE 1/4
B. Bretches	16.4 acres NW 1/4 NE 1/4
G. and I.O. Black	5.6 acres SW 1/4 NE 1/4
G. and I.O. Black	1.5 acres NW 1/4 SE 1/4
D. and C. Ferris	7.3 acres SW 1/4 NE 1/4
D. and C. Ferris	13.4 acres SE 1/4 NW 1/4
D. Stanley	37.3 acres NE 1/4 NW 1/4
M.H. and M. Bever	14.1 acres NW 1/4 NW 1/4
M.R. and C. Woodward	16.1 acres NW 1/4 NW 1/4
C. and G. Moore	16.7 acres SW 1/4 NW 1/4
J.A. and S.L. Shook	5.7 acres SE 1/4 NW 1/4

Section 13

M.R. and C. Woodward	4.9 acres NE 1/4 NE 1/4
W. and M. Six	6.1 acres NE 1/4 NE 1/4
V. and V. Harper	10.0 acres NE 1/4 NE 1/4
D. and C. Boren	15.0 acres NE 1/4 NE 1/4
P.J. and M.A. Maroney	35.0 acres NW 1/4 NE 1/4
C. and G. Moore	15.6 acres SE 1/4 NE 1/4
B. and B. LaMontagne	29.6 acres NE 1/4 NW 1/4
B. and B. LaMontagne	21.3 acres NW 1/4 NW 1/4

Section 14

E., C. and R. Hayes	30.4 acres NE 1/4 NE 1/4
---------------------	--------------------------

Section 15

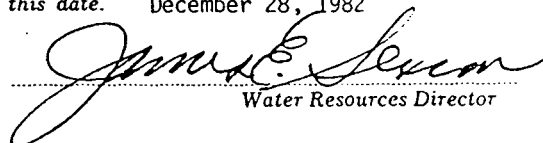
Township 36 South, Range 1 West, WM

This certificate is being issued to correctly describe the acres involved and supersedes certificate recorded at page 49922, Volume 43, State Record of Water Right Certificates.

The right to the use of the water for the purposes aforesaid is restricted to the lands or place of use herein described. and is subject to the existing minimum flow policies established by the Water Policy Review Board

WITNESS the signature of the Water Resources Director, affixed

this date. December 28, 1982


Water Resources Director

Recorded in State Record of Water Right Certificates, Volume 46 , page 51331

BEFORE THE WATER RESOURCES DIRECTOR OF OREGON

JOSEPHINE COUNTY

IN THE MATTER OF THE APPLICATION OF)
CHARLES POMEROY (EAGLE POINT)
IRRIGATION DISTRICT) FOR APPROVAL OF)
A CHANGE IN PLACE OF USE OF WATER)

ORDER APPROVING
TRANSFER 5219

On March 16, 1983, an application was filed in the office of the Water Resources Director by Charles Pomeroy for approval of a change in place of use of water from Big Butte Creek, pursuant to the provisions of ORS 540.510 to 540.530.

Certificate of water right issued to Eagle Point Irrigation District and recorded at page 51331, Volume 46, State Record of Water Right Certificates, describes a right for the use of water from Big Butte Creek for irrigation of, among other lands, a certain 3.6 acres in NE 1/4 NE 1/4 and 2.0 acres in SE 1/4 NE 1/4, Section 34, Township 35 South, Range 1 West, WM, with a date of priority of April 21, 1915.

The applicant herein, owner of the lands above described, proposes to transfer the water rights therefrom, without loss of priority, to a certain 5.1 acres in NW 1/4 NE 1/4 and 0.5 acre in SW 1/4 NE 1/4, Section 34, Township 35 South, Range 1 West, WM.

The lands involved herein are within the boundaries of the Eagle Point Irrigation District and the Board of Directors of said District approved the proposed change in place of use of water at a regular meeting.

Bruce R. Sund, Watermaster, has filed a statement to the effect that the proposed change in place of use may be made without injury to existing rights.

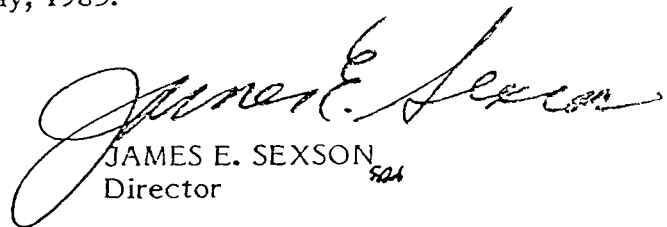
No objections having been filed and it appearing that the proposed change in place of use may be made without injury to existing rights, the application should be approved.

NOW, THEREFORE, it hereby is ORDERED that the requested change in place of use, as described herein, without loss of priority, is approved.

It is FURTHER ORDERED that said water so transferred shall be applied to beneficial use on or before October 1, 1984.

It is FURTHER ORDERED that upon proof satisfactory to the Water Resources Director of complete application of water to beneficial use on the lands to which the water is transferred hereby, a certificate of water right shall be issued to Eagle Point Irrigation District confirming this and prior changes within the District, superseding the certificate recorded at page 51331, Volume 46, State Record of Water Right Certificates.

Dated at Salem, Oregon this 4th day of May, 1983.


JAMES E. SEXSON
Director

NOTE: The approval of a water right transfer application does not confirm the status of the right in regard to the provisions of ORS 540.610 pertaining to forfeiture or abandonment.

6316B

JACKSON COUNTY

IN THE MATTER OF THE APPLICATION OF)
LEROY F. BRAUN (EAGLE POINT)
IRRIGATION DISTRICT) FOR APPROVAL)
OF A CHANGE IN PLACE OF USE OF WATER)

ORDER APPROVING
TRANSFER 5853

On September 15, 1986, an application was filed in the office of the Water Resources Director by LeRoy F. Braun for approval of a change in place of use of water from Big Butte Creek, pursuant to the provisions of ORS 540.510 to 540.530.

Certificate of water right issued to Eagle Point Irrigation District and recorded at page 51331, Volume 46, State Record of Water Right Certificates, describes a right for the use of water from Big Butte Creek for irrigation of, among other lands, a certain 0.5 acre in NW 1/4 NW 1/4, Section 3, Township 35 South, Range 1 West, WM, with a date of priority of April 21, 1915.

The applicant herein, owner of the lands above described, proposes to transfer the water right therefrom to a certain other 0.5 acre in NW 1/4 NW 1/4, said Section 3.

The lands involved herein are within the boundaries of the Eagle Point Irrigation District and the Board of Directors of said District approved the proposed change in place of use of water at a regular meeting.

Bruce R. Sund, Watermaster, has filed a statement to the effect that the proposed change in place of use may be made without injury to existing rights.

No objections having been filed and it appearing that the proposed change in place of use may be made without injury to existing rights, the application should be approved.

NOW, THEREFORE, it hereby is ORDERED that the proposed change in place of use is approved, without loss of priority.

It is FURTHER ORDERED that the subject water right is hereby severed from the place of use described in Certificate 51331, and shall be beneficially used as authorized by this order on or before October 1, 1988.

It is FURTHER ORDERED that upon proof satisfactory to the Water Resources Director of complete application of water to beneficial use on the lands to which the water is transferred hereby, the change of water right shall be considered perfected, and at a later date a certificate of water right shall be issued to Eagle Point Irrigation District confirming this and other changes within the District, and superseding Certificate 51331.

Dated at Salem, Oregon, this 4th day of November, 1986.

William H. Young
WILLIAM H. YOUNG, xx
Director

NOTE: The approval of a water right transfer application does not confirm the status of the right in regard to the provisions of ORS 540.610 pertaining to forfeiture or abandonment.

MAP & TAX LOT	LEGAL (T-R-S)	QTR, 16TH	QQ	WR	ACRES	CERT	TRANSFER USE	OWNER
34-1W-34-00-0701	34S-1W-34	CB	NWSW	2.3	51331		IRRIGATION	BERGEN, DONALD/ELOUISE
34-1W-34-00-1300	34S-1W-34	CB	NWSW	3.4	51331		IRRIGATION	GILMAN, WILLIAM/CINDY
34-1W-34-00-1500	34S-1W-34	CC	SWSW	6.1	51331		IRRIGATION	BERGEN, DONALD/ELOUISE
34-1W-34-00-1501	34S-1W-34	CB	NWSW	3.7	51331		IRRIGATION	BERGEN, DONALD/ELOUISE
34-1W-34-00-1501	34S-1W-34	CC	SWSW	3.3	51331		IRRIGATION	BERGEN, DONALD/ELOUISE
34-1W-34-00-1600	34S-1W-34	CC	SWSW	17.7	51331		IRRIGATION	YOST, GARY E
34-1W-34-00-1601	34S-1W-34	CC	SWSW	5.3	51331		IRRIGATION	SEXTON, RONALD/BARBARA
34-1W-34-00-1700	34S-1W-34	CB	NWSW	0.4	51331		IRRIGATION	HUBBARD, RALPH/ANNA
35-1W-03-00-0200	35S-1W-03	BD	SENW	0.4	51331		IRRIGATION	CANHA, LARRY/SANDRA
35-1W-03-00-0201	35S-1W-03	BD	SENW	18.7	51331		IRRIGATION	BERGEN, DONALD/ELOUISE
35-1W-03-00-0300	35S-1W-03	BA	NENW	31	51331		IRRIGATION	BARNES, DONALD R
35-1W-03-00-0300	35S-1W-03	BB	NWNW	1.2	51331		IRRIGATION	BARNES, DONALD R
35-1W-03-00-0301	35S-1W-03	BA	NENW	3.7	51331		IRRIGATION	BARNES, DONALD R
35-1W-03-00-0400	35S-1W-03	BB	NWNW	14.2	51331		IRRIGATION	BRAUN, LEROY F
35-1W-03-00-0401	35S-1W-03	BB	NWNW	12.3	51331		IRRIGATION	JACKSON, DOUGLAS/MARY ANN
35-1W-03-00-0502	35S-1W-03	BC	SWNW	5.4	51331		IRRIGATION	POIRER, ANDREW/ROSE
35-1W-03-00-0502	35S-1W-03	BD	SENW	1.2	51331		IRRIGATION	POIRER, ANDREW/ROSE
35-1W-03-00-0503	35S-1W-03	BC	SWNW	2.6	51331		IRRIGATION	POIRER, ANDREW/ROSE
35-1W-03-00-0503	35S-1W-03	BD	SENW	2	51331		IRRIGATION	POIRER, ANDREW/ROSE
35-1W-14-00-0800	35S-1W-14	CA	NESW	23.4	51331		IRRIGATION	GOSSETT, MORTON O
35-1W-14-00-0800	35S-1W-14	CB	NWSW	20.4	51331		IRRIGATION	GOSSETT, MORTON O
35-1W-14-00-0800	35S-1W-14	CC	SWSW	2	51331		IRRIGATION	GOSSETT, MORTON O
35-1W-14-00-1000	35S-1W-14	DD	SESE	2.8	51331		IRRIGATION	HAWES, CHARLES
35-1W-21-00-0201	35S-1W-21	CC	SWSW	3	51331		IRRIGATION	VILEISIS, JOHN G
35-1W-21-00-0806	35S-1W-21	CC	SWSW	4	51331		IRRIGATION	BRIDGERS, JAMES/TRUDY
35-1W-21-00-0807	35S-1W-21	CC	SWSW	2	51331		IRRIGATION	KIMMONS, SCOTT/ROSE
35-1W-21-00-0808	35S-1W-21	CC	SWSW	2	51331		IRRIGATION	KIMMONS, SCOTT/ROSE
35-1W-21-00-0809	35S-1W-21	CC	SWSW	1	51331		IRRIGATION	SCHWAB, GARY/CONNIE
35-1W-21-00-0810	35S-1W-21	CC	SWSW	1.5	51331		IRRIGATION	VILEISIS, JOHN G
35-1W-21-00-0811	35S-1W-21	CC	SWSW	1.7	51331		IRRIGATION	GARMIRE, FRED/MARJORID
35-1W-21-00-0813	35S-1W-21	CC	SWSW	2	51331		IRRIGATION	GARMIRE, FRED/MARJORIE
35-1W-21-00-0815	35S-1W-21	CC	SWSW	0.7	51331		IRRIGATION	GARMIRE, MARJORIE L
35-1W-21-00-0816	35S-1W-21	CC	SWSW	3.4	51331		IRRIGATION	LITTLE, GERALD V
35-1W-21-00-0818	35S-1W-21	CC	SWSW	6.9	51331		IRRIGATION	LITTLE, GERALD V
35-1W-21-00-0819	35S-1W-21	CC	SWSW	1	51331		IRRIGATION	LITTLE, GERALD V
35-1W-22-00-2400	35S-1W-22	AD	SENE	12.1	51331		IRRIGATION	MARSH, DAVID/SALLY
35-1W-22-00-2500	35S-1W-22	AD	SENE	0.5	51331		IRRIGATION	HILGEFORT, ANTHONY/JULIA
35-1W-22-00-3100	35S-1W-22	AD	SENE	3.9	51331		IRRIGATION	NEVIN, JAMES/DENNIS
35-1W-26-00-1101	35S-1W-26	CC	SWSW	3.8	51331		IRRIGATION	FARM HOME ADMINISTRATION
35-1W-26-00-1691	35S-1W-26	CC	SWSW	2.8	51331		IRRIGATION	ECCLESTON, SHARON/STANLEY
35-1W-26-00-1800	35S-1W-26	CC	SWSW	8.9	51331		IRRIGATION	BURTON, DONALD/LAVONNE
35-1W-27-00-0202	35S-1W-27	BB	NWNW	4.3	51331		IRRIGATION	STANSELL, REX/PATSY
35-1W-27-00-0700	35S-1W-27	CC	SWSW	5	51331		IRRIGATION	SMITH, CHARLES/CLAUDIA
35-1W-27-00-0702	35S-1W-27	CC	SWSW	2.9	51331		IRRIGATION	HORTON, STANLEY/PATRICIA
35-1W-27-00-0703	35S-1W-27	CC	SWSW	14	51331		IRRIGATION	ALLEN, JOHN C
35-1W-27-00-0706	35S-1W-27	CC	SWSW	4.6	6036		IRRIGATION	SMITH, CHARLES/CLAUDIA
35-1W-27-00-0800	35S-1W-27	CC	SWSW	2.3	51331		IRRIGATION	MARTIN, JAMES/SHIRLEY
35-1W-27-00-1400	35S-1W-27	DA	NESE	2.1	51331		IRRIGATION	ETTINGER, WILLIAM S
35-1W-27-00-1401	35S-1W-27	DD	SESE	2	51331		IRRIGATION	BURTON, DONALD/LAVONNE
35-1W-27-00-1402	35S-1W-27	DD	SESE	20.6	51331		IRRIGATION	BURTON, DONALD/LAVONNE
35-1W-34-00-0100	35S-1W-34	AA	NENE	20.4	51331		IRRIGATION	POMEROY, CHARLES
35-1W-34-00-0100	35S-1W-34	AB	NWNE	1.2	51331		IRRIGATION	POMEROY, CHARLES
35-1W-34-00-0101	35S-1W-34	AB	NWNE	5.5	51331		IRRIGATION	VINSON, L.H./KATHERINE
35-1W-34-00-0102	35S-1W-34	AB	NWNE	4.9	51331		IRRIGATION	VINSON, L.H./KATHERINE
35-1W-34-00-0200	35S-1W-34	AB	NWNE	0.9	51331		IRRIGATION	BASSETT, CELESTE
35-1W-34-00-0309	35S-1W-34	AD	SENE	0.1	51331		IRRIGATION	PAFF, CALVIN/PHYLLIS
35-1W-34-00-0502	35S-1W-34	AB	NWNE	3.3	51331		IRRIGATION	LEWIS, JOHN D./DOROTHY R.
35-1W-34-00-0502	35S-1W-34	AC	SWNE	1.1	51331		IRRIGATION	LEWIS, JOHN D./DOROTHY R.
35-1W-34-00-0600	35S-1W-34	AA	NENE	14.4	51331		IRRIGATION	POMEROY, CHARLES
35-1W-34-00-0600	35S-1W-34	AB	NWNE	0.9	51331		IRRIGATION	POMEROY, CHARLES
35-1W-34-00-0600	35S-1W-34	AC	SWNE	0.3	51331		IRRIGATION	POMEROY, CHARLES
35-1W-34-00-0600	35S-1W-34	AD	SENE	5.3	51331		IRRIGATION	POMEROY, CHARLES
35-1W-34-00-0700	35S-1W-34	AD	SENE	6	51331		IRRIGATION	ANGEL, RAYMOND/MARY
35-1W-34-00-0700	35S-1W-34	DA	NESE	1.6	51331		IRRIGATION	ANGEL, RAYMOND J./MARY L.

35-1W-34-00-0701	35S-1W-34	AC	SWNE	0.8	51331	IRRIGATION BRYAN, JERRY
35-1W-34-00-0701	35S-1W-34	AD	SENE	2.8	51331	IRRIGATION BRYAN, JERRY/BEVERLY
35-1W-34-00-0701	35S-1W-34	DA	NESE	1.2	51331	IRRIGATION BRYAN, JERRY/BEVERLY
35-1W-34-00-0701	35S-1W-34	DB	NWSE	0.3	51331	IRRIGATION BRYAN, JERRY/BEVERLY
35-1W-34-00-0702	35S-1W-34	AD	SENE	12.3	51331	IRRIGATION SHEFFEL, RALPH/PATRICIA
35-1W-34-00-0703	35S-1W-34	AC	SWNE	3.3	51331	IRRIGATION ERICKSON, DAVE/THERESA
35-1W-34-00-0703	35S-1W-34	DB	NWSE	1.6	51331	IRRIGATION ERICKSON, DAVE/THERESA
35-1W-34-00-0704	35S-1W-34	AC	SWNE	1.2	51331	IRRIGATION CLOUD, EUGENE
35-1W-34-00-0704	35S-1W-34	AD	SENE	4	51331	IRRIGATION CLOUD, EUGENE/LORI
35-1W-34-00-0705	35S-1W-34	AC	SWNE	3.4	51331	IRRIGATION FORD, DARREL
35-1W-34-00-0705	35S-1W-34	DB	NWSE	1.5	51331	IRRIGATION FORD, DARRYL L/DARLENE M
35-1W-34-00-0800	35S-1W-34	AC	SWNE	5	51331	IRRIGATION JACKSON, WAYNE
35-1W-34-00-0801	35S-1W-34	AB	NWNE	5.3		5219 IRRIGATION POMEROY, JUDY
35-1W-34-00-0801	35S-1W-34	AC	SWNE	0.3	51331	5219 IRRIGATION POMEROY, JUDY
35-1W-34-00-0802	35S-1W-34	AB	NWNE	5.8	51331	IRRIGATION DAVENPORT, FRANK
35-1W-34-00-0802	35S-1W-34	AC	SWNE	11.8	51331	IRRIGATION DAVENPORT, FRANK
35-1W-34-00-0900	35S-1W-34	AC	SWNE	4.2	51331	IRRIGATION LEWIS, JOHN
35-1W-34-00-1301	35S-1W-34	AC	SWNE	1.4	51331	IRRIGATION PETERSON, RAY
35-1W-34-00-1301	35S-1W-34	DB	NWSE	0.6	51331	IRRIGATION PETERSON, ARNOLD RAY
35-1W-34-00-1302	35S-1W-34	AC	SWNE	3.2	51331	IRRIGATION TRAUTMAN, KEN SR
35-1W-34-00-1302	35S-1W-34	DB	NWSE	1.6	51331	IRRIGATION TRAUTMAN, KENNETH/JUANITA
35-1W-34-00-2000	35S-1W-34	CD	SESW	13.7	51331	IRRIGATION BERRYMAN, MAXINE
35-1W-34-00-2300	35S-1W-34	CB	NWSW	3.2	51331	IRRIGATION O'KEEFE, ARTHUR/LORAYNE
35-1W-34-00-2400	35S-1W-34	CB	NWSW	9.4	51331	IRRIGATION TOLEDO, LOUIS/ALICIA
35-1W-34-00-2401	35S-1W-34	CB	NWSW	6.4	51331	IRRIGATION GUILLORY, DAVID/JO
35-1W-34-00-2402	35S-1W-34	CB	NWSW	9	51331	IRRIGATION HOOVER, CHARLES/SANDRA
35-1W-35-00-0201	35S-1W-35	BA	NENW	1.5	51331	IRRIGATION MELLO, JOHN/BARBARA
35-1W-35-00-0204	35S-1W-35	BA	NENW	9	51331	IRRIGATION SAVOCA, DAN
35-1W-35-00-0302	35S-1W-35	BA	NENW	0.1	51331	IRRIGATION BOLES, GLENN D./DONNA L.
35-1W-35-00-0302	35S-1W-35	BB	NWNW	11.2	51331	IRRIGATION BOLES, GLENN D./DONNA L.
35-1W-35-00-0305	35S-1W-35	BA	NENW	0.2		
35-1W-35-00-0305	35S-1W-35	BB	NWNW	19	51331	IRRIGATION HUGHES, ART/NANCY
35-1W-35-00-0400	35S-1W-35	BB	NWNW	6	51331	IRRIGATION GOODMAN, DALE/CLAIR
35-1W-36-00-0200	35S-1W-36	BA	NENW	6.7	51331	IRRIGATION CARLSON, SCOTT
35-1W-36-00-0201	35S-1W-36	BA	NENW	15.6	51331	IRRIGATION HAYMAN, RUTH
35-1W-36-00-0401	35S-1W-36	BA	NENW	2.2	51331	IRRIGATION DEUPREE, PHILLIP/ALICE/ST
35-1W-36-00-0401	35S-1W-36	BC	SWNW	20.6	51331	IRRIGATION DEUPREE, PHILLIP/ALICE/ST
35-1W-36-00-0401	35S-1W-36	BD	SENE	25.1	51331	IRRIGATION DEUPREE, PHIL
35-1W-36-00-1000	35S-1W-36	CA	NESW	1.8	51331	IRRIGATION Olufson, Albert E/Norma J
36-1E-06-00-0101	36S-1E-06	BC	SWNW	2	51331	IRRIGATION MARTIN, LOUIS/DEANNA
36-1E-06-00-2000	36S-1E-06	BC	SWNW	19.2	51331	IRRIGATION CHRISTY, ROSE A
36-1E-07-00-1102	36S-1E-07	CC	SWSW	2.6	51331	IRRIGATION J.J.&L. PROPERTIES, INC
36-1E-07-00-1703	36S-1E-07	CC	SWSW	4.9	51331	IRRIGATION SMART, VICTOR/MARY
36-1W-01-00-0100	36S-1W-01	DA	NESE	8.6	51331	IRRIGATION ROBINSON, ROY
36-1W-01-00-0101	36S-1W-01	AD	SENE	3.5	51331	IRRIGATION MARTIN, LOUIS/DEANNA
36-1W-01-00-1801	36S-1W-01	DA	NESE	6.8	51331	IRRIGATION BARTLE, LOREN H./ANNE
36-1W-01-00-1802	36S-1W-01	DA	NESE	4.3	51331	IRRIGATION FREI, OSCAR LIVING TRUST
36-1W-03-00-0601	36S-1W-03	BC	SWNW	2.3	6036	IRRIGATION TRU-MIX LEASING INC
36-1W-10-00-0501	36S-1W-10	BD	SENE	0.4	51331	IRRIGATION COOLS, PAUL/GEORGIA
36-1W-10-00-0502	36S-1W-10	BD	SENE	0.8	51331	IRRIGATION CHRISTIAN, CARL
36-1W-10-00-0507	36S-1W-10	BD	SENE	1	51331	IRRIGATION WILLSON, CHESTER A
36-1W-10-00-0509	36S-1W-10	BD	SENE	0.5	51331	IRRIGATION WILLSON, CHESTER A
36-1W-10-00-0511	36S-1W-10	BD	SENE	18.2	51331	IRRIGATION COFFARO, VINCENT J
36-1W-12-00-0400	36S-1W-12	DA	NESE	20.4	51331	IRRIGATION FARM HOME ADMINISTRATION
36-1W-12-00-0500	36S-1W-12	DA	NESE	18.5	51331	IRRIGATION WILSON, DAVID WILLIAM

714.7