

**Before the Water Resources Director  
Deschutes, Crook, and Jefferson County**

**FINAL ORDER**

Pursuant to ORS 541.329 (District Water Rights Mapping Provision), a petition requesting approval and acceptance of district maps showing the location and use of all water rights within and served by a district was submitted to the Oregon Water Resources Commission on July 1, 1993, by the petitioner:

**CENTRAL OREGON IRRIGATION DISTRICT  
2598 N. HWY 97  
REDMOND, OREGON 97756**

By Decree of the Circuit Court for Deschutes County, Oregon, entered September 30, 1958, In the Matter of the Determination of the Relative Rights to the Use of Water of Deschutes River and its Tributaries, a water right was allowed in the name of Central Oregon Irrigation District for use of the waters of the Deschutes River for irrigation, domestic, stock, manufacturing, and municipal uses.

These lands have dates of priority of October 31, 1900, for 985 cubic feet per second (cfs) and December 2, 1907, for balance allowed by decree. The rights are evidenced by Water Right Certificate #29052, as modified by the Special Orders listed in **Attachment 1**. These lands also have a supplemental right to the use of water stored in Crane Prairie Reservoir under a portion of permit #23256 with a date of priority of February 28, 1913. These lands are served by means of the Central Oregon Irrigation District Canal, North Canal, and by direct pumping from the Deschutes River for certain lands.

The petitioner requests that the Rights of Record be changed to reflect the present uses and places of use listed in **Attachment 2**.

The petitioner did not petition all the rights of record as there are rights that were moved outside the district boundaries by Transfer Special Order Volume 39, Page 417, and thus have to be excluded from the petition. The rights of record outside the district are listed in **Attachment 3**. Proof for these lands, made pursuant to OAR 690-15-120, was made for less acreage than was ordered by Transfer Special Order Volume 39, Page 417. The balance is included in the petitioned lands listed in **Attachment 2**.

NOTICE OF RIGHT TO JUDICIAL REVIEW

This is a final order in other than a contested case. This order is subject to judicial review under ORS 183.484. Any petition for judicial review must be filed within the 60 day time period specified by ORS 183.484(2).

This statement of judicial review rights is required by ORS 536.075; it does not alter or add to existing rights or create rights that are not otherwise provided by law.

HB-3111.bwb

Special Order Volume 53, Page 1458

The petitioner requests that as part of the petition process, Permit No. 23256 be confirmed as a supplemental source for all petitioned uses and uses listed in Attachment 3.

A proposed order issued by the Director of the Water Resources Department on April 15, 1999, proposed to approve the petitioner's maps and petition. Pursuant to ORS 541.331 and OAR 690-13-310(4), a timely protest was filed by Jeanne Goertz, a user. The protest was resolved by mutual agreement. The notice to users generated nine comments. Eight of the comments resulted in minor changes to the petitioned rights. There was no net change to the total water rights petitioned. The ninth comment did not result in any change as it was actually a commentary on Oregon's water right laws. No other unresolved protests or comments were received.

### FINDINGS

The Director has examined the petition and maps submitted by Central Oregon Irrigation District and a report prepared by Department staff. The report is on file at the Water Resources Department. Based on the examination and report, the Director finds:

1. Central Oregon Irrigation District is a district eligible to petition as defined by ORS 541.325(1).
2. The district certified that they met the notice requirements of ORS 541.329(4).
3. The district filed its petition and maps in a timely manner.
4. The district paid the fees required by ORS 536.050(o).
5. The content and quality of the district's petition and maps meet the requirements of ORS 541.329.
6. The acreage petitioned is within the limits of the eligible water rights and the limits set in ORS 541.331(4).
7. Central Oregon Irrigation District has made proof, satisfactory to the Director, for that portion of supplemental Permit #23256 appurtenant to lands described as Petitioned Lands in Attachment 2 and lands outside the district, listed in Attachment 3.
8. Pursuant to OAR 690-15-110 thru 120, Central Oregon Irrigation District has made proof, satisfactory to the Director, for less land than was ordered by Transfer Special Order Volume 39, Page 417. The balance is included in the petitioned lands listed in Attachment 2. Proof was also made for the diversion point change.

9. Pursuant to OAR 690-15-110 thru 120, Central Oregon Irrigation District has made proof, satisfactory to the Director, for the diversion point portions of Transfer Special Orders Volume 33, Page 202, Volume 34, Page 225, Volume 44, Page 17 Volume 44, Page 222, and Volume 44, Page 347.
10. Central Oregon Irrigation District may make the proposed changes without injury to existing rights.
11. There are no unresolved protests or comments.

Therefore the Director finds that CENTRAL OREGON IRRIGATION DISTRICT has met the requirements of ORS 541.325 to 541.331.

### FINAL ORDER

NOW, THEREFORE, it is hereby ORDERED that the petition and maps of water rights submitted by CENTRAL OREGON IRRIGATION DISTRICT are accepted and approved. Certificate 29052 has been canceled.

It is FURTHER ORDERED that proof has been made to the satisfaction of the Director for Transfer Special Orders Volume 33, Page 202, Volume 34, Page 225, Volume 39, Page 417, Volume 44, Page 17, Volume 44, Page 222, and Volume 44, Page 347.

It is FURTHER ORDERED that proof has now been made to the satisfaction of the Director for all lands covered by supplemental Permit No. 23256. Certificates confirming the uses, as limited by the terms of the inter-district contract dated January 4, 1938, shall be issued.

It is FURTHER ORDERED that a new certificate conforming to the approved petition and confirming the changes made pursuant to Transfer Special Orders Volume 33, Page 202, Volume 34, Page 225, Volume 39, Page 417, Volume 44, Page 17, Volume 44, Page 222, and Volume 44, Page 347, shall be issued to CENTRAL OREGON IRRIGATION DISTRICT.

It is FURTHER ORDERED that the original season, rate, duty limitations, and all other conditions and limitations (except type of use) contained in the original decree, as modified by all subsequent decrees, shall remain in effect for the rights petitioned.

WITNESS the signature of the Oregon Water Resources Director, affixed 12/6/99

  
\_\_\_\_\_  
Martha O. Pagel, Director

**ATTACHMENT 1**

**C.O.I.D. TRANSFERS MODIFYING CERTIFICATE 29052  
CONSIDERED COMPLETE  
CONFIRMED BY THE REMAPPING PETITION**

<b>VOL.</b>	<b>PAGE</b>	<b>DATE</b>	<b>TRANS. APP. NO.</b>	<b>TRANS. NO.</b>
8	504	04/10/1956	1216	L-51
10	47	05/01/1959	161	B-111
10	309	01/29/1960	1223	L-58
10	375	04/29/1960	553	D-85
10	564	11/07/1960	390	C-131
11	133	04/13/1961	2256	W-84
11	187	05/23/1961	174	B-124
11	210	06/26/1961	1645	P-63
11	304	10/12/1961	1958	S-143
11	525	04/03/1962	178	B-128
11	556	04/18/1962	562	D-94
12	37	05/25/1962	180	B-130
12	50	06/18/1962	1406	M-140
12	165	10/08/1965	2097	T-57
12	228	12/24/1962	1969	S-154
12	367	03/28/1963	404	C-145
12	375	03/28/1963	2267	W-95
12	451	05/23/1963	1507	N-27
12	522	07/12/1963	32	A-32
13	7	09/03/1963	407	C-148
13	12	09/03/1963	1137	K-36
13	379	06/19/1964	1140	K-39
13	383	06/19/1964	720	F-53
13	488	09/24/1964	974	H-147
13	562	11/24/1964	1421	M-155
14	42	02/17/1965	574	D-106
14	59	03/17/1965	979	H-152
14	91	04/09/1965	1240	L-75
14	134	05/05/1965	1772	R-82
14	136	05/05/1965	983	H-156
14	169	06/01/1965	1144	K-43
14	241	08/09/1965	579	D-111

<u>VOL.</u>	<u>PAGE</u>	<u>DATE</u>	<u>TRANS. APP. NO.</u>	<u>TRANS. NO.</u>
14	332	12/07/1965	989	H-162
14	338	12/08/1965	1429	M-163
14	340	12/08/1965	1511	N-31
14	345	12/10/1965	988	H-161
14	436	02/10/1966	1778	R-88
15	29	04/25/1966	806	G-64
15	31	04/25/1966	2336	Z-5
15	52	04/29/1966	1514	N-34
15	101	05/23/1966	996	H-169
15	122	06/10/1966	428	C-169
15	125	06/10/1966	429	C-170
15	127	06/15/1966	1246	L-81
15	271	10/07/1966	427	C-168
15	274	10/07/1967	1150	K-49
15	400	01/26/1967	1515	N-35
16	1	04/03/1967	811	G-69
16	73	05/07/1959	385	C-126
16	78	05/26/1967	226	B-176
16	88	05/26/1967	660	E-47
16	96	06/01/1967	2295	W-123
16	98	06/01/1967	227	B-177
16	139	06/21/1967	731	F-64
16	144	06/23/1967	1097	J-46
16	304	10/03/1967	2006	S-191
16	306	10/04/1967	2010	S-195
16	309	10/04/1967	1448	M-182
16	317	10/12/1967	2007	S-192
16	362	11/28/1967	2301	W-129
16	364	11/29/1967	1786	R-96
16	428	01/18/1968	42	A-42
16	430	01/18/1968	43	A-43
16	432	01/18/1968	442	C-183
16	475	02/27/1968	1792	R-102
16	477	02/22/1968	2303	W-131
16	479	02/27/1968	1451	M-185
16	481	02/27/1968	1449	M-183
17	89	04/09/1965	576	D-108
17	120	05/13/1968	2014	S-199
17	190	06/17/1968	1013	H-186

C.O.I.D. HB-3111.bwb

<u>VOL.</u>	<u>PAGE</u>	<u>DATE</u>	<u>TRANS. APP. NO.</u>	<u>TRANS. NO.</u>
17	192	06/17/1968	2017	S-202
17	200	06/28/1968	1455	M-189
17	202	06/28/1968	1791	R-101
17	234	07/10/1968	446	C-187
17	391	10/24/1968	821	G-79
17	393	10/24/1968	448	C-189
17	441	12/09/1968	2310	W-138
18	24	01/15/1969	1463	M-197
18	26	01/15/1969	1156	K-55
18	28	01/15/1969	737	F-70
18	121	03/21/1969	1796	R-106
18	261	05/27/1969	663	E-50
18	263	05/27/1969	1802	R-112
18	265	05/27/1969	1461	M-195
18	357	07/18/1969	1430	M-164
18	359	07/18/1969	665	E-52
18	361	07/18/1969	1812	R-122
19	26	09/24/1969	740	F-73
19	28	09/24/1969	249	B-199
19	90	10/31/1969	824	G-82
19	105	11/05/1969	47	A-47
19	146	12/02/1969	1523	N-43
19	185	01/16/1970	1683	P-101
19	190	01/16/1970	461	C-202
19	192	01/16/1970	2039	S-224
19	196	01/16/1970	1165	K-64
19	199	01/16/1970	1476	M-210
19	201	01/16/1970	251	B-201
19	204	01/16/1970	2331	Y-8
19	207	01/16/1970	256	B-206
19	214	01/21/1970	1478	M-212
19	216	01/21/1970	1479	M-213
19	471	07/03/1970	2402	
20	44	08/31/1970	2396	
20	46	08/31/1970	2406	
20	48	08/31/1970	2405	
20	62	08/31/1970	2400	
20	118	09/30/1970	2404	
20	213	11/13/1970	2397	

C.O.I.D. HB-3111.bwb

<u>VOL.</u>	<u>PAGE</u>	<u>DATE</u>	<u>TRANS. APP. NO.</u>	<u>TRANS. NO.</u>
20	215	11/13/1970		2398
20	226	11/16/1970		2452
20	348	01/19/1971		2453
20	407	03/17/1971		2479
20	437	02/25/1971		2411
20	469	03/17/1971		2481
20	471	03/18/1971		2483
21	62	05/05/1971		2509
21	98	05/28/1971		2510
21	116	06/07/1971		2480
21	120	06/08/1971		2508
21	123	06/10/1971		2488
21	125	06/10/1971		2484
21	128	06/10/1971		2525
21	130	06/11/1971		2524
21	132	06/11/1971		2526
21	134	06/11/1971		2482
21	231	09/27/1971		2477
21	270	11/08/1971		2570
21	272	11/08/1971		2571
21	369	12/21/1971		2571
21	392	01/27/1972		2407
21	398	01/27/1972		2542
21	401	01/31/1972		2599
21	402	01/31/1972		2598
21	404	01/31/1972		2597
21	407	01/31/1972		2478
21	409	01/31/1972		2600
21	456	02/29/1972		2601
22	10	04/18/1972		2609
22	17	04/26/1972		2607
22	19	04/26/1972		2608
22	33	05/05/1972		2606
22	248	11/06/1972		2711
22	250	11/06/1972		2713
22	252	11/06/1972		2712
22	254	11/06/1972		2710
22	258	11/07/1972		2703
22	260	11/09/1972		2704

C.O.I.D. HB-3111.bwb

<u>VOL.</u>	<u>PAGE</u>	<u>DATE</u>	<u>TRANS. APP. NO.</u>	<u>TRANS. NO.</u>
22	277	11/09/1972		2706
22	291	11/14/1972		2708
22	293	11/20/1972		2705
22	295	11/20/1972		2709
22	360	12/21/1972		2739
22	397	01/08/1973		2717
22	405	01/09/1973		2718
22	407	01/22/1973		2719
22	409	01/22/1973		2724
23	60	04/02/1973		2752
23	62	04/02/1973		2754
23	64	04/02/1973		2758
23	261	07/16/1973		2796
23	263	07/16/1973		2797
23	265	07/16/1973		2800
23	267	07/16/1973		2805
23	277	07/20/1973		2852
23	411	12/12/1973		2851
23	415	12/12/1973		2864
23	417	12/12/1973		2906
23	426	12/13/1973		2853
23	428	12/13/1973		2849
23	430	12/13/1973		2850
23	432	12/14/1973		2854
23	434	12/14/1973		2879
23	470	12/20/1973		2848
24	54	01/04/1974		2904
24	60	01/04/1974		2896
24	91	01/31/1974		2961
24	93	01/31/1974		2962
24	97	02/05/1974		2950
24	113	02/15/1974		2908
24	122	02/20/1974		2753
24	152	03/07/1974		2755
24	187	03/18/1974		2967
24	212	03/29/1974		2969
24	220	04/15/1974		2995
24	230	04/15/1974		2963
24	257	04/26/1974		2756

C.O.I.D. HB-3111.bwb



<u>VOL.</u>	<u>PAGE</u>	<u>DATE</u>	<u>TRANS. APP. NO.</u>	<u>TRANS. NO.</u>
24	488	06/11/1974		2795
24	491	06/11/1974		2907
24	499	06/14/1974		3033
25	5	06/24/1974		3031
25	7	06/24/1974		3032
25	125	09/30/1974		3096
25	249	04/02/1975		2804
25	251	04/02/1975		3113
25	283	04/03/1975		3136
26	84	09/16/1975		3129
26	106	10/17/1975		3298
26	108	10/17/1975		3199
26	110	10/17/1975		3179
26	112	10/17/1975		3201
26	114	10/17/1975		3212
26	116	10/17/1975		3214
26	118	10/17/1975		3269
26	120	10/17/1975		3288
26	122	10/17/1975		3276
26	124	10/17/1975		3271
26	126	10/17/1975		3178
26	128	10/17/1975		3268
26	130	10/17/1975		3203
26	141	10/29/1975		2795
26	144	10/29/1975		2757
26	147	10/29/1975		2959
26	150	10/29/1975		2960
26	307	01/23/1976		3334
26	361	02/06/1976		3336
26	364	02/06/1976		3337
26	371	02/06/1976		3354
26	373	02/09/1976		3353
26	376	02/09/1976		3280
26	379	02/09/1976		3279
26	382	02/09/1976		3335
27	118	04/21/1976		3034
27	120	04/22/1976		3385
27	122	04/22/1976		3097
27	124	04/23/1976		3391

C.O.I.D. HB-3111.bwb

<u>VOL.</u>	<u>PAGE</u>	<u>DATE</u>	<u>TRANS. APP. NO.</u>	<u>TRANS. NO.</u>
27	126	04/23/1976		3386
27	148	05/10/1976		2958
27	265	06/17/1976		3112
27	269	06/17/1976		3153
27	286	07/02/1976		3387
27	289	07/02/1976		3114
27	291	07/02/1976		3174
27	293	07/06/1976		3175
27	311	07/13/1976		3109
27	460	09/24/1976		3464
27	462	09/24/1976		3200
27	472	09/28/1976		3389
27	474	09/28/1976		3388
27	476	09/28/1976		3299
27	479	09/28/1976		3270
27	481	09/28/1976		3177
27	484	10/05/1976		3120
28	2	10/07/1976		3460
28	4	10/07/1976		3459
28	6	10/07/1976		3457
28	8	10/07/1976		3456
28	10	10/07/1976		3455
28	12	10/07/1976		3452
28	14	10/07/1976		3451
28	16	10/07/1976		3448
28	18	10/07/1976		3447
28	20	10/07/1976		3461
28	22	10/08/1976		3463
28	24	10/08/1976		3465
28	44	10/14/1976		3390
28	52	10/14/1976		3454
28	149	11/29/1976		3462
28	176	12/10/1976		3308
28	212	12/20/1976		3355
28	370	03/11/1977		3449
28	375	03/17/1977		3450
28	379	03/17/1977		3453
30	339	01/27/1978		3789
30	341	01/27/1978		3790

C.O.I.D. HB-3111.bwb

<u>VOL.</u>	<u>PAGE</u>	<u>DATE</u>	<u>TRANS. APP. NO.</u>	<u>TRANS. NO.</u>
30	343	01/27/1978		3791
30	345	01/27/1978		3792
30	347	01/27/1978		3787
30	349	01/27/1978		3793
30	351	01/27/1978		3795
30	353	01/27/1978		3796
30	355	01/27/1978		3797
30	357	01/27/1978		3798
30	359	01/27/1978		3799
30	361	01/27/1978		3805
30	363	01/27/1978		3809
31	147	08/15/1978		4003
31	149	08/15/1978		4004
31	151	08/15/1978		4005
31	153	08/15/1978		4006
31	155	08/15/1978		4007
31	262	09/27/1978		4008
31	264	09/27/1978		4009
31	351	10/30/1978		3786
31	353	10/30/1978		3788
31	355	10/30/1978		3794
31	357	10/30/1978		3800
31	359	10/30/1978		3801
31	361	10/30/1978		3802
31	363	10/30/1978		3803
31	365	10/30/1978		3804
31	367	10/30/1978		3806
31	369	10/30/1978		3808
31	375	10/31/1978		4083
31	386	11/06/1978		3807
31	604	01/30/1979		4135
31	620	02/12/1979		4075
31	676	03/12/1979		4080
31	699	03/19/1979		4085
32	228	06/14/1979		4134
32	434	10/11/1979		4238
32	442	10/15/1979		4239
32	515	11/27/1979		4294
32	559	12/04/1979		4078

C.O.I.D. HB-3111.bwb

<u>VOL.</u>	<u>PAGE</u>	<u>DATE</u>	<u>TRANS. APP. NO.</u>	<u>TRANS. NO.</u>
32	609	01/03/1980		4295
32	654	01/21/1980		4329
32	656	01/21/1980		4330
32	658	01/21/1980		4331
32	660	01/21/1980		4332
32	662	01/21/1980		4333
32	664	01/21/1980		4334
32	666	01/21/1980		4340
32	686	01/28/1980		4341
32	690	01/28/1980		4345
32	692	01/28/1980		4350
32	701	01/30/1980		4351
33	17	02/14/1980		4378
33	19	02/14/1980		4379
33	21	02/14/1980		4380
33	34	03/12/1980		4364
33	36	03/12/1980		4365
33	38	03/12/1980		4366
33	40	03/12/1980		4352
33	42	03/12/1980		4362
33	44	03/12/1980		4363
33	46	03/12/1980		4367
33	48	03/12/1980		4368
33	50	03/12/1980		4396
33	52	03/12/1980		4398
33	55	03/12/1980		4396
33	57	03/12/1980		4399
33	59	03/18/1980		4349
33	194	05/08/1980		4462
33	204	05/09/1980		4457
33	248	05/28/1980		4475
33	289	06/09/1980		4459
33	291	06/09/1980		4483
33	293	06/09/1980		4485
33	324	06/13/1980		4484
33	379	06/24/1980		4474
33	417	07/09/1980		4428
33	419	07/09/1980		4429
33	425	07/09/1980		4512

<u>VOL.</u>	<u>PAGE</u>	<u>DATE</u>	<u>TRANS. APP. NO.</u>	<u>TRANS. NO.</u>
33	427	07/09/1980	4514	
33	450	07/21/1980	4458	
33	452	07/21/1980	4473	
33	466	07/21/1980	4513	
33	468	07/21/1980	4515	
33	513	07/28/1980	4540	
33	515	07/28/1980	4541	
33	575	08/11/1980	4571	
33	577	08/11/1980	4572	
33	582	08/15/1980	4545	
33	584	08/15/1980	4546	
33	614	08/22/1980	4516	
33	664	09/11/1980	4348	
33	668	09/11/1980	4561	
33	725	09/29/1980	4588	
33	727	09/29/1980	4589	
33	729	09/29/1980	4590	
33	731	09/29/1980	4561	
33	733	09/29/1980	4592	
33	741	09/29/1980	4601	
33	743	09/29/1980	4602	
33	745	09/29/1980	4603	
34	30	10/28/1980	4607	
34	70	11/20/1980	4077	
34	72	11/20/1980	4081	
34	74	11/20/1980	4082	
34	76	11/20/1980	4084	
34	78	11/20/1980	4133	
34	80	11/20/1980	4608	
34	82	11/20/1980	4609	
34	84	11/20/1980	4614	
34	86	11/20/1980	4624	
34	88	11/20/1980	4625	
34	105	11/25/1980	4386	
34	187	12/31/1980	4430	
34	189	12/31/1980	4630	
34	191	12/31/1980	4631	
34	193	12/31/1980	4635	
34	271	05/23/1983	4642	

<u>VOL.</u>	<u>PAGE</u>	<u>DATE</u>	<u>TRANS. APP. NO.</u>	<u>TRANS. NO.</u>
34	275	02/09/1981		4640
34	360	03/13/1981		4662
34	362	03/13/1981		4664
34	364	03/13/1981		4665
34	366	03/13/1981		4682
34	383	03/23/1981		4460
34	385	03/23/1981		4641
34	387	03/23/1981		4663
34	392	03/26/1981		4688
34	394	03/26/1981		4698
34	438	04/15/1981		4694
34	451	04/22/1981		4710
34	500	04/24/1981		4716
34	520	05/11/1981		4713
34	522	05/11/1981		4717
34	524	05/11/1981		4734
34	526	05/11/1981		4735
34	547	05/19/1981		4712
34	548	05/21/1981		4708
34	550	05/21/1981		4709
34	552	05/21/1981		4711
34	556	05/21/1981		4736
34	631	06/18/1981		4730
35	23	07/15/1981		4086
35	25	07/15/1981		4732
35	27	07/15/1981		4733
35	29	07/15/1981		4742
35	31	07/15/1981		4754
35	33	07/15/1981		4770
35	35	07/15/1981		4776
35	54	07/22/1981		4783
35	56	07/29/1981		4643
35	58	07/29/1981		4737
35	60	07/29/1981		4775
35	97	08/13/1981		4823
35	109	08/24/1981		4787
35	163	09/02/1981		4824
35	165	09/02/1981		4825
35	240	09/25/1981		4836

<u>VOL.</u>	<u>PAGE</u>	<u>DATE</u>	<u>TRANS. APP. NO.</u>	<u>TRANS. NO.</u>
35	284	10/19/1981		4826
35	290	10/19/1981		4847
35	324	10/26/1981		4885
35	345	11/02/1981		4894
35	347	11/02/1981		4891
35	354	11/06/1981		4871
35	391	11/23/1981		4918
35	441	12/15/1981		4906
35	476	12/29/1981		4827
35	494	01/11/1982		4920
35	496	01/11/1982		4922
35	498	01/11/1982		4945
35	523	01/18/1982		4946
35	525	01/18/1982		4949
35	527	01/18/1982		4952
35	529	01/18/1982		4953
36	28	03/10/1982		4978
36	46	03/12/1982		4954
36	74	03/23/1982		4999
36	112	04/19/1982		4900
36	114	04/19/1982		4903
36	120	04/19/1982		4899
36	122	04/19/1982		4892
36	129	04/21/1982		4771
36	131	04/21/1982		4917
36	152	05/03/1982		3458
36	154	05/03/1982		4895
36	156	05/03/1982		4925
36	208	05/21/1982		4672
36	210	05/21/1982		4987
36	234	06/08/1982		4897
36	236	06/08/1982		4985
36	250	06/08/1982		5024
36	266	06/08/1982		5006
36	268	06/08/1982		5008
36	270	06/08/1982		5011
36	272	06/08/1982		5013
36	274	06/08/1982		5014
36	276	06/08/1982		5039

<u>VOL.</u>	<u>PAGE</u>	<u>DATE</u>	<u>TRANS. APP. NO.</u>	<u>TRANS. NO.</u>
36	302	06/24/1982	5053	
36	356	07/13/1982	4893	
36	384	07/27/1982	5070	
36	419	08/18/1982	5074	
36	421	08/18/1982	5077	
36	423	08/18/1982	5078	
36	425	08/18/1982	5079	
36	458	08/30/1982	5091	
36	460	08/30/1982	5096	
36	462	08/30/1982	4666	
36	489	09/17/1982	4476	
36	496	10/04/1982	5094	
36	500	10/04/1982	5103	
36	567	11/09/1982	5124	
36	594	12/07/1982	5118	
36	634	12/20/1982	5105	
36	636	12/20/1982	5106	
36	638	12/20/1982	5131	
36	647	12/20/1982	5153	
37	21	01/06/1983	5158	
37	40	01/25/1983	5174	
37	62	02/03/1983	5171	
37	125	03/18/1983	5166	
37	127	03/18/1983	5184	
37	129	03/18/1983	5199	
37	135	03/22/1983	5163	
37	137	03/22/1983	5164	
37	186	04/20/1983	5213	
37	188	04/20/1983	5215	
37	190	04/20/1983	5216	
37	192	04/20/1983	5217	
37	204	04/27/1983	5218	
37	278	05/23/1983	5221	
37	346	06/10/1983	5251	
37	348	06/10/1983	5252	
37	350	06/10/1983	5255	
37	352	06/10/1983	5254	
37	376	06/29/1983	5241	
37	521	11/01/1983	5321	



<u>VOL.</u>	<u>PAGE</u>	<u>DATE</u>	<u>TRANS. APP. NO.</u>	<u>TRANS. NO.</u>
37	567	11/03/1983		2707
37	571	11/03/1983		5320
37	572	11/03/1983		5323
37	574	11/03/1983		5330
37	600	11/03/1983		5292
37	624	11/18/1983		5302
37	628	11/18/1983		5316
37	648	11/18/1983		4986
37	652	11/18/1983		4955
37	656	11/18/1983		5360
37	658	11/18/1983		5382
37	698	11/29/1983		5266
38	32	12/13/1983		5348
38	46	12/14/1983		5400
38	135	02/10/1984		5236
38	162	03/02/1984		5237
38	187	03/16/1984		5305
38	206	03/29/1984		5440
38	207	03/29/1984		5439
38	243	05/07/1984		5450
38	245	05/07/1984		5451
38	266	05/18/1984		5458
38	272	05/24/1984		5465
38	292	06/11/1984		5472
38	304	06/21/1984		5479
38	311	07/16/1984		5473
38	323	07/16/1984		5466
38	337	07/16/1984		5482
38	409	08/27/1984		5498
38	411	08/27/1984		5500
38	413	08/27/1984		5497
38	434	09/18/1984		5511
38	436	09/18/1984		5512
38	442	09/20/1984		5514
38	444	09/20/1984		5515
38	507	11/02/1984		5534
38	572	01/04/1985		5559
38	578	01/17/1985		5481
38	580	01/17/1985		5486

<u>VOL.</u>	<u>PAGE</u>	<u>DATE</u>	<u>TRANS. APP. NO.</u>	<u>TRANS. NO.</u>
38	584	01/17/1985	5561	
38	598	01/28/1985	5566	
39	19	02/08/1985	5570	
39	21	02/08/1985	5571	
39	25	02/08/1985	5573	
39	27	02/08/1985	5574	
39	29	02/08/1985	5577	
39	61	03/01/1985	5578	
39	83	03/20/1985	5587	
39	232	06/27/1985	5622	
39	234	06/27/1985	5637	
39	239	01/27/1978	3785	
39	267	08/05/1985	5538	
39	275	08/05/1985	5638	
39	353	10/17/1985	5672	
39	355	10/17/1985	5686	
39	387	10/29/1985	5452	
39	404	11/05/1985	5595	
39	441	11/22/1985	5712	
39	453	12/12/1985	5707	
39	455	12/12/1985	5716	
39	457	12/12/1985	5717	
39	493	01/13/1986	5733	
39	512	01/23/1986	5741	
40	53	03/05/1986	5747	
40	55	03/05/1986	5748	
40	57	03/05/1986	5749	
40	135	05/07/1986	5765	
40	154	05/08/1986	5769	
40	181	05/26/1986	5780	
40	183	05/28/1986	5781	
40	208	07/07/1986	5760	
40	210	07/07/1986	5801	
40	212	07/07/1986	5799	
40	302	08/28/1986	5802	
40	310	08/29/1986	5800	
40	328	08/29/1986	5824	
40	379	09/19/1986	5825	
40	381	09/19/1986	5831	

<u>VOL.</u>	<u>PAGE</u>	<u>DATE</u>	<u>TRANS. APP. NO.</u>	<u>TRANS. NO.</u>
40	437	10/14/1986	5841	
40	452	10/28/1986	5846	
40	457	11/04/1986	5771	
40	463	11/04/1986	5854	
41	7	01/21/1987	5870	
41	9	01/21/1987	5871	
41	32	01/21/1987	5876	
41	49	01/29/1987	5877	
41	105	03/12/1987	5897	
41	107	03/12/1987	5896	
41	162	04/03/1987	5907	
41	164	04/03/1987	5908	
41	199	05/08/1987	5750	
41	208	05/08/1987	5921	
41	210	05/08/1987	5922	
41	367	07/14/1987	5946	
41	369	07/14/1987	5947	
41	371	07/14/1987	5948	
41	432	08/31/1987	5958	
41	434	08/31/1987	5959	
41	440	08/31/1987	5978	
41	614	11/25/1987	5988	
42	58	02/18/1988	5959	
42	60	02/18/1988	5990	
42	145	04/12/1988	5987	
42	151	04/12/1988	6022	
42	153	04/12/1988	6023	
42	229	06/08/1988	6008	
42	234	06/08/1988	6026	
42	298	07/26/1988	6006	
42	300	07/26/1988	6007	
42	304	07/26/1988	6025	
42	310	07/26/1988	6045	
43	3	01/11/1989	4086	
43	71	01/27/1989	6126	
43	95	02/27/1989	6112	
43	141	03/31/1989	6141	
43	143	03/31/1989	6142	
43	151	03/31/1989	6156	

<u>VOL.</u>	<u>PAGE</u>	<u>DATE</u>	<u>TRANS. APP. NO.</u>	<u>TRANS. NO.</u>
43	157	03/31/1989		6178
43	159	03/31/1989		6179
43	163	03/31/1989		6188
43	204	04/18/1989		4348
43	269	06/02/1989		6046
43	346	08/21/1989		6193
43	348	08/21/1989		6243
43	380	09/26/1989		6283
43	392	10/05/1989		6245
43	394	10/05/1989		6378
43	439	10/30/1989		6253
43	443	11/13/1989		6297
43	449	11/17/1989		6235
43	483	12/12/1989		6259
43	487	12/18/1989		6264
44	17	01/19/1990		6122
44	20	01/30/1990		6215
44	24	02/05/1990		6240
44	175	04/12/1990		6348
44	368	10/10/1990		6046
44	369	10/12/1990		6342
45	21	01/16/1991		6307

## ATTACHMENT 2

### CENTRAL OREGON IRRIGATION DISTRICT HB-3111 REMAPPING PETITION (Final Order on lands)

<u>OTR/OTR</u>	<u>TL</u>	<u>USE</u>	<u>ACRES</u>	<u>DIV. PT.</u>	<u>OWNER</u>
SW¼ SE¼	401	IR	1.820	12	OREGON STATE PARKS
SE¼ SE¼	600	IR	1.660	12	OREGON STATE PARKS
Section 32					
SW¼ NE¼	200	IR	6.600	11	THORNBURGH, EVERETT
SE¼ NE¼	200	IR	8.900	11	THORNBURGH, EVERETT
NE¼ SW¼	500	IR	13.250	11	BRADEN, SONDR A
NW¼ SW¼	500	IR	1.000	11	BRADEN, SONDR A
SW¼ SW¼	500	IR	19.200	11	BRADEN, SONDR A
SE¼ SW¼	600	IR	26.000	11	PRATT, DOROTHY LOU
NE¼ SE¼	300	IR	36.650	11	THORNBURGH, EVERETT
SW¼ SE¼	400	IR	0.100	11	THORNBURGH, EVERETT
SE¼ SE¼	400	IR	32.350	11	THORNBURGH, EVERETT
Section 33					
SW¼ NW¼	400	IR	7.700	11	THORNBURGH, EVERETT
NE¼ SW¼	100	IR	4.000	11	HARPER, VIRGIL
NW¼ SW¼	400	IR	36.300	11	THORNBURGH, EVERETT
SW¼ SW¼	400	IR	37.400	11	THORNBURGH, EVERETT
SE¼ SW¼	100	IR	2.000	11	HARPER, VIRGIL
SE¼ SW¼	103	IR	14.000	11	GREGERSON, GARY E
Section 34					
Township 13 South, Range 13 East, W.M.					
NE¼ NE¼	300	IR	12.000	11	CLARK, DAVID L
SE¼ NE¼	300	IR	6.200	11	CLARK, DAVID L
Section 12					
SE¼ NE¼	4300	IR	14.000	11	BETTESWORTH, JAY
SE¼ NE¼	4400	IR	5.000	11	GREGG, MARGARET
NE¼ SE¼	300	IR	1.000	11	BITTLER, SCOTT
NE¼ SE¼	400	IR	1.400	11	SCHULTZ, RUTH A
Section 36					
Township 14 South, Range 12 East, W.M.					

SW¼ NE¼	600	IR	3.200	11	HUMPHREYS FAMILY TRUST
SE¼ NE¼	600	IR	4.000	11	HUMPHREYS FAMILY TRUST
NE¼ NW¼	700	IR	8.100	11	GARDNER, JAMES
SE¼ NW¼	700	IR	12.400	11	GARDNER, JAMES
SE¼ NW¼	700	PND	0.400	11	GARDNER, JAMES
NE¼ SW¼	700	IR	15.700	11	GARDNER, JAMES
SW¼ SW¼	700	IR	18.400	11	GARDNER, JAMES
SE¼ SW¼	700	IR	21.000	11	GARDNER, JAMES
NE¼ SE¼	600	IR	12.700	11	HUMPHREYS FAMILY TRUST
NW¼ SE¼	600	IR	19.800	11	HUMPHREYS FAMILY TRUST
NW¼ SE¼	600	PND	0.600	11	HUMPHREYS FAMILY TRUST
SW¼ SE¼	600	IR	25.400	11	HUMPHREYS FAMILY TRUST
SW¼ SE¼	600	PND	0.300	11	HUMPHREYS FAMILY TRUST
SE¼ SE¼	600	IR	2.300	11	HUMPHREYS FAMILY TRUST

Section 3

NE¼ NE¼	100	IR	5.000	11	THORNBURGH, EVERETT
NW¼ NE¼	100	PND	1.500	11	CENTRAL OREGON IRRIGATION
SW¼ NE¼	200	IR	7.400	11	RIVERA, KEITH A
SW¼ NE¼	300	IR	10.700	11	BOYDSTON, KYLE S
SW¼ NE¼	300	PND	0.300	11	BOYDSTON, KYLE S
SW¼ NE¼	400	IR	4.000	11	BURTON, KYLE E
SE¼ NE¼	200	IR	24.600	11	RIVERA, KEITH A
NE¼ NW¼	100	IR	17.470	11	PATRICK, RANDALL E
NE¼ NW¼	101	IR	1.600	11	TERRY, TOM
NW¼ NW¼	200	IR	14.800	11	BRADEN, SONDRAD
SW¼ NW¼	500	IR	9.000	11	BRADEN, SONDRAD
SE¼ NW¼	300	IR	1.000	11	KOSKI, CLIFTON
SE¼ NW¼	400	IR	27.000	11	STANFILL, DOYLE S
NE¼ SW¼	900	IR	19.000	11	HOVEY, RONALD
NW¼ SW¼	700	IR	22.700	11	SCHWERBEL, RICHARD
SW¼ SW¼	700	IR	24.300	11	SCHWERBEL, RICHARD
SE¼ SW¼	800	IR	22.000	11	STEINKE, JAMES O
NE¼ SE¼	1100	IR	6.000	11	HUBBARD, HARRY
NE¼ SE¼	1200	IR	3.700	11	HUBBARD, HARRY
NE¼ SE¼	1300	IR	3.700	11	MESSNER, TIMOTHY
NW¼ SE¼	1000	IR	14.000	11	HOVEY, RONALD
NW¼ SE¼	1300	IR	5.300	11	MESSNER, TIMOTHY
SW¼ SE¼	1400	IR	11.900	11	HUMPHREYS FAMILY TRUST
SE¼ SE¼	1400	IR	24.800	11	HUMPHREYS FAMILY TRUST

Section 4

NW¼ NE¼	100	IR	0.280	11	OREGON STATE PARKS
SW¼ NE¼	200	IR	28.700	11	MEIER, MARTIN
SE¼ NE¼	200	IR	1.800	11	MEIER, MARTIN
SE¼ NE¼	300	IR	20.200	11	HOLM, DALE M
SW¼ NW¼	1100	PND	1.200	11	CENTRAL OREGON IRRIGATION
SW¼ NW¼	1200	PND	2.400	11	CENTRAL OREGON IRRIGATION
SW¼ NW¼	1400	PND	0.600	11	CENTRAL OREGON IRRIGATION
SW¼ NW¼	1500	PND	6.000	11	CENTRAL OREGON IRRIGATION
SW¼ NW¼	1600	PND	1.200	11	CENTRAL OREGON IRRIGATION
SW¼ NW¼	1900	IR	0.800	11	MYRIN, STEVE
SW¼ NW¼	1900	PND	0.160	11	MYRIN, STEVE
SW¼ NW¼	2000	IR	5.500	11	HERLOCKER, JOHN R.
SW¼ NW¼	2000	PND	5.700	11	CENTRAL OREGON IRRIGATION
SW¼ NW¼	2100	PND	6.900	11	CENTRAL OREGON IRRIGATION
NE¼ SW¼	500	IR	21.300	11	PINZ STOCK RANCH, INC
NE¼ SW¼	600	IR	0.700	11	PINZ STOCK RANCH, INC
NW¼ SW¼	400	IR	38.500	11	RIEWEG, DAVID A &
SW¼ SW¼	400	IR	36.000	11	RIEWEG, DAVID A &
SE¼ SW¼	500	IR	28.200	11	PINZ STOCK RANCH, INC
SE¼ SW¼	600	IR	2.300	11	PINZ STOCK RANCH, INC
NE¼ SE¼	300	IR	7.300	11	HOLM, DALE M
NW¼ SE¼	600	IR	4.000	11	PINZ STOCK RANCH, INC
NW¼ SE¼	700	IR	2.700	11	FOX, STEPHEN A
SW¼ SE¼	600	IR	11.700	11	PINZ STOCK RANCH, INC
SW¼ SE¼	700	IR	15.500	11	FOX, STEPHEN A
SW¼ SE¼	800	IR	3.000	11	FOX, STEPHEN A
SE¼ SE¼	1000	IR	10.620	11	FOX, STEPHEN A

Section 5

SE¼ NE¼	1500	IR	2.000	11	HERLOCKER, JOHN R.
SE¼ NE¼	2000	IR	5.000	11	HERLOCKER, JOHN R.
NE¼ NW¼	2102	IR	8.800	11	JOHNSTON, TERRY L
NW¼ NW¼	2102	IR	4.300	11	JOHNSTON, TERRY L
SW¼ NW¼	2102	IR	0.300	11	JOHNSTON, TERRY L
SW¼ NW¼	2104	IR	25.700	11	CLARK, DAVID L
SE¼ NW¼	2102	IR	2.200	11	JOHNSTON, TERRY L
SE¼ NW¼	2105	IR	24.800	11	CLARK, DAVID L
NE¼ SW¼	2101	IR	12.900	11	CLARK, DAVID L
NE¼ SW¼	2105	IR	6.100	11	CLARK, DAVID L
NE¼ SW¼	2300	IR	1.800	11	FREEMAN, W E
NW¼ SW¼	2103	IR	6.800	11	CLARK, DAVID L
NW¼ SW¼	2104	IR	17.600	11	CLARK, DAVID L
SW¼ SW¼	2103	IR	15.200	11	CLARK, DAVID L
SE¼ SW¼	2103	IR	23.100	11	CLARK, DAVID L

NE¼ SE¼	2200	IR	31.100	11	ABBEY, STEPHEN P
NW¼ SE¼	2200	IR	37.000	11	ABBEY, STEPHEN P
SW¼ SE¼	2200	IR	34.700	11	ABBEY, STEPHEN P
SE¼ SE¼	2200	IR	26.200	11	ABBEY, STEPHEN P

Section 6

NE¼ NE¼	2700	IR	36.000	11	LEU, J ERWIN
NW¼ NE¼	2701	IR	23.000	11	MCWILLIAMS, JUDY
SW¼ NE¼	2702	IR	14.500	11	COLVIN, DALE F
SE¼ NE¼	2702	IR	39.500	11	COLVIN, DALE F
NE¼ NW¼	2400	IR	9.400	11	CLARK, DAVID L
NW¼ NW¼	2103	IR	27.400	11	CLARK, DAVID L
NE¼ SE¼	2800	IR	39.300	11	SCHUDEL, HAROLD L
NW¼ SE¼	2800	IR	16.900	11	SCHUDEL, HAROLD L
SE¼ SE¼	2800	IR	36.800	11	SCHUDEL, HAROLD L

Section 7

NE¼ NE¼	100	IR	34.800	11	DICKSON, DWAIN
NW¼ NE¼	100	IR	36.100	11	DICKSON, DWAIN
NW¼ NE¼	100	PND	0.100	11	DICKSON, DWAIN
SW¼ NE¼	200	IR	4.500	11	WHITE, KENNETH
SW¼ NE¼	201	IR	27.700	11	ZINIKER, ROBIN L
SW¼ NE¼	202	IR	2.000	11	CAREY, WILSON B
SW¼ NE¼	204	IR	2.500	11	STARNES, RONALD
SE¼ NE¼	201	IR	32.300	11	ZINIKER, ROBIN L
NE¼ NW¼	300	IR	34.000	11	WANZO, CHARLES M
NW¼ NW¼	301	IR	15.000	11	RIDENOUR, VIRGIL M
SW¼ NW¼	403	IR	27.000	11	BUTTERFIELD, PATRICK
SE¼ NW¼	500	IR	20.000	11	AHRENS, H JOHN
SE¼ NW¼	501	IR	3.000	11	HOLLANDER, LEWIS E JR
SE¼ NW¼	502	IR	4.600	11	ALLEN, CHALLIS
NE¼ SW¼	400	IR	10.000	11	RODRIGUES, EDMUND P
NE¼ SW¼	405	IR	6.000	11	MAY, KEIPP L
NE¼ SW¼	406	IR	8.000	11	PRODZINSKI, MARK D ET AL
NE¼ SW¼	600	IR	4.200	11	RIEMENSCHNEIDER, D C
NE¼ SW¼	600	PND	0.200	11	RIEMENSCHNEIDER, D C
NW¼ SW¼	1300	IR	40.000	11	SCHUDEL, HAROLD L
SW¼ SW¼	1300	IR	36.500	11	SCHUDEL, HAROLD L
SE¼ SW¼	401	IR	4.500	11	BERGER, CHARLES D
SE¼ SW¼	402	IR	0.500	11	HENDERSON, WILLIAM
SE¼ SW¼	404	IR	21.100	11	BERGER, CHARLES D
SE¼ SW¼	700	IR	4.000	11	JAHN, M SCOTT
SE¼ SW¼	800	IR	2.000	11	PETERSON, TURE E
SE¼ SW¼	900	IR	0.500	11	BERGSTROM, DAVID L
NE¼ SE¼	1100	IR	36.100	11	ZINIKER, ROBIN L



NW¼ SE¼	1002	IR	7.000	11	BROWNING, SID
NW¼ SE¼	1100	IR	19.850	11	ZINIKER, ROBIN L
NW¼ SE¼	1101	IR	4.900	11	KILGORE, DAN
SW¼ SE¼	1000	IR	9.800	11	BROWNING, SID
SW¼ SE¼	1001	IR	6.000	11	GREGAN, DOUGLAS R
SW¼ SE¼	1002	IR	19.100	11	BROWNING, SID
SE¼ SE¼	1400	IR	28.600	11	ALDOUS, ELIZABETH A

Section 8

NE¼ NE¼	100	IR	18.000	11	GARDNER, JAMES & CAROL
NE¼ NE¼	100	PND	0.200	11	GARDNER, JAMES & CAROL
NW¼ NE¼	100	IR	11.500	11	GARDNER, JAMES & CAROL
NW¼ NE¼	200	IR	7.600	11	MANN, WILLIAM D
NW¼ NE¼	300	IR	2.200	11	DEATON, KATHLEEN ROSE
SW¼ NE¼	200	IR	15.150	11	MANN, WILLIAM D
SW¼ NE¼	300	IR	5.800	11	DEATON, KATHLEEN ROSE
SE¼ NE¼	100	IR	5.400	11	GARDNER, JAMES & CAROL
SE¼ NE¼	100	PND	3.800	11	GARDNER, JAMES & CAROL
NE¼ NW¼	400	IR	20.000	11	PERRY, JACK L
NW¼ NW¼	501	IR	4.810	11	ROGERS, CHARLES E JR
NW¼ NW¼	600	IR	6.000	11	MITCHELL, CHESTER
NW¼ NW¼	701	IR	10.400	11	KELLER, WALLACE L
SW¼ NW¼	701	IR	24.600	11	KELLER, WALLACE L
SW¼ NW¼	702	IR	1.440	11	KELLER, WALLACE L
SW¼ NW¼	801	IR	5.400	11	LORANGER, JON S
SE¼ NW¼	800	IR	3.500	11	HAGA, RICK A
SE¼ NW¼	801	IR	13.600	11	LORANGER, JON S
SE¼ NW¼	900	IR	2.800	11	DRUM, MICHAEL
SE¼ NW¼	902	IR	1.000	11	MURPHY, RICHARD A
NE¼ SW¼	1500	IR	28.000	11	BAIN, NORMAN C JR
NW¼ SW¼	701	IR	26.800	11	KELLER, WALLACE L
SW¼ SW¼	1100	IR	24.400	11	ALDOUS, ELIZABETH A
SW¼ SW¼	701	IR	5.000	11	KELLER, WALLACE L
SE¼ SW¼	1300	IR	5.480	11	JAGER, GERRIT A
SE¼ SW¼	1400	IR	27.000	11	BOLKEN, OLAF
NE¼ SE¼	1700	IR	10.000	11	KIMBALL, GEORGE H
NE¼ SE¼	1800	IR	0.500	11	FOSS, ART
NE¼ SE¼	1800	IR	2.700	11	RADANT, GERALD DANA
NE¼ SE¼	2000	IR	2.000	11	GROESZ, JOHN W
NE¼ SE¼	2100	IR	2.000	11	LONG, KEITH E
NE¼ SE¼	2200	IR	3.600	11	BOZARTH, JAMES F
NW¼ SE¼	1600	IR	8.000	11	FOSS, C B
SW¼ SE¼	1900	IR	14.300	11	FOSS, C B

SE¼ SE¼	1900	IR	22.900	11	FOSS, C B
SE¼ SE¼	2200	IR	0.100	11	BOZARTH, JAMES F
SE¼ SE¼	2300	IR	1.800	11	DIETZ, JAMES
SE¼ SE¼	2400	IR	1.700	11	HAMMOND, BARBARA L

Section 9

NE¼ NE¼	100	IR	4.200	11	GARDNER, JAMES & CAROL
NE¼ NE¼	400	IR	11.000	11	GARDNER, JAMES
NW¼ NE¼	500	IR	15.700	11	GARDNER, JAMES & CAROL
NW¼ NE¼	500	PND	0.280	11	GARDNER, JAMES & CAROL
SW¼ NE¼	501	IR	17.600	11	HUMPHREYS FAMILY TRUST
SE¼ NE¼	100	IR	18.100	11	GARDNER, JAMES & CAROL
SE¼ NE¼	200	IR	3.000	11	GARDNER, JAMES & CAROL
SE¼ NE¼	300	IR	1.000	11	GARDNER, JAMES & CAROL
NE¼ NW¼	500	IR	30.000	11	GARDNER, JAMES & CAROL
NW¼ NW¼	500	IR	23.900	11	GARDNER, JAMES & CAROL
SW¼ NW¼	500	IR	10.000	11	GARDNER, JAMES & CAROL
SW¼ NW¼	500	PND	3.580	11	GARDNER, JAMES & CAROL
SE¼ NW¼	500	IR	20.400	11	GARDNER, JAMES & CAROL
NE¼ SW¼	2500	IR	22.100	11	GARDNER, JAMES & CAROL
NW¼ SW¼	100	IR	2.000	11	FAHLGREN, MICHAEL J
NW¼ SW¼	1600	IR	0.500	11	BROWN, TIMOTHY RUSSELL
NW¼ SW¼	1600	IR	1.000	11	BROWN, TIMOTHY RUSSELL
NW¼ SW¼	1700	IR	2.000	11	WALKER, WALTER W
NW¼ SW¼	1800	IR	1.500	11	FOSS, ART
NW¼ SW¼	1900	IR	2.000	11	MATTOS, JILL L
NW¼ SW¼	200	IR	2.000	11	WILKERSON, MARK S
NW¼ SW¼	2200	IR	0.300	11	BOZARTH, JAMES F
NW¼ SW¼	300	IR	2.000	11	SMITH, DANIEL L
NW¼ SW¼	400	IR	2.000	11	WOOD, LEWIS O
NW¼ SW¼	500	IR	1.300	11	ANDERSON, RICHARD L
SW¼ SW¼	1300	IR	1.500	11	BYERLEY, JOHN W
SW¼ SW¼	1400	IR	2.000	11	PETERSEN, GARY H
SW¼ SW¼	1500	IR	4.700	11	SELLERS, RANDOLPH M &
SW¼ SW¼	1600	IR	0.500	11	BROWN, TIMOTHY RUSSELL
SW¼ SW¼	2300	IR	0.200	11	DIETZ, JAMES
SW¼ SW¼	2400	IR	10.440	11	HAMMOND, BARBARA L
SW¼ SW¼	500	IR	1.700	11	ANDERSON, RICHARD L
SE¼ SW¼	1000	IR	2.000	11	MILLER, RONALD H
SE¼ SW¼	1100	IR	4.110	11	SMITHERS, SUZANNE J
SE¼ SW¼	1200	IR	0.800	11	SMITH, JANICE A &
SE¼ SW¼	1300	IR	0.500	11	BYERLEY, JOHN W
SE¼ SW¼	600	IR	2.500	11	ANDERSON, RICHARD L
SE¼ SW¼	700	IR	2.000	11	ANDERSON, RICHARD L
SE¼ SW¼	800	IR	4.500	11	ANDERSON, RICHARD L

SE¼ SW¼	900	IR	2.000	11	GREEN, JOHN S
NE¼ SE¼	400	IR	0.900	11	HUMPHREYS FAMILY TRUST
NE¼ SE¼	400	PND	0.600	11	HUMPHREYS FAMILY TRUST
NE¼ SE¼	500	IR	25.900	11	GARDNER, JAMES & CAROL
NW¼ SE¼	500	IR	25.400	11	GARDNER, JAMES & CAROL
SW¼ SE¼	500	IR	28.000	11	GARDNER, JAMES & CAROL
SE¼ SE¼	600	IR	11.000	11	SCHOONMAKER, DOROTHY C

Section 10

NW¼ NW¼	300	IR	0.900	11	GARDNER, JAMES & CAROL
SW¼ NW¼	400	IR	1.400	11	HUMPHREYS FAMILY TRUST
NW¼ SW¼	400	IR	7.300	11	HUMPHREYS FAMILY TRUST
SE¼ SW¼	100	IR	4.390	11	OREGON STATE PARKS
NE¼ SE¼	300	IR	0.800	11	SHALLEY, JANET M
NE¼ SE¼	400	IR	1.300	11	SHERIDAN, DOUGLAS ET AL
NE¼ SE¼	500	IR	0.400	11	HANCOCK, DAVID
NW¼ SE¼	300	IR	1.700	11	SHALLEY, JANET M
NW¼ SE¼	400	IR	1.700	11	SHERIDAN, DOUGLAS ET AL
NW¼ SE¼	500	IR	0.500	11	HANCOCK, DAVID
NW¼ SE¼	800	IR	1.200	11	KEYTE, STUART A
SW¼ SE¼	1000	IR	4.000	11	VANDERWILT, ELLIS
SW¼ SE¼	1001	IR	2.500	11	SOULE, WILLIAM P
SW¼ SE¼	1100	IR	3.500	11	LUSK, SCOTT A
SW¼ SE¼	1200	IR	2.500	11	BERG, SHARON
SW¼ SE¼	600	IR	0.500	11	HANCOCK, DAVID
SW¼ SE¼	800	IR	0.550	11	KEYTE, STUART A
SW¼ SE¼	801	IR	1.250	11	GIBSON, MARLA ET AL
SW¼ SE¼	900	IR	5.000	11	BREWER, RUSSELL C
SE¼ SE¼	101	IR	2.000	11	LAY, STEVEN H
SE¼ SE¼	103	IR	4.250	11	MACNEILL, MURRAY
SE¼ SE¼	104	IR	2.000	11	MISHLER, DOUG A &
SE¼ SE¼	600	IR	3.600	11	HANCOCK, DAVID
SE¼ SE¼	700	IR	1.250	11	WILLIAMS, DEBRA J
SE¼ SE¼	701	IR	1.000	11	DAY, CURTIS

Section 11

SE¼ NE¼	300	IR	6.200	11	RE-GRET, INC
SE¼ NE¼	400	IR	3.000	11	WARD, ELMER S
NE¼ NW¼	203	IR	1.500	11	MENDENHALL, ALFRED L
NW¼ NW¼	300	IR	2.000	11	BOSCHMA, FRED
NW¼ NW¼	301	IR	1.750	11	MCFARLANE, BETTE J
NW¼ NW¼	304	IR	2.000	11	WRIGHT, CAROL F
NW¼ NW¼	305	IR	3.500	11	MCFARLANE, DEBORAH R
NW¼ NW¼	400	IR	3.600	11	LOREY, JOHN P
NW¼ NW¼	500	IR	1.000	11	FOUST, BARBARA &

NW¼ NW¼	501	IR	1.250	11	GOLDSTEIN, RICK N ET AL
NW¼ NW¼	502	IR	1.000	11	AYRES, MARVIN V
SW¼ NW¼	1300	IR	2.500	11	WRIGHT, CAROL F
SW¼ NW¼	1400	IR	2.500	11	BRYANT, CHARLES L
SW¼ NW¼	1500	IR	2.500	11	SMITH HILL PROPERTIES, INC.
SW¼ NW¼	1600	IR	2.500	11	LATENSER, B
SW¼ NW¼	1700	IR	2.500	11	EAGAN, JAMES J
SW¼ NW¼	1800	IR	2.500	11	RUNGE, LARRY C
SW¼ NW¼	1900	IR	2.500	11	NICHOLS, FRANKLIN A
SW¼ NW¼	2000	IR	2.500	11	GOODMAN, JOHN Q
SE¼ NW¼	1000	IR	2.500	11	STASTNY, DONALD J
SE¼ NW¼	1100	IR	2.300	11	MOLE, HOWARD
SE¼ NW¼	1200	IR	2.700	11	MOLE, HOWARD
SE¼ NW¼	2100	IR	2.500	11	PENIX-BROWN, DONNA K
SE¼ NW¼	900	IR	4.800	11	CRAFTON, JASON A
NE¼ SW¼	700	IR	25.000	11	GUTHRIE, DONNA MARIE
NW¼ SW¼	1000	IR	4.500	11	ROGERS, JIMMIE
NW¼ SW¼	1100	IR	4.000	11	BECK, GARY M
NW¼ SW¼	800	IR	10.500	11	DAVIS, FRANK
NW¼ SW¼	901	IR	5.000	11	BERGUM, ERIC
SW¼ SW¼	1200	IR	20.000	11	MOBERLY, JAY
SW¼ SW¼	1300	IR	5.000	11	ESKEW, ROBERT
SE¼ SW¼	1400	IR	28.000	11	EBERT, WILLIAM
SW¼ SE¼	1500	IR	0.800	11	KING, BRITT
SW¼ SE¼	1600	IR	4.200	11	KING, BRITT
SW¼ SE¼	1700	IR	7.000	11	ROGERSON, RONALD
SW¼ SE¼	1801	IR	5.000	11	CROSS, STEVE W
SW¼ SE¼	1802	IR	6.000	11	KLAUS, MONTY
SE¼ SE¼	1800	IR	11.750	11	BELCHER, RON
SE¼ SE¼	1800	PND	0.500	11	CENTRAL OREGON IRRIGATION
SE¼ SE¼	1803	IR	3.210	11	ETTER, RANDALL LEE

Section 13

NE¼ NE¼	1400	IR	3.000	11	JEFFREY, GARY N
NE¼ NE¼	1401	IR	6.500	11	MCBRIDE, KEVIN &
NE¼ NE¼	1402	IR	2.000	11	WHITE, KENNETH M ET AL
NE¼ NE¼	1403	IR	2.000	11	OLMSTEAD, PAUL S
NE¼ NE¼	1404	IR	3.000	11	AYRES, MARVIN V
NE¼ NE¼	1405	IR	5.000	11	COCHRAN, MIKE H
NW¼ NE¼	101	IR	1.000	11	RABE, DONALD
NW¼ NE¼	102	IR	3.900	11	DOWNS, ROBERT L
NW¼ NE¼	103	IR	1.000	11	BERG, SHARON
NW¼ NE¼	200	IR	1.000	11	CHUBB, CAROLINE
NW¼ NE¼	300	IR	1.000	11	SENN, JOSEPH L
NW¼ NE¼	301	IR	0.600	11	DOWNS, ROBERT L

NW¼ NE¼	400	IR	4.000	11	SKEEN, MICHAEL C
NW¼ NE¼	401	IR	2.000	11	JUSTICE, DONALD R
NW¼ NE¼	402	IR	2.000	11	FIRCH, CHARLES
SW¼ NE¼	500	IR	7.150	11	GALLIANO, STEVEN J
SW¼ NE¼	501	IR	3.250	11	SWIFT, KEVEN
SW¼ NE¼	502	IR	5.200	11	BOWEN, ROBERT L
SW¼ NE¼	503	IR	1.800	11	BOWEN, ROBERT L
SW¼ NE¼	504	IR	2.000	11	BOWEN, ROBERT L
SW¼ NE¼	505	IR	5.600	11	HAWES, SCOTT W
SE¼ NE¼	1501	IR	3.500	11	MORENTIN, DENNIS R
SE¼ NE¼	1600	IR	3.500	11	SHOWN, CHARLES G
SE¼ NE¼	1700	IR	3.500	11	HENNING, JOHN A
SE¼ NE¼	1800	IR	3.500	11	GROESZ, WILLIAM
SE¼ NE¼	600	IR	1.000	11	MARTINEZ, JOSEPH M
SE¼ NE¼	601	IR	1.500	11	SUDERNO, ROBERT J
SE¼ NE¼	700	IR	3.000	11	STEEL, JEFFREY C
SE¼ NE¼	800	IR	3.500	11	HAWKS FAMILY TRUST
SE¼ NE¼	901	IR	3.500	11	HAWKS FAMILY TRUST
NE¼ NW¼	101	IR	18.300	11	OREGON STATE PARKS
NE¼ NW¼	1500	IR	2.000	11	OREGON STATE PARKS
NE¼ NW¼	200	IR	0.700	11	OREGON STATE PARKS
NE¼ NW¼	300	IR	0.800	11	OREGON STATE PARKS
NE¼ NW¼	400	IR	0.800	11	OREGON STATE PARKS
NE¼ NW¼	500	IR	0.900	11	DAY, ROBERT L
NE¼ NW¼	600	IR	0.600	11	DAY, ROBERT L
SW¼ NW¼	1300	IR	10.000	11	OREGON STATE PARKS
SE¼ NW¼	1000	IR	4.100	11	EBY, DAVID L
SE¼ NW¼	1100	IR	9.000	11	CLARKE, WILLIAM LEONARD
SE¼ NW¼	1200	IR	5.000	11	TITTLE, AVERY
SE¼ NW¼	700	IR	7.500	11	COSTELLO, DONALD O.B.
SE¼ NW¼	800	IR	4.500	11	EBY, DAVID L
SE¼ NW¼	900	IR	4.500	11	EBY, DAVID L
NE¼ SW¼	100	IR	3.060	11	GRIFFIN, CURTIS L
NE¼ SW¼	1000	IR	2.200	11	SPIES, EDWARD
NE¼ SW¼	1200	IR	4.500	11	LAWRENCE, GARY DALE
NE¼ SW¼	1300	IR	4.000	11	GRIFFIN, CURTIS L
NE¼ SW¼	1400	IR	4.000	11	ALDERSON, IVAN E
NE¼ SW¼	1500	IR	4.600	11	DOLAN, CHRISTINA L
NE¼ SW¼	1600	IR	4.600	11	DOLAN, CHRISTINA L ET AL
NE¼ SW¼	1700	IR	2.000	11	BROOKS, STEVEN P
NE¼ SW¼	200	IR	2.200	11	CURTIS, ARCHIE
NW¼ SW¼	1000	IR	1.300	11	SPIES, EDWARD
NW¼ SW¼	200	IR	1.300	11	CURTIS, ARCHIE
NW¼ SW¼	300	IR	3.500	11	HEEREN, GUNTHER
NW¼ SW¼	400	IR	3.500	11	EMERSON, GERALDINE

NW¼ SW¼	500	IR	3.500	11	SMITH, DON IAN
NW¼ SW¼	600	IR	3.800	11	BUCARIA, GARVAN
NW¼ SW¼	700	IR	2.700	11	BUCARIA, GARVAN
NW¼ SW¼	800	IR	3.500	11	ELY, ROBERT W
NW¼ SW¼	900	IR	4.000	11	VANDERPLAAT, ANDREW E
SW¼ SW¼	1100	IR	24.000	11	LANTZ, MRS THELMA
SE¼ SW¼	1100	IR	13.250	11	LANTZ, MRS THELMA
SE¼ SW¼	1101	IR	0.900	11	MOBERLY, JAY
SE¼ SW¼	1102	IR	1.000	11	PRIDAY, LLOYD
NE¼ SE¼	100	IR	26.400	11	HINZMAN, BARBARA - ESTATE
NE¼ SE¼	200	IR	3.000	11	MCLAUGHLIN, DOUGLAS C
NE¼ SE¼	405	IR	0.700	11	TOLKE, WILLIAM I
NW¼ SE¼	100	IR	14.100	11	HINZMAN, BARBARA - ESTATE
NW¼ SE¼	405	IR	11.600	11	TOLKE, WILLIAM I
NW¼ SE¼	405	PND	0.600	11	TOLKE, WILLIAM I
SW¼ SE¼	402	IR	26.100	11	ABBAS, JACK
SW¼ SE¼	402	PND	1.200	11	ABBAS, JACK
SW¼ SE¼	405	IR	2.500	11	TOLKE, WILLIAM I
SE¼ SE¼	100	IR	2.500	11	HINZMAN, BARBARA - ESTATE
SE¼ SE¼	400	IR	7.500	11	SWIFT, JAMES A
SE¼ SE¼	402	IR	13.500	11	ABBAS, JACK
SE¼ SE¼	403	IR	1.500	11	ABBAS, JERRY G
SE¼ SE¼	404	IR	1.000	11	HANNEY, DERWYN T

Section 14

NE¼ NE¼	302	IR	1.000	11	CAROLYN S CHAMBERS TRUST
NW¼ NE¼	300	IR	24.500	11	CAROLYN S CHAMBERS TRUST
SW¼ NE¼	300	IR	26.600	11	CAROLYN S CHAMBERS TRUST
SE¼ NE¼	301	IR	4.800	11	CAROLYN S CHAMBERS TRUST
NE¼ NW¼	1200	IR	3.400	11	BETUEL, KENNETH C
NE¼ NW¼	1300	IR	3.000	11	MAZZA, TIMOTHY J - ESTATE
NE¼ NW¼	1400	IR	1.400	11	SKELTON, BRADLEY C
NE¼ NW¼	3500	IR	1.700	11	FERGUSON, DERYL
NE¼ NW¼	3600	IR	4.500	11	HARRIS, MRS DEL
NE¼ NW¼	3700	IR	4.000	11	FULLER, CHRIS C
NE¼ NW¼	3800	IR	2.100	11	ROGERS, DOYLE
NE¼ NW¼	400	IR	4.000	11	RALPH, JEFF
NE¼ NW¼	401	IR	3.000	11	BEACH, DOUGLAS E
NW¼ NW¼	2800	IR	1.000	11	BARR, LARRY A
NW¼ NW¼	2900	IR	3.700	11	HARRIS, MRS DEL
NW¼ NW¼	3000	IR	4.420	11	HARRIS, MRS DEL
NW¼ NW¼	3100	IR	3.000	11	HARRISON, HARRY B
NW¼ NW¼	3200	IR	3.000	11	CARTER, JAY D
NW¼ NW¼	3300	IR	3.500	11	CARTER, JAY D
NW¼ NW¼	3800	IR	0.900	11	ROGERS, DOYLE

SW¼ NW¼	2100	IR	5.000	11	HARRIS, MRS DEL
SW¼ NW¼	2300	IR	4.000	11	HARRIS, MRS DEL
SW¼ NW¼	2400	IR	4.500	11	HARRIS, MRS DEL
SW¼ NW¼	3300	IR	0.500	11	CARTER, JAY D
SE¼ NW¼	1400	IR	2.400	11	SKELTON, BRADLEY C
SE¼ NW¼	1500	IR	2.200	11	SKELTON, BRADLEY C
SE¼ NW¼	1600	IR	3.500	11	WRIGHT, ROBERT C
SE¼ NW¼	1700	IR	2.500	11	WRIGHT, ROBERT C
SE¼ NW¼	1800	IR	2.000	11	HARRIS, MRS DEL
SE¼ NW¼	1900	IR	4.980	11	HARRIS, MRS DEL
SE¼ NW¼	3400	IR	3.000	11	HARRIS, MRS DEL
SE¼ NW¼	3500	IR	2.520	11	FERGUSON, DERYL
NE¼ SW¼	600	IR	20.000	11	HARRIS, MRS DEL
NW¼ SW¼	700	IR	31.000	11	WOOD, JOE
SW¼ SW¼	800	IR	23.000	11	SHAW, NATHAN C
SW¼ SW¼	801	IR	10.000	11	ALBERT & MELBA GRANT
SE¼ SW¼	1000	IR	2.200	11	ROSEBROOK, DWAYNE
SE¼ SW¼	1100	IR	5.000	11	LEUNEN, MAARTEN J
SE¼ SW¼	900	IR	22.900	11	TOTTEN, FLOYD
NE¼ SE¼	500	IR	33.400	11	LEISER, SHIRLEY
NW¼ SE¼	500	IR	33.200	11	LEISER, SHIRLEY
SW¼ SE¼	500	IR	33.700	11	LEISER, SHIRLEY
SE¼ SE¼	500	IR	36.700	11	LEISER, SHIRLEY

Section 15

NE¼ NE¼	100	IR	12.070	11	FOSS, C B
NW¼ NE¼	100	IR	3.100	11	FOSS, C B
SW¼ NE¼	101	IR	0.980	11	LIVINGSTON, HELEN
SW¼ NE¼	103	IR	10.020	11	LIVINGSTON, HELEN
SW¼ NE¼	117	IR	0.100	11	HALL, LEONARD C
SW¼ NE¼	200	IR	0.240	11	SAWYER, MILTON F
SW¼ NE¼	201	IR	0.900	11	SAWYER, MILTON F
SW¼ NE¼	202	IR	0.500	11	GILBERTSON, WYNN
SW¼ NE¼	203	IR	0.300	11	TERREBONNE CONGREGATION
SW¼ NE¼	505	IR	0.400	11	FARRINGTON, DOROTHY
SW¼ NE¼	600	IR	0.380	11	ABBAS, JACK
SW¼ NE¼	604	IR	0.100	11	HALL, LEONARD C
SW¼ NE¼	605	IR	0.180	11	VAUGHAN, GEORGE H
SW¼ NE¼	606	IR	0.260	11	PETTIT, VIVIAN
SW¼ NE¼	700	IR	0.410	11	BURTON, DEANNA
SE¼ NE¼	200	IR	0.820	11	KOOPS, BEN
SE¼ NE¼	202	IR	0.680	11	ESTABROOK, FREDERICK J
SE¼ NE¼	204	IR	1.400	11	WILSON, FRANK A
SE¼ NE¼	207	IR	0.400	11	DAVIS, LARRY N
SE¼ NE¼	209	IR	0.080	11	CHRISTENSEN, CLIFFORD

SE¼ NE¼	211	IR	0.550	11	PARKER, ROY
SE¼ NE¼	212	IR	0.420	11	JOHNSON, ROBERT L JR
SE¼ NE¼	214	IR	0.440	11	PARTIN, DOROTHEA J
SE¼ NE¼	215	IR	0.280	11	GRIFFIN, DAVID B
SE¼ NE¼	300	IR	0.280	11	CHRISTENSEN, CLIFFORD
SE¼ NE¼	400	IR	0.350	11	FERGUSON, KEITH A
SE¼ NE¼	401	IR	1.040	11	PARKER, ROY
SE¼ NE¼	403	IR	0.510	11	PARKER, ROY
SE¼ NE¼	500	IR	0.850	11	HELMS, SUSAN ET AL
SE¼ NE¼	501	IR	0.830	11	FORTENBERRY, ALBERTA
NE¼ SW¼	100	IR	0.700	11	ENDICOTT, REASE N
NE¼ SW¼	3100	IR	0.280	11	CHAIN, ROBBIE
NE¼ SW¼	3200	IR	0.460	11	BURRIS, PATRICK L
NE¼ SW¼	3500	IR	0.110	11	POWELL, MRS IRENE
NE¼ SW¼	3600	IR	0.110	11	POWELL, MRS IRENE
NE¼ SW¼	500	IR	0.230	11	WILSON, JAMES L ET AL
NE¼ SW¼	606	IR	0.300	11	SAWDYE, RICHARD E
NE¼ SW¼	607	IR	0.400	11	PRINCE, JOSEPH M
NE¼ SW¼	638	IR	0.240	11	JONES, GARY C
NE¼ SW¼	648	IR	0.130	11	CARRELL, BRADFORD L
NE¼ SW¼	650	IR	0.320	11	CARRELL, BRADFORD L
NW¼ SW¼	1000	IR	0.500	11	MARSHALL, STEPHEN
NW¼ SW¼	1001	IR	0.160	11	WERNER, KATHLEEN E
NW¼ SW¼	1003	IR	0.250	11	COLE, JOHN D
NW¼ SW¼	1004	IR	0.340	11	SHORTREED, WAYNE E
NW¼ SW¼	1006	IR	0.080	11	SHORTREED, WAYNE E
NW¼ SW¼	1007	IR	0.230	11	PECK, LORNA
NW¼ SW¼	1009	IR	0.200	11	SHORTREED, WAYNE E
NW¼ SW¼	1011	IR	0.560	11	SAMMONS, KATHY
NW¼ SW¼	213	IR	0.120	11	MAHONEY, KEVIN T
NW¼ SW¼	239	IR	0.240	11	RIDGEWAY, RICHARD G
NW¼ SW¼	246	IR	0.330	11	SCHIFFERNS, ANTHONY E
NW¼ SW¼	249	IR	0.300	11	RICKETTS, ROBERT
NW¼ SW¼	250	IR	0.300	11	DENNISON, ARLEN R
NW¼ SW¼	253	IR	0.200	11	KENNEDY, JANET RAYE &
NW¼ SW¼	257	IR	0.500	11	FALK, RODNEY A
NW¼ SW¼	258	IR	0.240	11	ANDERSON, MICHAEL JENS
NW¼ SW¼	262	IR	0.330	11	COLGRAVE, JOAN M
SW¼ SW¼	1400	IR	1.120	11	JACKSON, ROBERT A
SW¼ SW¼	1500	IR	2.280	11	BOONE, JOHN W
SW¼ SW¼	1600	IR	1.500	11	WEBB, OLAN
SW¼ SW¼	1700	IR	0.600	11	LINVILLE, JANE E
SW¼ SW¼	1701	IR	0.480	11	HUGHLEY, WILLIAM A
SW¼ SW¼	1900	IR	0.180	11	SAUNDERS, JOHN C
SW¼ SW¼	1901	IR	1.340	11	SAUNDERS, KATHARINE



SW¼ SW¼	1902	IR	0.240	11	SAUNDERS, KATHARINE
SW¼ SW¼	1903	IR	0.180	11	SAUNDERS, JOHN C
SW¼ SW¼	1904	IR	0.240	11	SAUNDERS, KATHARINE
SW¼ SW¼	2000	IR	0.790	11	SAUNDERS, KATHARINE
SW¼ SW¼	2001	IR	1.190	11	SAUNDERS, KATHARINE
SW¼ SW¼	2300	IR	0.880	11	DUNCAN, DENVER
SW¼ SW¼	2301	IR	0.280	11	MORROW, HERBERT N
SW¼ SW¼	2302	IR	0.160	11	MORROW, HERBERT N
SW¼ SW¼	2303	IR	0.360	11	FUNKHOUSER, DONALD R
SW¼ SW¼	800	IR	1.280	11	HUGHLEY, JON K
SW¼ SW¼	801	IR	0.600	11	HUGHLEY, JON K
SW¼ SW¼	900	IR	0.240	11	JACKSON, ROBERT A
SE¼ SW¼	1101	IR	0.240	11	NOAH, LEONARD
SE¼ SW¼	1102	IR	0.240	11	FRIER, FRANK D
SE¼ SW¼	1400	IR	2.420	11	VERNON, GUY E
SE¼ SW¼	1500	IR	0.960	11	VERNON, GUY E
SE¼ SW¼	200	IR	0.090	11	ABBAS, JACK
SE¼ SW¼	300	IR	0.240	11	ESKEW, MARSHALL
SE¼ SW¼	400	IR	0.210	11	ESKEW, MARSHALL
SE¼ SW¼	700	IR	4.500	11	REDMOND SCHOOL DISTRICT
NE¼ SE¼	300	IR	0.240	11	HANEY, LARRY R
NE¼ SE¼	600	IR	1.280	11	CYRUS, RAY
NE¼ SE¼	601	IR	0.320	11	CYRUS, RAY
NE¼ SE¼	700	IR	1.000	11	GRAVES, SUZANNE M ET AL
NE¼ SE¼	800	IR	1.920	11	CISCO, HAROLD
NW¼ SE¼	103	IR	2.000	11	HANEY, LARRY R
NW¼ SE¼	104	IR	1.700	11	PYRITZ, ROSSIE
NW¼ SE¼	105	IR	0.300	11	PYRITZ, ROSSIE
NW¼ SE¼	107	IR	0.880	11	FORESTER, V LYNN
NW¼ SE¼	108	IR	0.460	11	MILLER, RONALD TIMOTHY
NW¼ SE¼	1100	IR	0.400	11	DEXTER, FRED
NW¼ SE¼	1101	IR	0.300	11	DEXTER, FRED
NW¼ SE¼	1200	IR	0.400	11	REILLY, PATRICK G
NW¼ SE¼	1300	IR	0.710	11	WILLIAMS, GLEN
NW¼ SE¼	1400	IR	0.400	11	WILLIAMS, GLEN
NW¼ SE¼	1401	IR	1.940	11	WILLIAMS, GLEN
NW¼ SE¼	1402	IR	1.600	11	WILLIAMS, GLEN
NW¼ SE¼	301	IR	0.980	11	CLARK, WILLIAM T
NW¼ SE¼	501	IR	0.550	11	WILLIAMS, LEONARD C
NW¼ SE¼	502	IR	1.240	11	WILLIAMS, LEONARD C
SW¼ SE¼	100	IR	3.360	11	MCCOIN, LYNN
SW¼ SE¼	105	IR	0.900	11	MCCOIN, LYNN
SW¼ SE¼	1600	IR	0.540	11	FERGUSON, DERYL
SW¼ SE¼	200	IR	0.220	11	TOTTEN, FLOYD
SW¼ SE¼	2200	IR	0.500	11	FEHRENBACHER, TED

SW¼ SE¼	2201	IR	0.360	11	PACIFIC NORTHWEST BELL
SW¼ SE¼	2300	IR	0.320	11	DENT, RICHARD
SW¼ SE¼	2400	IR	0.300	11	DENT, GWENDOLYN
SW¼ SE¼	2500	IR	1.900	11	MCCOIN, WALTER R
SW¼ SE¼	2600	IR	4.120	11	BIDWELL, WALTER
SW¼ SE¼	2700	IR	5.500	11	FERGUSON, DERYL
SW¼ SE¼	300	IR	0.560	11	MATHIESEN, PAUL
SE¼ SE¼	0	IR	0.400	11	OREGON TRUNK RAILWAY
SE¼ SE¼	2600	IR	1.000	11	BIDWELL, WALTER
SE¼ SE¼	300	IR	1.920	11	MCCOIN, LYNN
SE¼ SE¼	400	IR	0.960	11	DODSON, JAMES O
SE¼ SE¼	401	IR	0.480	11	DODSON, JAMES O
SE¼ SE¼	402	IR	0.840	11	DODSON, JAMES O
SE¼ SE¼	403	IR	0.600	11	DODSON, JAMES O
SE¼ SE¼	405	IR	2.000	11	WIEHR, LAURANCE
SE¼ SE¼	411	IR	0.300	11	DODSON, JAMES O
SE¼ SE¼	412	IR	0.240	11	DODSON, JAMES O

Section 16

NE¼ NE¼	2200	IR	38.000	11	FAST, ROBERT L
NW¼ NE¼	100	IR	38.000	11	THOMAS, JIM
SW¼ NE¼	100	IR	39.000	11	THOMAS, JIM
SE¼ NE¼	400	IR	17.600	11	GATES, SUSAN J
SE¼ NE¼	401	IR	4.270	11	KUPETZ, DAVID J
SE¼ NE¼	402	IR	4.700	11	CORRADINI, RICHARD F
SE¼ NE¼	500	IR	1.500	11	PARKER, ARTHUR L
SE¼ NE¼	600	IR	6.000	11	CLARK, JOHN P
SE¼ NE¼	700	IR	2.300	11	BURRIS, JOHN
NE¼ NW¼	200	IR	7.400	11	JOHANNSEN, MARTIN
NE¼ NW¼	201	IR	9.600	11	JOHANNSEN, MARTIN
NE¼ NW¼	300	IR	17.200	11	JOHNSON, BRENT L
NW¼ NW¼	1900	DUST	1.200	11	TERREBONNE HORSE CLUB
NW¼ NW¼	1900	IR	1.600	11	TERREBONNE HORSE CLUB
NW¼ NW¼	1901	IR	6.500	11	ROLEY, ROGER L
NW¼ NW¼	2000	IR	19.500	11	ELWESS, A LOUIS
NW¼ NW¼	2100	IR	8.700	11	PALMER, CARL K
SW¼ NW¼	1600	IR	4.370	11	BURRESS, LOVELL D
SW¼ NW¼	1601	IR	10.000	11	BURRESS, LOVELL D
SW¼ NW¼	1700	IR	3.000	11	TERRY, EVELYN L
SW¼ NW¼	1800	IR	9.000	11	CARTER, DANA R
SW¼ NW¼	1801	IR	7.480	11	MEWES, MAURICE D
SE¼ NW¼	300	IR	38.800	11	JOHNSON, BRENT L
NE¼ SW¼	900	IR	39.900	11	BECHTEL, LOUISE
NW¼ SW¼	1400	IR	1.850	11	TRUSSELL, GERALD L
NW¼ SW¼	1401	IR	12.930	11	CLARK, DANNY R

NW¼ SW¼	1500	IR	17.130	11	NASH, ROBERT T
SW¼ SW¼	1100	IR	3.000	11	BLACKBURN, WALLACE
SW¼ SW¼	1300	IR	1.780	11	ADAME, RAMON
SE¼ SW¼	1000	IR	33.800	11	LINTON, ROGER WILLIAM
NE¼ SE¼	801	IR	37.000	11	BROOKS, ROBERT
NW¼ SE¼	900	IR	36.300	11	BECHTEL, LOUISE MCCULLOUGH
SW¼ SE¼	901	IR	39.000	11	LINTON, ROGER WILLIAM
SE¼ SE¼	800	IR	36.800	11	HAMMOND, BARBARA L

Section 17

NE¼ NE¼	100	IR	16.500	11	ELWESS, A LOUIS
NE¼ NE¼	300	IR	14.000	11	DODRILL, EDGAR
NE¼ NE¼	400	IR	2.700	11	GUNZNER, JOHN H
SW¼ NE¼	2600	PND	1.000	11	CENTRAL OREGON IRRIGATION
SE¼ NE¼	400	IR	37.210	11	GUNZNER, JOHN H
NE¼ SE¼	400	IR	36.000	11	GUNZNER, JOHN H

Section 18

NE¼ SE¼	300	IR	1.700	11	ADAMS, ROGER J
NE¼ SE¼	400	IR	2.000	11	DUMMITT, RAMON
NE¼ SE¼	500	IR	1.000	11	FORD, MARK T
NE¼ SE¼	500	PND	3.660	11	CENTRAL OREGON IRRIGATION
NE¼ SE¼	600	PND	7.020	11	CENTRAL OREGON IRRIGATION
NE¼ SE¼	700	IR	3.700	11	PETERSON, ROBERT D
NE¼ SE¼	700	PND	1.770	11	CENTRAL OREGON IRRIGATION
NE¼ SE¼	800	PND	2.520	11	CENTRAL OREGON IRRIGATION
SE¼ SE¼	500	IR	0.480	11	FORD, MARK T

Section 19

NE¼ NE¼	100	IR	20.000	11	EWALT, CANDACE ET AL
NE¼ NE¼	101	IR	9.000	11	STORMS, JAMES D
NE¼ NE¼	102	IR	4.000	11	NASH, DOUG
NE¼ NE¼	103	IR	4.000	11	SURFACE, DONALD L
NW¼ NE¼	101	IR	35.000	11	STORMS, JAMES D
SW¼ NE¼	200	IR	4.600	11	CLARK, GERALD
SW¼ NE¼	201	IR	11.350	11	PARKER, FORREST R
SW¼ NE¼	202	IR	10.000	11	PHILLIPS, CLIFFORD R
SW¼ NE¼	203	IR	8.000	11	PAYE, HAROLD L
SE¼ NE¼	100	IR	36.000	11	EWALT, CANDACE ET AL
NE¼ NW¼	600	IR	18.800	11	DENT, LOWELL
NE¼ NW¼	700	IR	13.000	11	LAW, DAVID J
NW¼ NW¼	801	IR	32.700	11	CURTIS, JOHN W
SW¼ NW¼	800	IR	7.000	11	BROCK, CARL
SW¼ NW¼	801	IR	16.300	11	CURTIS, JOHN W
SE¼ NW¼	500	IR	32.000	11	MITCHELL, ROBERT

NE¼ SW¼	100	IR	32.500	11	FREDERICK, EUGENE
NW¼ SW¼	200	IR	4.000	11	ROUNDS, R D
NW¼ SW¼	300	IR	3.000	11	SMALLEY, JON C
NW¼ SW¼	300	PND	0.200	11	SMALLEY, JON C
NW¼ SW¼	402	IR	3.500	11	SOPHY, RAYMOND P
NW¼ SW¼	500	IR	4.000	11	BECKER, MICHAEL D
NW¼ SW¼	600	IR	2.500	11	HEATHCOTE, PATRICIA A
NW¼ SW¼	700	IR	4.000	11	STEWART, JESSIE
NW¼ SW¼	800	IR	3.000	11	MCPHEETERS, RICHARD
NW¼ SW¼	900	IR	3.000	11	HARGREAVES, KEVIN
NE¼ SE¼	200	IR	18.600	11	WILLIAMS, DONALD D
NE¼ SE¼	300	IR	10.000	11	STIREWALT, JAMES M II
NW¼ SE¼	400	IR	15.000	11	FREDERICK, EUGENE
SE¼ SE¼	300	IR	7.500	11	STIREWALT, JAMES M II

Section 20

NE¼ NE¼	0	IR	0.600	11	OREGON TRUNK RAILWAY
NE¼ NE¼	100	IR	7.000	11	MCINTOSH, C D
NE¼ NE¼	200	IR	5.000	11	YOUNG, C DUFF & MARGARET
NE¼ NE¼	201	IR	1.330	11	YOUNG, C DUFF & MARGARET
NE¼ NE¼	202	IR	14.600	11	WIEHR, LAURANCE
NW¼ NE¼	0	IR	3.300	11	OREGON TRUNK RAILWAY
NW¼ NE¼	202	IR	30.600	11	WIEHR, LAURANCE
SW¼ NE¼	202	IR	21.060	11	WIEHR, LAURANCE
SW¼ NE¼	800	IR	2.000	11	KERSLAKE, ROBERT H
SW¼ NE¼	900	IR	3.000	11	BALLEW, ERIC A
SE¼ NE¼	100	IR	26.000	11	MCINTOSH, C D
SE¼ NE¼	202	IR	4.100	11	WIEHR, LAURANCE
NE¼ NW¼	302	IR	1.250	11	SYKES, DAMON B
NE¼ NW¼	303	IR	5.500	11	INTERNATIONAL CHURCH
NE¼ NW¼	304	IR	6.500	11	MCFARLANE, MICHAEL
NE¼ NW¼	305	IR	7.000	11	BRUSVEN, RONALD D
NW¼ NW¼	400	IR	8.000	11	MCCLAY, JOE L
NW¼ NW¼	401	IR	11.000	11	ELLIS, ANTHONY
NW¼ NW¼	403	IR	3.000	11	MEDARIS, JANICE ET AL
NW¼ NW¼	404	IR	6.000	11	MEDARIS, JANICE ET AL
NW¼ NW¼	405	IR	4.000	11	PARKS, KENNETH D
SW¼ NW¼	402	IR	17.710	11	WIEGLEND, HARRY
SW¼ NW¼	502	IR	4.000	11	HULSTEIN, JEFFERY C
SE¼ NW¼	300	IR	3.750	11	CHAMBERS, MARC W
SE¼ NW¼	601	IR	3.600	11	SIMPSON, RICHARD
SE¼ NW¼	602	IR	1.400	11	RICHARDSON, RONALD CLYDE
SE¼ NW¼	603	IR	2.500	11	SIMPSON, RICHARD
SE¼ NW¼	700	IR	6.000	11	CURTIS, SUZIE
NE¼ SW¼	100	IR	2.000	11	SPECE, JULIUS H II

NE¼ SW¼	101	IR	1.500	11	BUCKNER, WANEARD A
NE¼ SW¼	1201	IR	0.300	11	MUCKEY, JAMES C
NE¼ SW¼	1700	IR	4.900	11	CRAIG, MARGARET
SE¼ SW¼	4800	IR	8.500	11	PARKER, ROY
SE¼ SW¼	4801	IR	28.000	11	HANSON, RICHARD K
NE¼ SE¼	1900	IR	1.440	11	FRAZIER, STEVEN E
NE¼ SE¼	1901	IR	0.500	11	HOLTBY, RALPH B
NE¼ SE¼	1902	IR	26.000	11	MCINTOSH, C D
NW¼ SE¼	1000	IR	1.000	11	RISCH, DAVID C
NW¼ SE¼	1200	IR	3.000	11	MUCKEY, J K
NW¼ SE¼	1201	IR	1.300	11	MUCKEY, JAMES C
NW¼ SE¼	1300	IR	0.400	11	MUCKEY, JAMES C
NW¼ SE¼	1800	IR	6.000	11	FREDERICK, EUGENE
NW¼ SE¼	1800	PND	1.200	11	FREDERICK, EUGENE
SW¼ SE¼	1800	IR	9.500	11	FREDERICK, EUGENE
SE¼ SE¼	1800	IR	17.500	11	FREDERICK, EUGENE

Section 21

NE¼ NE¼	100	IR	2.000	11	LADIES PIONEER CLUB
NE¼ NE¼	200	IR	6.000	11	RIDGEWAY, RICHARD G
NE¼ NE¼	300	IR	13.200	11	MOBERLY, JAY
NW¼ NE¼	400	IR	28.100	11	BOEKENOOGEN, LOUISE
NW¼ NE¼	500	IR	1.000	11	BOEKENOOGEN, LOUISE
SW¼ NE¼	1100	IR	0.200	11	WALLER, HAROLD
SW¼ NE¼	1200	IR	3.100	11	DERRICK, DONALD R
SW¼ NE¼	1300	IR	3.060	11	MARSHALL, CHRISTOPHER E
SW¼ NE¼	1400	IR	2.510	11	ELARDO, RICHARD
SW¼ NE¼	1500	IR	1.800	11	STANLEY B & ERMA J JAYE TRST
SW¼ NE¼	300	IR	0.700	11	NIELSEN, JERRY L
SW¼ NE¼	400	IR	5.600	11	BOEKENOOGEN, LOUISE
SW¼ NE¼	800	IR	1.000	11	ZOWNEY, THOMAS J
SW¼ NE¼	900	IR	1.950	11	SINTON, W JACK
SE¼ NE¼	1000	IR	4.300	11	MORAN, GEORGE E
SE¼ NE¼	1100	IR	3.850	11	WALLER, HAROLD
SE¼ NE¼	400	IR	4.200	11	CORKER, ROBBIE
SE¼ NE¼	500	IR	1.070	11	BLAKELEY, BLAKE H
SE¼ NE¼	600	IR	1.150	11	KRASKE, RONALD P
SE¼ NE¼	700	IR	2.040	11	LECKIE, STEVEN A
SE¼ NE¼	800	IR	3.820	11	SEARS, C ROBERT ET AL
SE¼ NE¼	900	IR	2.700	11	SINTON, W JACK
NE¼ NW¼	400	IR	12.400	11	BOEKENOOGEN, LOUISE
NE¼ NW¼	600	IR	3.200	11	LEUNEN, MAARTEN J
NE¼ NW¼	600	IR	14.700	11	LEUNEN, MAARTEN J
NW¼ NW¼	600	IR	32.100	11	LEUNEN, MAARTEN J
NW¼ NW¼	600	PND	0.880	11	CENTRAL OREGON IRRIGATION

SW¼ NW¼	700	IR	34.000	11	MACHAU, JOHN &
SE¼ NW¼	400	IR	16.300	11	BOEKENOOGEN, LOUISE
SE¼ NW¼	400	PND	0.600	11	BOEKENOOGEN, LOUISE
SE¼ NW¼	900	IR	0.800	11	COOPER, GLENN L
NE¼ SW¼	100	IR	5.000	11	TOW, JAMES
NE¼ SW¼	1000	IR	1.700	11	DARNELL, DUANE
NE¼ SW¼	1400	IR	0.200	11	CONSTANTINE, MICHAEL
NE¼ SW¼	1500	IR	0.400	11	BAILEY, LAURENCE R
NE¼ SW¼	1500	IR	1.370	11	TRONO, RICHARD
NE¼ SW¼	1600	IR	1.200	11	CASSISA, FRED
NE¼ SW¼	1600	IR	1.350	11	COOMBE, KEVIN R
NE¼ SW¼	1700	IR	1.500	11	TURNER, LARRY
NE¼ SW¼	200	IR	2.480	11	JOLIN, MARC
NE¼ SW¼	300	IR	5.000	11	ROGERS, RAY
NE¼ SW¼	400	IR	1.000	11	ROGERS, RAY
NE¼ SW¼	800	IR	0.600	11	ZOWNEY, THOMAS J
NE¼ SW¼	900	IR	1.680	11	COOPER, GLENN L
NW¼ SW¼	1400	IR	1.920	11	DAVIS, RICHARD L
NW¼ SW¼	1500	IR	3.220	11	BAILEY, LAURENCE R
NW¼ SW¼	1600	IR	2.810	11	CASSISA, FRED
NW¼ SW¼	2500	IR	5.090	11	FIELDS, JUDITH
NW¼ SW¼	2600	IR	3.690	11	HAMILTON, DAVID J
NW¼ SW¼	2700	IR	6.000	11	MCINTOSH, C D
NW¼ SW¼	2800	IR	0.500	11	HOLTBY, RALPH B
SW¼ SW¼	1600	IR	0.600	11	CASSISA, FRED
SW¼ SW¼	1700	IR	3.260	11	SAILORS, ROBERT W
SW¼ SW¼	1800	IR	3.620	11	DERRICKSON, STEVE D
SW¼ SW¼	1900	IR	2.850	11	JONES, BRUCE A
SW¼ SW¼	2000	IR	4.200	11	DAVIS, RICHARD L
SW¼ SW¼	2100	IR	5.000	11	TANLER, CLAY
SW¼ SW¼	2200	IR	5.000	11	TANLER, CLAY
SW¼ SW¼	2300	IR	4.700	11	BESSEY, ROY E
SW¼ SW¼	2400	IR	4.800	11	SAILORS, ROBERT W
SW¼ SW¼	2500	IR	0.800	11	FIELDS, JUDITH
SE¼ SW¼	1100	IR	0.600	11	HODECKER, GREGORY W
SE¼ SW¼	1200	IR	0.450	11	MANEGOLD, ROBERT J
SE¼ SW¼	1300	IR	0.400	11	BRYANT, JAY D
SE¼ SW¼	1400	IR	0.800	11	CONSTANTINE, MICHAEL
SE¼ SW¼	1600	IR	0.300	11	CASSISA, FRED
SE¼ SW¼	1700	IR	1.700	11	SAILORS, ROBERT W
SE¼ SW¼	1800	IR	1.600	11	DERRICKSON, STEVE D
SE¼ SW¼	201	IR	3.400	11	BERMAN, MICHAEL A
SE¼ SW¼	400	IR	4.500	11	ROGERS, RAY
SE¼ SW¼	500	IR	5.000	11	ANDERSON, DUWAYNE R
SE¼ SW¼	600	IR	3.300	11	JONES, H BART

SE¼ SW¼	700	IR	3.510	11	KRAUS, JOHN C
NW¼ SE¼	1400	IR	0.100	11	CONSTANTINE, MICHAEL
NW¼ SE¼	1500	IR	0.850	11	STANLEY B & ERMA J JAYE TRUST
NW¼ SE¼	1500	IR	2.280	11	TRONO, RICHARD
NW¼ SE¼	1600	IR	2.000	11	COOMBE, KEVIN R
NW¼ SE¼	1700	IR	1.500	11	TURNER, LARRY
NW¼ SE¼	300	IR	2.300	11	NIELSEN, JERRY L
NW¼ SE¼	400	IR	3.000	11	COSENTINO, ROBERT L
NW¼ SE¼	500	IR	3.000	11	RANDOLPH, WILLIAM
NW¼ SE¼	600	IR	2.810	11	HUDSON, ALAN J
NW¼ SE¼	800	IR	1.400	11	ZOWNEY, THOMAS J
SW¼ SE¼	1000	IR	0.800	11	LOUTHAN, NICK L
SW¼ SE¼	1100	IR	3.900	11	HODECKER, GREGORY W
SW¼ SE¼	1200	IR	4.550	11	MANEGOLD, ROBERT J
SW¼ SE¼	1300	IR	4.600	11	BRYANT, JAY D
SW¼ SE¼	1400	IR	2.000	11	CONSTANTINE, MICHAEL
SW¼ SE¼	200	IR	1.200	11	LOVE, STUART L
SW¼ SE¼	600	IR	0.390	11	HUDSON, ALAN J
SW¼ SE¼	700	IR	4.410	11	LITTLE, RICHARD W JR
SW¼ SE¼	800	IR	3.030	11	HAASE, MICHAEL E
SW¼ SE¼	900	IR	4.380	11	MARNELL, EDWARD J
SE¼ SE¼	200	IR	1.500	11	HAUSNER, JILL W

Section 22

NE¼ NE¼	100	IR	9.380	11	MOBERLY, JAY
NW¼ NE¼	100	IR	16.600	11	MOBERLY, JAY
SW¼ NE¼	100	IR	14.000	11	MOBERLY, JAY
SE¼ NE¼	100	IR	33.450	11	MOBERLY, JAY
NE¼ NW¼	100	IR	16.200	11	MOBERLY, JAY
NE¼ SE¼	500	IR	1.670	11	CLARK, DOYLE D, ET AL
SW¼ SE¼	300	IR	26.350	11	ABBAS, RICHARD
SE¼ SE¼	300	IR	11.500	11	ABBAS, RICHARD
SE¼ SE¼	400	IR	6.750	11	CHURCH, LAWRENCE H
SE¼ SE¼	401	IR	1.500	11	ANDERSON, SHERRI

Section 23

NE¼ NE¼	100	IR	31.750	11	ARNETT, GARY
NW¼ NE¼	200	IR	18.000	11	LAURANCE, BARRY
SW¼ NE¼	300	IR	12.000	11	JEFFERS, HARRY D
SE¼ NE¼	100	IR	18.250	11	ARNETT, GARY
NE¼ NW¼	400	IR	28.750	11	MOBERLY, JAY
NW¼ NW¼	600	IR	3.000	11	WHISLER, MARIE
NW¼ NW¼	601	IR	4.310	11	WILLIAMS, ROBERT N
NW¼ NW¼	700	IR	6.000	11	DAVIS, GARY L
NW¼ NW¼	800	IR	8.000	11	JAMES, STEVEN

SW¼ NW¼	400	IR	31.800	11	MOBERLY, JAY
SE¼ NW¼	400	IR	27.800	11	MOBERLY, JAY
NE¼ SW¼	1100	IR	18.300	11	MILLS, HERB
NE¼ SW¼	1101	IR	0.200	11	BILYEU, WAYNE
NE¼ SW¼	400	IR	3.900	11	MOBERLY, JAY
NW¼ SW¼	400	IR	28.800	11	MOBERLY, JAY
SW¼ SW¼	400	IR	30.800	11	MOBERLY, JAY
SE¼ SW¼	1101	IR	6.150	11	BILYEU, WAYNE
SE¼ SW¼	904	IR	10.000	11	ELROD, WILLIAM
NW¼ SE¼	1100	IR	21.700	11	MILLS, HERB
SW¼ SE¼	1000	IR	9.900	11	KYTE, WILLIAM A ET AL
SW¼ SE¼	1001	IR	0.700	11	KYTE, WILLIAM A ET AL
SW¼ SE¼	1300	IR	15.400	11	NEWTON, BERTHA M

Section 24

NE¼ NE¼	100	IR	24.700	11	NEAL, JAMES L
NE¼ NE¼	100	PND	0.100	11	NEAL, JAMES L
NE¼ NE¼	100	PND	0.200	11	NEAL, JAMES L
NW¼ NE¼	600	IR	24.800	11	SANDERS, JAMES
SW¼ NE¼	300	IR	2.500	11	MACKENROTH, TONI MARIE
SW¼ NE¼	500	IR	21.600	11	SANDERS, JAMES
SE¼ NE¼	200	IR	30.600	11	BENHAM, JOHN G
NE¼ NW¼	707	IR	10.300	11	ELROD, WILLIAM
NW¼ NW¼	700	IR	2.100	11	ELROD, WILLIAM
NW¼ NW¼	701	IR	34.900	11	ELROD, WILLIAM
SW¼ NW¼	700	IR	16.800	11	ELROD, WILLIAM
NW¼ SW¼	700	IR	5.400	11	ELROD, WILLIAM

Section 25

NE¼ NE¼	100	IR	34.700	11	PRUITT, ROBERTA
NW¼ NE¼	100	IR	32.500	11	PRUITT, ROBERTA
SW¼ NE¼	101	IR	37.900	11	PRUITT, ROBERTA
SE¼ NE¼	101	IR	30.400	11	PRUITT, ROBERTA
SE¼ NW¼	300	IR	15.200	11	PRUITT, ROBERTA
NE¼ SW¼	402	IR	25.200	11	PRUITT, ROBERTA
NE¼ SW¼	404	IR	4.400	11	PARNELL, DANIEL B
NE¼ SW¼	500	IR	2.200	11	MANES, JOSEPHINE
NW¼ SW¼	1000	IR	5.100	11	BURKHART, RAYMOND H
NW¼ SW¼	1000	IR	8.440	11	BURKHART, RAYMOND H
SW¼ SW¼	600	IR	25.000	11	BOYD, LARRY R
SW¼ SW¼	700	IR	4.000	11	KEIMIG, MICHAEL D
SE¼ SW¼	404	IR	10.600	11	PARNELL, DANIEL B
SE¼ SW¼	500	IR	15.250	11	MANES, JOSEPHINE
SE¼ SW¼	501	IR	7.550	11	MANES, JOSEPHINE
NE¼ SE¼	400	IR	5.600	11	PARNELL, DANIEL B



NE¼ SE¼	401	IR	16.600	11	PARNELL, DANIEL B
NW¼ SE¼	401	IR	14.000	11	PARNELL, DANIEL B
NW¼ SE¼	403	IR	1.000	11	PARNELL, DANIEL B
NW¼ SE¼	403	IR	1.200	11	PARNELL, DANIEL B
NW¼ SE¼	404	IR	1.500	11	PARNELL, DANIEL B
SW¼ SE¼	403	IR	22.200	11	PARNELL, DANIEL B
SW¼ SE¼	404	IR	3.800	11	PARNELL, DANIEL B
SE¼ SE¼	400	IR	18.100	11	PARNELL, DANIEL B

Section 26

NE¼ NE¼	100	IR	11.100	11	HAUSNER, JILL W
NE¼ NE¼	100	PND	0.500	11	HAUSNER, JILL W
NW¼ NE¼	1000	IR	0.500	11	LOUTHAN, NICK L
NW¼ NE¼	200	IR	3.530	11	LOVE, STUART L
NW¼ NE¼	204	IR	2.000	11	TRUMP, DAVID R
NW¼ NE¼	205	IR	4.500	11	HOLLAND, ROY D
NW¼ NE¼	206	IR	5.000	11	BARON, MICHAEL R
NW¼ NE¼	300	IR	18.800	11	ARNETT, JOHN
SW¼ NE¼	300	IR	38.500	11	ARNETT, JOHN
NE¼ NW¼	201	IR	1.460	11	BERMAN, MICHAEL A
NE¼ NW¼	202	IR	3.600	11	SWIFT, ROBERT G
NE¼ NW¼	203	IR	4.700	11	JOHNSTON, ROBERT P
NE¼ NW¼	204	IR	2.700	11	TRUMP, DAVID R
NE¼ NW¼	300	IR	19.000	11	ARNETT, JOHN
NW¼ NW¼	500	IR	20.000	11	KILANDER, BRUCE
NW¼ NW¼	600	IR	0.470	11	EARP, NAOMI
NW¼ NW¼	700	IR	3.500	11	ARNETT, JOHN
SW¼ NW¼	800	IR	33.400	11	RENCHE, PETER PRESTON III
SW¼ NW¼	801	IR	1.500	11	RENCHE, FRANK
SE¼ NW¼	300	IR	28.700	11	ARNETT, JOHN
SE¼ NW¼	400	IR	3.000	11	SPRINGER, DAN JR
NE¼ SW¼	1000	IR	34.000	11	BRYANT, MILDRED A
NW¼ SW¼	800	IR	1.900	11	RENCHE, PETER PRESTON III
NW¼ SW¼	801	IR	32.800	11	RENCHE, FRANK
NW¼ SW¼	900	IR	0.500	11	RENCHE, FRANK
SW¼ SW¼	801	IR	2.100	11	RENCHE, FRANK
SW¼ SW¼	900	IR	13.800	11	RENCHE, FRANK
SE¼ SW¼	1100	IR	37.000	11	SIMPSON, CLINTON L
NE¼ SE¼	1301	IR	20.300	11	FREEBORN, ROBERT L
NE¼ SE¼	1301	PND	0.200	11	FREEBORN, ROBERT L
NW¼ SE¼	1301	IR	27.600	11	FREEBORN, ROBERT L
NW¼ SE¼	1301	PND	0.100	11	FREEBORN, ROBERT L
SW¼ SE¼	1200	IR	2.000	11	MAULT, ROY A

SW¼ SE¼	1301	IR	27.800	11	FREEBORN, ROBERT L
SW¼ SE¼	1301	PND	0.200	11	FREEBORN, ROBERT L
SE¼ SE¼	1301	IR	23.800	11	FREEBORN, ROBERT L
SE¼ SE¼	1400	IR	7.000	11	FAUGHT, GARY

Section 27

NE¼ NE¼	100	IR	15.200	11	FREDERICK, EUGENE
NW¼ NE¼	100	IR	5.300	11	FREDERICK, EUGENE
NW¼ NE¼	201	IR	0.600	11	WHITSON, JAMES
NW¼ NE¼	202	IR	3.000	11	PUTVIN, KEN
NW¼ NE¼	203	IR	0.300	11	BROSY, LAWRENCE
NW¼ NE¼	400	IR	2.000	11	MCBRIDE, MRS JOHN P
NW¼ NE¼	500	IR	3.000	11	BYERS, SALLY L
NW¼ NE¼	600	IR	0.600	11	LUCAS, BUZZ T
SW¼ NE¼	200	IR	7.000	11	SHARP, JOYCE
SW¼ NE¼	201	IR	8.900	11	WHITSON, JAMES
SW¼ NE¼	203	IR	5.700	11	BROSY, LAWRENCE
NE¼ NW¼	700	IR	3.000	11	HOLLANDER, HEATHER
NE¼ NW¼	701	IR	13.800	11	HARDWICK, JANET P
NE¼ NW¼	702	IR	4.200	11	DAVIS, LARRY LEE
SE¼ NW¼	800	IR	12.000	11	EVANS, JEFFERY L
SE¼ NW¼	801	IR	10.500	11	BAILEY, CLARENCE J.L.
SE¼ NW¼	900	IR	3.000	11	ESCH, REX E
NE¼ SW¼	1005	IR	22.600	11	DAY, FLOYD E
NE¼ SW¼	1006	IR	9.800	11	SATTERLEE, PAUL
NW¼ SW¼	1006	IR	3.200	11	SATTERLEE, PAUL
SW¼ SW¼	1006	IR	38.600	11	SATTERLEE, PAUL
SE¼ SW¼	1005	IR	2.700	11	DAY, FLOYD E
SE¼ SW¼	1006	IR	25.980	11	SATTERLEE, PAUL
NW¼ SE¼	1005	IR	21.200	11	DAY, FLOYD E
NW¼ SE¼	1100	IR	1.100	11	LEINENWEBER, NINA J
NW¼ SE¼	1101	IR	0.400	11	LEIGHTON, JAMES W
NW¼ SE¼	1102	IR	2.500	11	SMITH, SHAUN M
SW¼ SE¼	1005	IR	17.000	11	DAY, FLOYD E
SE¼ SE¼	1300	IR	8.300	11	BEN-LEE, INC.
SE¼ SE¼	1700	IR	2.000	11	BEN-LEE, INC.

Section 28

NE¼ SW¼	600	IR	2.800	11	WALLACE, JERRY
NE¼ SW¼	601	IR	4.000	11	PETERSON, ROBERT A
SW¼ SW¼	1200	IR	36.000	11	WILSON, GEORGE B
SE¼ SW¼	1201	IR	15.000	11	WILLIAMS, MICHAEL J
SE¼ SW¼	1202	IR	17.000	11	DONLAN, DAVID J
NW¼ SE¼	600	IR	0.200	11	WALLACE, JERRY

SW¼ SE¼	1300	IR	6.500	11	KARMY, JAMES R
SW¼ SE¼	1301	IR	3.700	11	KARMY, JAMES R
SW¼ SE¼	1302	IR	2.800	11	KARMY, JAMES R
SW¼ SE¼	1400	IR	2.000	11	HODSON, KLEEVE

Section 29

NE¼ SE¼	101	PND	2.600	11	CENTRAL OREGON IRRIGATION
SW¼ SE¼	500	IR	5.000	11	GRIBLING, RICHARD L
SW¼ SE¼	600	IR	5.000	11	GRIBLING, RICHARD L
SW¼ SE¼	600	PND	3.000	11	CENTRAL OREGON IRRIGATION
SW¼ SE¼	700	IR	5.000	11	HARDING, DONALD W
SW¼ SE¼	800	IR	1.000	11	LINDQUIST, ROBERT A
SW¼ SE¼	801	IR	1.000	11	VAUGHN, JACK
SE¼ SE¼	200	IR	2.500	11	GALVEZ, CAPT RICHARD
SE¼ SE¼	400	IR	1.500	11	RIAH, JAMES H
SE¼ SE¼	401	IR	3.500	11	BRAXLING, RICHARD W

Section 30

NE¼ NE¼	100	IR	17.400	11	JOHNSON, JOHN V
NW¼ NE¼	200	IR	9.000	11	ZIERLEIN, LEONARD
NW¼ NE¼	300	IR	8.000	11	DEAN, DAVID J
NW¼ NE¼	400	IR	14.000	11	DILLING, ERIK R
NW¼ NE¼	500	IR	3.000	11	CAMPBELL, C DONALD, JR
SW¼ NE¼	1000	IR	0.600	11	ABBAS, TOM D
SW¼ NE¼	1200	IR	0.600	11	FOWLKES, ROGER R
SW¼ NE¼	1300	IR	0.600	11	MCMAHON, DANIEL W
SW¼ NE¼	1400	IR	0.600	11	MILLS, KAREN
SW¼ NE¼	1500	IR	0.600	11	SCHLOSSER, DOROTHY
SW¼ NE¼	1600	IR	0.600	11	MILLER, DANIEL F
SW¼ NE¼	1700	IR	0.600	11	THOMPSON, NEIL C
SW¼ NE¼	1800	IR	0.600	11	HANSEN, TIM
SW¼ NE¼	1900	IR	0.750	11	CHILDRESS, KENNETH D
SW¼ NE¼	2000	IR	0.750	11	MICHAEL, BRUCE F
SW¼ NE¼	2100	IR	0.600	11	JOHNSON, MARLYS M
SW¼ NE¼	2300	IR	0.600	11	O'BRIEN, JOHN S
SW¼ NE¼	3000	IR	0.360	11	LA CASA MIA HOME OWNERS
SW¼ NE¼	800	IR	0.600	11	ALLEN, ARTHUR L
SW¼ NE¼	900	IR	0.600	11	LEE, DON W JR
SE¼ NE¼	700	IR	28.600	11	JOHNSON, JOHN V
SW¼ NW¼	2100	IR	16.000	11	BETTESWORTH, JAY
NW¼ SW¼	1400	IR	1.500	11	DEMARIS, ALBERT J JR
NW¼ SW¼	1500	IR	2.800	11	DEMARIS, ALBERT J SR
NW¼ SW¼	600	IR	1.300	11	PLATT, GILBERT
NW¼ SW¼	700	IR	2.700	11	PLATT, GILBERT
SW¼ SW¼	1000	IR	1.000	11	DRASBEK, RAYMOND

SW¼ SW¼	800	IR	0.600	11	HANF, JOHN C
SW¼ SW¼	900	IR	1.400	11	HANF, JOHN C
NW¼ SE¼	1000	IR	0.600	11	LOGAN, CHARLES
NW¼ SE¼	1100	IR	0.600	11	COHEN, SHELDON E
NW¼ SE¼	1200	IR	0.600	11	SCHLEY, CATHRINA
NW¼ SE¼	1300	IR	0.600	11	ROUSKA, LESLIE A
NW¼ SE¼	1400	IR	0.600	11	DUNCOMBE, LANA L
NW¼ SE¼	1500	IR	0.600	11	HAYDEN, ERIC B
NW¼ SE¼	1600	IR	0.600	11	PRAZAK, STEVEN J
NW¼ SE¼	1700	IR	0.600	11	LOHNER, JAY R
NW¼ SE¼	1800	IR	0.600	11	NUTTER, JOSEPH
NW¼ SE¼	1900	IR	0.400	11	SCROGGINS, DOYLE B
NW¼ SE¼	300	IR	0.750	11	PARLIN, TOM
NW¼ SE¼	3000	IR	1.640	11	LA CASA MIA HOME OWNERS
NW¼ SE¼	400	IR	0.750	11	COOK, AUDREY K
NW¼ SE¼	500	IR	0.600	11	LOUGHTON, ANTHONY W
NW¼ SE¼	600	IR	0.600	11	MAXEY, CYLDE E
NW¼ SE¼	700	IR	0.600	11	DEASON, MARY
NW¼ SE¼	800	IR	0.600	11	ERTNER, DOUGLAS L
NW¼ SE¼	900	IR	0.600	11	VAN CLEAVE, PAUL M ET AL
SW¼ SE¼	3401	IR	4.500	11	WILLIAMS, DANIEL F
SW¼ SE¼	3402	IR	8.000	11	BAUMGARTNER, MICHAEL
SW¼ SE¼	3403	IR	9.000	11	SMALLING, KEVIN
SE¼ SE¼	3401	IR	3.500	11	WILLIAMS, DANIEL F
SE¼ SE¼	3500	IR	6.000	11	HARRIS, C E
SE¼ SE¼	3700	IR	5.000	11	HARRIS, C E

Section 31

NE¼ NE¼	100	IR	4.400	11	WOOD, KAREN
NE¼ NE¼	200	IR	9.600	11	WOOD, KAREN
NE¼ NE¼	300	IR	1.000	11	ADAMS, HUGH
NE¼ NE¼	400	IR	2.000	11	IUS, DINO A
NW¼ NE¼	500	IR	31.200	11	TANNER, EARL
SE¼ NE¼	1701	IR	2.000	11	FISHER, MIKE
NE¼ NW¼	100	IR	20.800	11	TANNER, EARL
NE¼ NW¼	101	IR	13.000	11	CLARK, CHARLES
NW¼ NW¼	200	IR	4.000	11	HELLBUSCH, BETTY L
NW¼ NW¼	300	IR	12.000	11	BAILEY, CLARENCE W
NW¼ NW¼	400	IR	13.400	11	ALEXANDER, R DOUGLAS
NW¼ NW¼	500	IR	2.000	11	BUCKINGHAM, BRIAN S
SW¼ NW¼	701	IR	7.300	11	MEYER, CLYDE N
SW¼ NW¼	702	IR	12.600	11	MEYER, CLYDE N
SW¼ NW¼	703	IR	5.100	11	MEYER, CLYDE N
SE¼ NW¼	603	IR	10.900	11	JOHNSON, A J
SE¼ NW¼	603	PND	0.100	11	JOHNSON, A J

SE¼ NW¼	605	IR	9.000	11	WALTERS, TIMOTHY J
SE¼ NW¼	606	IR	7.000	11	SILVA, ANDREW P ET AL
SE¼ NW¼	607	IR	4.500	11	VALLIE, DAVE
SE¼ NW¼	608	IR	3.500	11	VALLIE, DAVE
NE¼ SW¼	600	IR	2.000	11	HENDRICKS, DANIEL G
NE¼ SW¼	601	IR	2.100	11	JENNINGS, MICHELLE E
NE¼ SW¼	601	IR	4.900	11	JENNINGS, MICHELLE E
NE¼ SW¼	602	IR	8.000	11	PETERSON, STANLEY
NE¼ SW¼	604	IR	6.000	11	BACCHUS, RANDY J &
NW¼ SW¼	700	IR	12.000	11	PRICE, CHRISTOPHER D
NW¼ SW¼	800	IR	10.000	11	AULIE, ALAN L
SW¼ SW¼	1100	IR	17.500	11	B BAR B CATTLE COMPANY
SW¼ SW¼	900	IR	1.500	11	VAN TASSELL, GLEN
SW¼ SW¼	901	IR	8.000	11	AULIE, VERE
SW¼ SW¼	903	IR	4.000	11	HAYES, RAYMOND
SE¼ SW¼	1000	IR	2.000	11	KEMPER, ROBERT L
SE¼ SW¼	1100	IR	4.500	11	B BAR B CATTLE COMPANY
SE¼ SW¼	1200	IR	15.600	11	LEGG, P A
SE¼ SW¼	900	IR	0.500	11	VAN TASSELL, GLEN
SE¼ SW¼	903	IR	1.000	11	HAYES, RAYMOND
NE¼ SE¼	100	IR	1.750	11	MURDERS, CARROLL
NW¼ SE¼	100	IR	0.250	11	MURDERS, CARROLL
SW¼ SE¼	1600	IR	29.000	11	DONAHOE, DERICK
SE¼ SE¼	1500	IR	8.000	11	HOLLANDER, LEWIS E JR
SE¼ SE¼	1501	IR	2.000	11	HOLLANDER, LEWIS E JR

Section 32

NE¼ NE¼	100	IR	3.600	11	BEN-LEE, INC.
NE¼ NE¼	201	IR	11.700	11	TAYLOR, LEATA
SE¼ NE¼	200	IR	2.000	11	ENGLISH, FAYE
SE¼ NE¼	202	IR	3.000	11	AMBURN, ALLEN C
SE¼ NE¼	203	IR	2.000	11	HARTMAN, TED C
SE¼ NE¼	300	IR	1.000	11	DEAN, RUTH
SE¼ NE¼	301	IR	4.500	11	THORNBURGH, AMBERS J
NW¼ NW¼	2700	IR	11.000	11	MORRISON, JERRY L
SW¼ NW¼	2800	IR	5.000	11	PORTER, RON E
SW¼ NW¼	2900	IR	5.000	11	GIVENS, JOYCE S
SW¼ NW¼	3100	IR	8.000	11	ZITEK, KEN
NE¼ SW¼	1002	IR	1.900	11	ELLIOTT TRUSTS
NW¼ SW¼	1000	IR	19.000	11	ELLIOTT, RAYMOND
SW¼ SW¼	1003	IR	2.950	11	ELLIOTT, RAYMOND
SE¼ SW¼	1001	IR	1.500	11	WILSON, ROBERT A
SE¼ SW¼	1002	IR	13.900	11	ELLIOTT TRUSTS
SE¼ SW¼	1003	IR	10.800	11	ELLIOTT, RAYMOND
SE¼ SW¼	1100	IR	5.000	11	COFFMAN, DONALD R

NE¼ SE¼	1600	IR	1.500	11	MURRAY, DAVID H
NE¼ SE¼	1801	IR	4.100	11	DEAN, PAT C
NE¼ SE¼	1901	IR	0.300	11	DEAN, PAT C
NE¼ SE¼	1902	IR	1.000	11	WILSON, GERALD-DUNGAN, PHILLIP
NE¼ SE¼	2001	IR	1.000	11	MILER, ELMER F
NE¼ SE¼	2200	IR	1.000	11	DEWAELE, JAN D
NE¼ SE¼	2300	IR	2.700	11	BULTER, RICHARD L
NE¼ SE¼	2500	IR	11.000	11	SMITH, MORGAN
NW¼ SE¼	1500	IR	8.000	11	DETZEL, GORDON
NW¼ SE¼	1600	IR	1.500	11	MURRAY, DAVID H
NW¼ SE¼	1800	IR	7.600	11	HERSHEY & STAFFORD
NW¼ SE¼	1801	IR	1.100	11	DEAN, PAT C
NW¼ SE¼	1804	IR	5.100	11	PHILLIPS, DON W
SW¼ SE¼	1800	IR	32.450	11	HERSHEY & STAFFORD
SE¼ SE¼	1800	IR	7.000	11	HERSHEY & STAFFORD
SE¼ SE¼	2600	IR	25.000	11	MORGAN, GERTRUDE J

Section 33

NE¼ NE¼	100	IR	32.500	11	BURK, BILL
NW¼ NE¼	200	IR	6.100	11	FERGUSON, JAMES L
NW¼ NE¼	205	IR	13.200	11	FERGUSON, JAMES L
NW¼ NE¼	208	IR	3.100	11	BURK, BILL
SW¼ NE¼	201	IR	0.700	11	BURK, CURTIS
SW¼ NE¼	203	IR	0.700	11	DENISON, ROGER W
SW¼ NE¼	204	IR	1.000	11	LEHNERTZ, DONALD
SW¼ NE¼	206	IR	2.300	11	DENISON, ROGER W
SW¼ NE¼	208	IR	16.900	11	BURK, BILL
SE¼ NE¼	100	IR	30.500	11	BURK, BILL
NE¼ NW¼	202	IR	4.700	11	HIGSON, RICHARD K
NE¼ NW¼	202	PND	0.300	11	HIGSON, RICHARD K
NE¼ NW¼	207	IR	4.000	11	OLSEN, KENNETH
NE¼ NW¼	209	IR	5.670	11	GOOLD, PHILLIP
NE¼ NW¼	210	IR	5.000	11	GOOLD, PHILLIP
NE¼ NW¼	211	IR	5.000	11	GOOLD, PHILLIP
NW¼ NW¼	300	IR	19.600	11	BEN-LEE, INC.
NW¼ NW¼	301	IR	1.900	11	CENTRAL ELECTRIC CO-OP
SW¼ NW¼	400	IR	20.000	11	THOST, WILLIAM E SR
SE¼ NW¼	600	IR	16.000	11	BOEHLKE, GLEN
SE¼ NW¼	700	IR	2.000	11	ENNES, JOSEPH
SE¼ NW¼	701	IR	5.000	11	WHITE, EUGENE
SE¼ NW¼	702	IR	3.000	11	SMITH, RONALD G
NE¼ SW¼	801	IR	16.000	11	STEVENSON, STANLEY
NE¼ SW¼	802	IR	8.750	11	ALEXANDRE, YVONNE C
NE¼ SW¼	803	IR	4.250	11	NEASHAM, JOHN W
NW¼ SW¼	1100	IR	21.300	11	BLAKELY, R T

NW¼ SW¼	1200	IR	2.000	11	MULLANEY, COLLEEN M
NW¼ SW¼	1201	IR	2.000	11	MILLER, CARLOS J
NW¼ SW¼	1202	IR	3.000	11	STARR, WASSA L
SW¼ SW¼	1300	IR	4.000	11	ANDERSON, ROBERT A
SW¼ SW¼	1400	IR	4.000	11	DURAN, CATHY
SW¼ SW¼	1500	IR	8.700	11	SCHMIDT, DEBORAH RAE
SW¼ SW¼	1600	IR	2.000	11	HAYNES, BRADLEY N
SW¼ SW¼	1601	IR	1.000	11	HAYNES, BRADLEY N
SW¼ SW¼	1602	IR	4.700	11	OWEN, JACK D
SW¼ SW¼	1700	IR	1.000	11	ROBINSON, SIDNEY L
SW¼ SW¼	1800	IR	2.800	11	HART, DAVID L
SW¼ SW¼	1801	IR	4.010	11	BARNHART, CHARLES
SE¼ SW¼	1800	IR	5.700	11	HART, DAVID L
SE¼ SW¼	1801	IR	32.590	11	BARNHART, CHARLES
NE¼ SE¼	2002	IR	5.500	11	MOERSCHHELL, PHILIP H
NE¼ SE¼	2004	IR	1.700	11	KEATHLEY, SCOTT
NE¼ SE¼	2005	IR	4.290	11	DIXON, KENNETH E
NE¼ SE¼	2008	IR	8.000	11	SHOEMAKER, DARVEN
NE¼ SE¼	2009	IR	6.460	11	MARLER, SHARI
NW¼ SE¼	1900	IR	28.700	11	BLAKELY, R T
NW¼ SE¼	1901	IR	1.000	11	CHERIE REMA ROBERTS LIVING TRST
NW¼ SE¼	1905	IR	2.500	11	ROBINSON, GARY
SW¼ SE¼	2004	IR	2.050	11	KEATHLEY, SCOTT
SW¼ SE¼	2006	IR	7.800	11	HAWKS FAMILY TRUST
SW¼ SE¼	2007	IR	5.500	11	BLUNT, JOHN C
SW¼ SE¼	2010	IR	4.560	11	BROWN, PARTICK
SE¼ SE¼	2001	IR	8.860	11	DAVIS, JAMES A
SE¼ SE¼	2003	IR	7.600	11	FISHER, CHERYL L
SE¼ SE¼	2004	IR	5.500	11	KEATHLEY, SCOTT
SE¼ SE¼	2012	IR	8.000	11	THOMPSON, ALFRED R

Section 34

NE¼ NE¼	100	IND	0.200	11	REDMOND TALLOW CO INC
NE¼ NE¼	100	IR	3.300	11	REDMOND TALLOW CO INC
NW¼ NE¼	1200	IR	2.900	11	DONOHO, W W
NW¼ NE¼	1300	IR	2.600	11	MEREDITH, ESME
NW¼ NE¼	1400	IR	2.500	11	GWIN, ARTHUR N
NW¼ NE¼	1500	IR	2.100	11	MCATEE, EDGAR L
NW¼ NE¼	1600	IR	0.660	11	MCATEE, EDGAR L
NW¼ NE¼	1601	IR	2.340	11	THOMPSON, HOWARD R
NW¼ NE¼	1700	IR	2.200	11	THOMPSON, HOWARD R
NW¼ NE¼	1800	IR	3.000	11	HARTZELL, PHILLIP L
NW¼ NE¼	2100	IR	7.500	11	GRIFFITH, SPENCER M
SW¼ NE¼	1800	PND	0.360	11	CENTRAL OREGON IRRIGATION
SW¼ NE¼	900	IR	16.300	11	HARTZELL, RICHARD

SW¼ NE¼	901	IR	7.700	11	HARTZELL, RICHARD
NE¼ NW¼	100	IR	3.200	11	LANE, DAVID
NE¼ NW¼	200	IR	3.200	11	HURLOCKER, SANFORD L &
NE¼ NW¼	300	IR	3.200	11	GUTHRIE, DENNIS G
NE¼ NW¼	400	IR	3.100	11	BATES, DAVID B
NE¼ NW¼	500	IR	4.100	11	HUDDLE, KENNETH
NE¼ NW¼	600	IR	4.200	11	HUDDLE, KENNETH
NE¼ NW¼	700	IR	4.200	11	JOHNSON, ROBERT O JR
NE¼ NW¼	800	IR	3.200	11	STEPHENS, GILBERT
NW¼ NW¼	900	IR	4.000	11	HUDDLE, KENNETH L
NW¼ NW¼	901	IR	10.500	11	HAYES, GEORGE M
NW¼ NW¼	902	IR	5.500	11	STILWELL, LISA D
SW¼ NW¼	1000	IR	35.900	11	HUDDLE, MRS KENNETH W
SE¼ NW¼	1000	IR	34.100	11	HUDDLE, MRS KENNETH W
NE¼ SW¼	1000	IR	0.300	11	HOFFMAN, CHARLES O
NE¼ SW¼	1100	IR	0.900	11	CHETWOOD, SAMUEL
NE¼ SW¼	1200	IR	1.200	11	MEANS, JIMMIE
NE¼ SW¼	1300	IR	2.000	11	WAGNER, CATHERINE L
NE¼ SW¼	1400	IR	2.200	11	KELLER, TOMMY A
NE¼ SW¼	1500	IR	2.500	11	HAYDEN, JAMES L
NW¼ SW¼	100	IR	4.300	11	HOLIWAY, MARK S
NW¼ SW¼	1000	IR	2.300	11	HOFFMAN, CHARLES O
NW¼ SW¼	1100	IR	1.400	11	CHETWOOD, SAMUEL
NW¼ SW¼	1200	IR	1.000	11	MEANS, JIMMIE
NW¼ SW¼	1300	IR	0.200	11	WAGNER, CATHERINE L
NW¼ SW¼	200	IR	4.300	11	ESPINOLA, WARREN A
NW¼ SW¼	300	IR	4.100	11	JARVIS, HAROLD L
NW¼ SW¼	400	IR	4.100	11	DALY, MICHAEL M
NW¼ SW¼	500	IR	4.000	11	BROWN, DIXIE L
NW¼ SW¼	600	IR	4.200	11	MEANS, GLEN
NW¼ SW¼	700	IR	1.600	11	HAYES, SHERI L
NW¼ SW¼	800	IR	0.600	11	LAKE PARK ESTATES PROPERTY
NW¼ SW¼	900	IR	1.900	11	ANDERSON, MICHAEL C
SW¼ SW¼	700	IR	2.000	11	HAYES, SHERI L
SW¼ SW¼	800	IR	1.500	11	LAKE PARK ESTATES PROPERTY
SW¼ SW¼	900	IR	0.500	11	ANDERSON, MICHAEL C

Section 35

Township 14 South, Range 13 East, W.M.

NW¼ SW¼	100	IR	6.900	11	CIRCLE F RANCHES INC
SW¼ SW¼	100	IR	25.100	11	CIRCLE F RANCHES INC
SW¼ SW¼	200	IR	1.000	11	BROOKS, GRETCHEN ET AL
SW¼ SW¼	300	IR	1.000	11	WYNN, DENNIS P

Section 17



SW¼ NE¼	503	IR	33.100	11	RE-GRET, INC
SE¼ NE¼	503	IR	16.800	11	RE-GRET, INC
SW¼ NW¼	301	IR	32.200	11	RE-GRET, INC
SE¼ NW¼	301	IR	33.000	11	RE-GRET, INC
NE¼ SW¼	503	IR	33.300	11	RE-GRET, INC
NW¼ SW¼	301	IR	2.100	11	RE-GRET, INC
SW¼ SW¼	400	IR	18.710	11	MCGINTY, ED
SW¼ SW¼	401	IR	6.000	11	WARNER, EDWARD
SE¼ SW¼	504	IR	16.000	11	LONE PINE,LLC
NE¼ SE¼	503	IR	31.700	11	RE-GRET, INC
NW¼ SE¼	503	IR	24.600	11	RE-GRET, INC
SW¼ SE¼	500	IR	5.400	11	BROOKS, GRETCHEN ET AL
SW¼ SE¼	504	IR	31.100	11	LONE PINE,LLC
SE¼ SE¼	500	IR	28.600	11	BROOKS, GRETCHEN ET AL
SE¼ SE¼	502	IR	2.000	11	BROOKS, GRETCHEN ET AL

Section 18

NE¼ NE¼	101	IR	3.200	11	WATSON, R W
NE¼ NE¼	102	IR	9.100	11	ALTIMORE, GREGORY L
NE¼ NE¼	103	IR	8.000	11	FEARRIEN, DONALD N
NE¼ NE¼	104	IR	2.500	11	ROSS, EDNA M
NE¼ NE¼	106	IR	5.000	11	FEARRIEN, DONALD N
NE¼ NE¼	107	IR	5.000	11	FEARRIEN, DONALD N
NW¼ NE¼	100	IR	31.000	11	ALVES, ERVIN D
SW¼ NE¼	300	IR	35.200	11	KASBERGER, MARQUERITE B
SE¼ NE¼	300	IR	27.200	11	KASBERGER, MARQUERITE B
NE¼ NW¼	201	IR	4.000	11	STITES, MARLYS M
NE¼ NW¼	202	IR	10.190	11	SKIDGEL, CHRIS J
NW¼ NW¼	202	IR	24.100	11	SKIDGEL, CHRIS J
SW¼ NW¼	300	IR	14.300	11	KASBERGER, MARQUERITE B
SE¼ NW¼	300	IR	28.100	11	KASBERGER, MARQUERITE B
NE¼ SW¼	300	IR	30.400	11	KASBERGER, MARQUERITE B
NE¼ SW¼	302	IR	1.300	11	TEGA 3 INC.
NW¼ SW¼	300	IR	12.700	11	KASBERGER, MARQUERITE B
SE¼ SW¼	302	IR	26.800	11	TEGA 3 INC.
NE¼ SE¼	300	IR	5.700	11	KASBERGER, MARQUERITE B
NW¼ SE¼	300	IR	26.400	11	KASBERGER, MARQUERITE B
SW¼ SE¼	302	IR	13.300	11	TEGA 3 INC.
SW¼ SE¼	304	IR	12.400	11	KASBERGER, MARQUERITE B
SE¼ SE¼	302	IR	0.400	11	TEGA 3 INC.
SE¼ SE¼	304	IR	25.800	11	KASBERGER, MARQUERITE B

Section 19

NE¼ NW¼	100	IR	4.800	1	BUTLER RANCH
NE¼ NW¼	101	IR	0.900	1	BULTER, RICHARD L
NW¼ NW¼	100	IR	16.300	1	BUTLER RANCH
NW¼ NW¼	101	IR	14.400	1	BULTER, RICHARD L
SW¼ NW¼	100	IR	38.600	1	BUTLER RANCH
SE¼ NW¼	100	IR	20.000	1	BUTLER RANCH
NE¼ SW¼	100	IR	1.200	1	BUTLER RANCH
NW¼ SW¼	100	IR	33.300	1	BUTLER RANCH

Section 20

NW¼ NW¼	101	IR	7.400	1	KILPATRICK ENTERPRISES LTD
SW¼ NW¼	101	IR	28.500	1	KILPATRICK ENTERPRISES LTD
NE¼ SW¼	101	IR	3.300	1	KILPATRICK ENTERPRISES LTD
NW¼ SW¼	101	IR	14.500	1	KILPATRICK ENTERPRISES LTD
NW¼ SW¼	101	PND	0.400	1	KILPATRICK ENTERPRISES LTD
NW¼ SW¼	101	PND	0.900	1	KILPATRICK ENTERPRISES LTD
SW¼ SW¼	101	IR	38.800	1	KILPATRICK ENTERPRISES LTD
SE¼ SW¼	101	IR	18.100	1	KILPATRICK ENTERPRISES LTD

Section 25

NE¼ NE¼	100	IR	11.300	1	KILPATRICK ENTERPRISES LTD
SW¼ NE¼	100	IR	30.500	1	KILPATRICK ENTERPRISES LTD
SE¼ NE¼	100	IR	39.900	1	KILPATRICK ENTERPRISES LTD
SW¼ NW¼	100	IR	0.800	1	KILPATRICK ENTERPRISES LTD
SE¼ NW¼	100	IR	20.190	1	KILPATRICK ENTERPRISES LTD
NE¼ SW¼	100	IR	17.700	1	KILPATRICK ENTERPRISES LTD
NW¼ SW¼	100	IR	1.700	1	KILPATRICK ENTERPRISES LTD
NW¼ SW¼	101	IR	8.800	1	KILPATRICK ENTERPRISES LTD
SW¼ SW¼	100	IR	8.500	1	KILPATRICK ENTERPRISES LTD
SE¼ SW¼	100	IR	22.400	1	KILPATRICK ENTERPRISES LTD
NE¼ SE¼	100	IR	19.600	1	KILPATRICK ENTERPRISES LTD
NW¼ SE¼	100	IR	2.900	1	KILPATRICK ENTERPRISES LTD
SW¼ SE¼	100	IR	28.000	1	KILPATRICK ENTERPRISES LTD
SE¼ SE¼	100	IR	21.200	1	KILPATRICK ENTERPRISES LTD

Section 26

SW¼ NE¼	100	IR	4.000	1	CENTRAL OREGON IRRIGATION
SE¼ NE¼	100	IR	1.000	1	CENTRAL OREGON IRRIGATION
SE¼ NW¼	100	IR	17.000	1	CENTRAL OREGON IRRIGATION
NE¼ SW¼	100	IR	6.000	1	CENTRAL OREGON IRRIGATION
NW¼ SE¼	100	IR	1.000	1	CENTRAL OREGON IRRIGATION

Section 27

NE¼ NE¼	100	IR	10.600	1	TEGA 3 INC.
NE¼ NE¼	101	IR	3.800	1	KASBERGER, MARQUERITE B
NE¼ NE¼	302	IR	19.000	1	TEGA 3 INC.
NW¼ NE¼	302	IR	31.800	1	TEGA 3 INC.
SW¼ NE¼	302	IR	10.600	1	TEGA 3 INC.
SE¼ NE¼	302	IR	9.400	1	TEGA 3 INC.
NE¼ NW¼	302	IR	9.800	1	ARNETT, JOHN
NW¼ NW¼	601	IR	3.500	1	RICHARDSON, DUANE E
SW¼ NW¼	601	IR	18.500	1	RICHARDSON, DUANE E

Section 30

NE¼ NE¼	100	IR	28.700	1	KILPATRICK ENTERPRISES LTD
NW¼ NE¼	100	IR	31.400	1	KILPATRICK ENTERPRISES LTD
SW¼ NE¼	100	IR	38.200	1	KILPATRICK ENTERPRISES LTD
SE¼ NE¼	100	IR	6.000	1	KILPATRICK ENTERPRISES LTD
NE¼ NW¼	100	IR	34.100	1	KILPATRICK ENTERPRISES LTD
NW¼ NW¼	100	IR	23.800	1	KILPATRICK ENTERPRISES LTD
SW¼ NW¼	100	IR	2.400	1	KILPATRICK ENTERPRISES LTD
SE¼ NW¼	100	IR	30.700	1	KILPATRICK ENTERPRISES LTD
NE¼ SW¼	101	IR	32.500	1	KILPATRICK ENTERPRISES LTD
NW¼ SW¼	101	IR	8.400	1	KILPATRICK ENTERPRISES LTD
SW¼ SW¼	101	IR	23.200	1	KILPATRICK ENTERPRISES LTD
SE¼ SW¼	101	IR	10.100	1	KILPATRICK ENTERPRISES LTD
NE¼ SE¼	102	IR	28.500	1	KILPATRICK ENTERPRISES LTD
NW¼ SE¼	102	IR	30.600	1	KILPATRICK ENTERPRISES LTD
SW¼ SE¼	102	IR	20.200	1	KILPATRICK ENTERPRISES LTD
SE¼ SE¼	102	IR	16.400	1	KILPATRICK ENTERPRISES LTD

Section 35

SW¼ NE¼	1400	IR	3.600	1	CENTRAL CASCADE CORP.
SE¼ NE¼	1400	IR	14.700	1	CENTRAL CASCADE CORP.
NW¼ NW¼	100	IR	10.920	1	KILPATRICK ENTERPRISES LTD
SW¼ NW¼	201	IR	10.000	1	MORGAN, CHARLES
SE¼ NW¼	201	IR	2.600	1	MORGAN, CHARLES
NE¼ SW¼	201	IR	16.100	1	MORGAN, CHARLES
NW¼ SW¼	201	IR	26.700	1	MORGAN, CHARLES
SW¼ SW¼	201	IR	38.700	1	MORGAN, CHARLES
SE¼ SW¼	201	IR	39.200	1	MORGAN, CHARLES
NE¼ SE¼	201	IR	0.900	1	MORGAN, CHARLES
NE¼ SE¼	202	IR	25.000	1	CENTRAL CASCADE CORP.
NW¼ SE¼	201	IR	3.600	1	MORGAN, CHARLES

NW¼ SE¼	202	IR	9.000	1	CENTRAL CASCADE CORP.
SW¼ SE¼	201	IR	29.500	1	MORGAN, CHARLES
SE¼ SE¼	201	IR	23.700	1	MORGAN, CHARLES

Section 36

Township 14 South, Range 14 East, W.M.

SW¼ SW¼	201	IR	27.300	1	MORGAN, CHARLES
SE¼ SW¼	201	IR	23.500	1	MORGAN, CHARLES
SW¼ SE¼	100	IR	5.700	1	PETERSON, DAVID L
SW¼ SE¼	101	IR	2.100	1	HANNA, GLENN
SW¼ SE¼	102	IR	7.200	1	HANNA, GLENN
SE¼ SE¼	100	IR	2.200	1	PETERSON, DAVID L
SE¼ SE¼	102	IR	10.700	1	HANNA, GLENN

Section 31

SW¼ SE¼	1800	IR	1.400	1	MCNABB, E L
SE¼ SE¼	1700	IR	3.000	1	MCNABB, E L

Section 32

Township 14 South, Range 15 East, W.M.

SW¼ SE¼	1000	IR	1.300	11	MILLS, HAROLD
SW¼ SE¼	1100	IR	0.800	11	RASH, LYLE H
SW¼ SE¼	1200	IR	0.250	11	PAYTON, ALBERT
SW¼ SE¼	1500	IR	0.300	11	HIX, LAWRENCE J
SW¼ SE¼	1600	IR	1.000	11	WILLIAMS, GARY
SW¼ SE¼	1600	PND	0.400	11	WILLIAMS, GARY
SW¼ SE¼	1700	IR	1.000	11	COCKELREAS, JOANNE
SW¼ SE¼	1701	IR	0.400	11	COCKELREAS, JOANNE
SW¼ SE¼	1800	IR	0.400	11	COCKELREAS, JOANNE
SW¼ SE¼	1900	IR	2.500	11	ROBERTS, THEODORE H
SW¼ SE¼	2000	IR	3.300	11	JOHNSON, RUSSELL
SE¼ SE¼	100	IR	2.000	11	FISHER, MELVIN
SE¼ SE¼	200	IR	2.000	11	SARGENT, DONALD L
SE¼ SE¼	2100	IR	2.190	11	BRYANT, DAVID H
SE¼ SE¼	2200	IR	2.190	11	DINGMAN, DANIEL A
SE¼ SE¼	2300	IR	2.190	11	POFFENBARGER, JACK A
SE¼ SE¼	2400	IR	2.190	11	KRUTSCH, ANTHONY
SE¼ SE¼	2500	IR	2.000	11	EDWARDS, ROY
SE¼ SE¼	2600	IR	2.190	11	WHITEHOUSE, JAMES W
SE¼ SE¼	2700	IR	2.000	11	WRIGHT, SHERMAN D
SE¼ SE¼	2800	IR	1.500	11	BLANKENSHIP, GARY M
SE¼ SE¼	300	IR	2.190	11	STRUCK, CHRISTOPHER
SE¼ SE¼	400	IR	1.000	11	FISHER, MELVIN

SE¼ SE¼	500	IR	2.190	11	CASTLE, WAYNE R
SE¼ SE¼	600	IR	2.190	11	MILLS, HAROLD
SE¼ SE¼	700	IR	2.000	11	LONG, JOHN E & PHYLIIS A
SE¼ SE¼	800	IR	2.000	11	CLOSE, DALE F

Section 1

SE¼ SE¼	1500	IR	2.000	11	BARTON, JOHN W
SE¼ SE¼	1600	IR	2.000	11	KUPER, JOHN
SE¼ SE¼	1700	IR	2.000	11	SULT, STEVEN V
SE¼ SE¼	1800	IR	2.000	11	LOWE, WARD A

Section 11

NE¼ NE¼	4700	IR	14.000	11	NANCE, ALBERT
NW¼ NE¼	100	IR	2.000	11	FULLMAN, HAROLD
NW¼ NE¼	1300	IR	2.000	11	BLAKLEY, DANIEL R
NW¼ NE¼	1400	IR	2.000	11	ALLEN, GARY O
NW¼ NE¼	1500	IR	2.000	11	ALEXANDER, CATHERINE L
NW¼ NE¼	1600	IR	1.000	11	SIMMONS, RANDALL K
NW¼ NE¼	1601	IR	1.000	11	RITCHEY, JAMES A
NW¼ NE¼	1700	IR	2.000	11	BOSCHMA, HENRY F
NW¼ NE¼	1800	IR	1.500	11	DAVIDSON, DON G &
NW¼ NE¼	1900	IR	0.700	11	HAWKINS, N
NW¼ NE¼	200	IR	1.600	11	FULLMAN, HAROLD
NW¼ NE¼	2000	IR	2.000	11	PARROTT, DICK
NW¼ NE¼	2600	IR	4.000	11	STONE, MAURICE
NW¼ NE¼	2601	IR	0.500	11	SMITH, DEAN
NW¼ NE¼	2700	IR	3.000	11	POPISH, LOUIS
NW¼ NE¼	2801	IR	0.300	11	GOULD, RICHARD &
NW¼ NE¼	2802	IR	0.300	11	SMITH, DEAN
NW¼ NE¼	2900	IR	1.200	11	ROBINSON, KENNETH L ET AL
NW¼ NE¼	300	IR	2.000	11	ALLEN, JERRY H
NW¼ NE¼	400	IR	2.000	11	SANDIFORD, WILLIAM
SW¼ NE¼	1100	IR	1.500	11	BJERKE, CHRIS N
SW¼ NE¼	1200	IR	1.200	11	BARNES, KENT C
SW¼ NE¼	2100	IR	2.000	11	CLARK, JEFFREY R
SW¼ NE¼	2200	IR	1.700	11	SPAULDING, SCOTT A
SW¼ NE¼	2300	IR	2.000	11	OWENS, RICHARD G
SW¼ NE¼	2400	IR	1.000	11	CLARK, JEFFREY R
SW¼ NE¼	2500	IR	2.000	11	CAPASSO, DANIEL E
SW¼ NE¼	900	IR	1.700	11	MCCORMICK, LESTER M
NE¼ NW¼	300	IR	8.000	11	JONES, CECIL
NE¼ NW¼	301	IR	5.800	11	SMITH, DEAN
NE¼ NW¼	400	IR	1.200	11	GOULD, RICHARD &
NE¼ NW¼	401	IR	4.400	11	SMITH, DEAN

NE¼ NW¼	500	IR	0.300	11	GOULD, RICHARD &
SW¼ NW¼	700	IR	3.940	11	SUDERNO, ROBERT J
SW¼ NW¼	701	IR	3.610	11	KEMRY, DARYL
SW¼ NW¼	704	IR	4.140	11	PERRYMAN, STEPHEN
SW¼ NW¼	705	IR	5.300	11	KEMRY, DARYL
SW¼ NW¼	706	IR	4.500	11	HABLE, JERRY F JR
SW¼ NW¼	708	IR	3.400	11	BURBEY, PAUL &
SW¼ NW¼	800	IR	1.500	11	SUDERNO, ROBERT J
SE¼ NW¼	600	IR	12.430	11	MARTENEY, SANDRA
SE¼ NW¼	702	IR	1.400	11	KIDD, WAYNE A
SE¼ NW¼	703	IR	2.000	11	VON EGGERS, KARL
SE¼ NW¼	707	IR	6.590	11	SMITH, WILLIAM P
NE¼ SW¼	1002	IR	4.400	11	CLINE FALLS RANCH, L.L.C
NE¼ SW¼	1003	IR	8.300	11	CLINE FALLS RANCH, L.L.C
NE¼ SW¼	702	IR	0.200	11	KIDD, WAYNE A
NW¼ SW¼	1001	IR	5.500	11	PETERSON, ALBERT T
NW¼ SW¼	1002	IR	4.200	11	CLINE FALLS RANCH, L.L.C
NW¼ SW¼	1003	IR	14.500	11	CLINE FALLS RANCH, L.L.C
SW¼ SW¼	1000	IR	26.100	11	CLINE FALLS RANCH, L.L.C
SW¼ SW¼	1003	IR	6.200	11	CLINE FALLS RANCH, L.L.C
SE¼ SW¼	1000	IR	6.600	11	CLINE FALLS RANCH, L.L.C
SE¼ SW¼	1003	IR	3.700	11	CLINE FALLS RANCH, L.L.C
SW¼ SE¼	1000	IR	1.500	11	MCCALL, STEVEN H
SW¼ SE¼	1100	IR	3.500	11	SHELBY, DARRIN R
SW¼ SE¼	1200	IR	1.000	11	JONES, ELWIN
SW¼ SE¼	500	IR	1.500	11	HAMMER, ROBERT L
SW¼ SE¼	600	IR	1.500	11	HEWITT, KAREN
SW¼ SE¼	700	IR	2.000	11	WRIGHT, CORRY F
SW¼ SE¼	800	IR	2.500	11	RAMEY, PRISCILLA
SW¼ SE¼	900	IR	1.500	11	HEINZE, STEVEN R

Section 12

NE¼ NE¼	100	IR	9.800	11	VANCE, WESLEY
NW¼ NE¼	300	IR	10.500	11	KORCEK, WALTER F JR
NW¼ NE¼	301	IR	5.800	11	LIA BRAATEN, GERALD
NW¼ NE¼	400	IR	2.300	11	MORGAN, VERNON
SW¼ NE¼	1000	IR	2.000	11	HUFF, RICHARD
SW¼ NE¼	901	IR	2.000	11	GRUBBS, GORDON R JR
SW¼ NE¼	902	IR	1.300	11	CRONENWETT, WILLIAM H
SW¼ NE¼	902	PND	0.110	11	CRONENWETT, WILLIAM H
SW¼ NE¼	903	IR	2.500	11	BEECHER, LYNN C
SW¼ NE¼	904	IR	2.800	11	MCFARLANE, KELLY R
SW¼ NE¼	910	IR	1.100	11	LANGELIERS, RALPH
SW¼ NE¼	913	IR	5.320	11	POPISH, CHARLES R
SE¼ NE¼	1000	IR	0.500	11	HUFF, RICHARD

NE¼ NW¼	400	IR	23.190	11	MORGAN, VERNON
NE¼ NW¼	500	IR	2.000	11	MOFFITT, OMAR L
NW¼ NW¼	500	IR	33.970	11	MOFFITT, OMAR L
SW¼ NW¼	600	IR	37.000	11	CLEMENT, CHARLES
SE¼ NW¼	700	IR	25.030	11	NASH, KEITH
NE¼ SW¼	1700	IR	29.800	11	CLEMENT, CHARLES
NE¼ SW¼	1700	PND	1.920	11	CENTRAL OREGON IRRIGATION
NW¼ SW¼	1700	IR	25.700	11	CLEMENT, CHARLES
SW¼ SW¼	1800	IR	7.500	11	WAREING, LUCILLE ESTATE
SW¼ SW¼	1801	IR	4.200	11	MOOR, JACK V
SE¼ SW¼	1600	IR	38.000	11	MAYFIELD, DICK
SE¼ SW¼	1800	IR	0.750	11	WAREING, LUCILLE ESTATE
SE¼ SW¼	1801	IR	0.550	11	MOOR, JACK V
NW¼ SE¼	1400	IR	1.300	11	CLEMENT, CHARLES
NW¼ SE¼	1402	IR	3.400	11	EDWARDS, LEO A
NW¼ SE¼	1403	IR	1.600	11	BUERGER, LEROY ET AL
NW¼ SE¼	1404	IR	3.000	11	BLACKBURN, L M, ET AL
NW¼ SE¼	1700	IR	1.200	11	CLEMENT, CHARLES
NW¼ SE¼	1700	PND	0.450	11	CENTRAL OREGON IRRIGATION
NW¼ SE¼	904	IR	0.200	11	MCFARLANE, KELLY R
NW¼ SE¼	905	IR	3.000	11	NANNETTI, ROBERT G
NW¼ SE¼	906	IR	3.000	11	SHEDECK, GLENN D
NW¼ SE¼	907	IR	3.000	11	SANBORN, ARLAND A
NW¼ SE¼	908	IR	3.000	11	PRICE, MICHAEL E
NW¼ SE¼	909	IR	3.000	11	BROWN, EDWIN F
NW¼ SE¼	910	IR	2.400	11	LANGELIERS, RALPH
SW¼ SE¼	1401	IR	3.750	11	FIX, DAVID A
SW¼ SE¼	1402	IR	15.700	11	EDWARDS, LEO A
SW¼ SE¼	1403	IR	13.350	11	BUERGER, LEROY ET AL
SW¼ SE¼	1404	IR	1.000	11	BLACKBURN, L M, ET AL
SW¼ SE¼	1500	IR	1.000	11	BRILEY, ODEN
SE¼ SE¼	1300	IR	2.880	11	RICH, BARBARA
SE¼ SE¼	2100	IR	3.340	11	RICH, BARBARA
SE¼ SE¼	2200	IR	2.440	11	SMITH, CHRISTOPHER F
SE¼ SE¼	2300	IR	3.340	11	DUNGAN, PHILLIP
SE¼ SE¼	2400	IR	1.720	11	SOLIZ, ARMANDO M
SE¼ SE¼	2401	IR	2.700	11	KING, RICKY L
SE¼ SE¼	2500	IR	2.690	11	BARBOUR, RICHARD V
SE¼ SE¼	2600	IR	3.890	11	EAGLE CREST PARTNERS, LTD

Section 13

NE¼ NE¼	100	IR	1.000	11	MILLER, DOUGLAS
NE¼ NE¼	200	IR	2.000	11	MILLER, DOUGLAS
NE¼ NE¼	300	IR	9.750	11	GREEN, JOHN C
NE¼ NE¼	500	IR	1.000	11	PEDERSEN, ERIC O

NE¼ NE¼	601	IR	1.000	11	WHITTON, LEONARD L
SE¼ NE¼	1100	IR	11.000	11	HILL, DAVID A
SE¼ NE¼	1101	IR	1.200	11	HILL, DAVID A
SE¼ NE¼	1102	IR	14.500	11	SMITH, HAROLD L
SE¼ NE¼	1200	IR	1.330	11	SEEDER, GARY P
NE¼ SE¼	100	IR	3.500	11	REID, PATRICIA A
NE¼ SE¼	200	IR	0.600	12	OREGON STATE PARKS
NE¼ SE¼	201	IR	3.500	11	PAVLICEK, JOHN J
NW¼ SE¼	200	IR	1.900	12	OREGON STATE PARKS

Section 14

NE¼ NE¼	100	IR	3.000	11	SMITH, ROCKY
NE¼ NE¼	102	IR	1.000	11	PEAVY, WESLEY R
NE¼ NE¼	103	IR	19.000	11	PEAVY, WESLEY R
NW¼ NE¼	1000	IR	2.500	11	WILLIAMS, LORI L
NW¼ NE¼	1100	IR	2.500	11	BRANDT, KEITH A
NW¼ NE¼	1200	IR	2.500	11	HUCKE, GARY
NW¼ NE¼	1300	IR	2.000	11	MILLER, LAWRENCE R
NW¼ NE¼	1800	IR	2.500	11	WAREING, STANLEY- ESTATE
NW¼ NE¼	303	IR	4.000	11	KNOX, DWIGHT G
NW¼ NE¼	304	IR	2.180	11	LEETCH, WILLIAM M
NW¼ NE¼	305	IR	4.300	11	COSTA, DONALD E
NW¼ NE¼	306	IR	3.600	11	TOEVS, SAMUEL C
SW¼ NE¼	1400	IR	2.500	11	STEEGE, ELMER H
SW¼ NE¼	1500	IR	2.500	11	KOLISCH, EDWARD P
SW¼ NE¼	1600	IR	0.900	11	LOW, DANIEL M
SW¼ NE¼	1700	IR	3.000	11	BOEGELSACK, ABE
SW¼ NE¼	1700	PND	0.500	11	BOEGELSACK, ABE
SW¼ NE¼	300	IR	0.600	11	LOW, DANIEL M
SW¼ NE¼	301	IR	4.140	11	KALER, KENNETH K JR
SW¼ NE¼	302	IR	2.120	11	KOCHHEIM, WILLIAM
SW¼ NE¼	308	IR	0.240	11	KNOX, DWIGHT G
SW¼ NE¼	309	IR	4.500	11	KALER, KENNETH K JR
SW¼ NE¼	700	IR	3.800	11	BUERGER, DARYL L
SE¼ NE¼	101	IR	6.000	11	PEAVY, WESLEY R
SE¼ NE¼	200	IR	7.320	11	BUZBEE, CHARLES
SE¼ NE¼	201	IR	10.560	11	HILL, JACK
NE¼ NW¼	103	IR	19.000	11	WAREING, STANLEY- ESTATE
SE¼ NW¼	700	IR	31.200	11	BUERGER, DARYL L
NE¼ SW¼	700	IR	8.800	11	BUERGER, DARYL L
SE¼ SW¼	900	IR	32.400	11	HARRY, JOHN
NE¼ SE¼	1100	IR	1.300	11	WM. & NORMA GRAVES TRUST
NE¼ SE¼	1101	IR	10.700	11	NELSON, RONALD O
NE¼ SE¼	1102	IR	9.000	11	WM. & NORMA GRAVES TRUST
NE¼ SE¼	1801	IR	3.000	11	SABINE, STEVEN P



NW¼ SE¼	1100	IR	1.000	11	MADDEN, PATRICK R
NW¼ SE¼	1200	IR	1.000	11	BERNARD, JEFFREY L
SW¼ SE¼	1400	IR	3.000	11	GILMER, BARBARA J
SW¼ SE¼	1500	IR	2.000	11	TAYLOR, LORI E
SW¼ SE¼	1600	IR	9.100	11	LANG, KATHRYN
SW¼ SE¼	1700	IR	7.300	11	GROGAN, THOMAS JR
SW¼ SE¼	900	IR	1.600	11	HARRY, JOHN
SE¼ SE¼	1100	IR	9.300	11	WM. & NORMA GRAVES TRST
SE¼ SE¼	1700	IR	1.700	11	GROGAN, THOMAS JR
SE¼ SE¼	1801	IR	21.000	11	SABINE, STEVEN P
SE¼ SE¼	1900	IR	0.700	11	OSSENKOP, JAMES F

Section 24

NE¼ NE¼	100	IR	20.000	11	HARRY, JOHN
NW¼ NE¼	100	IR	35.000	11	HARRY, JOHN
NW¼ NE¼	201	IR	2.400	11	MILES, BILL
SW¼ NE¼	508	IR	1.600	11	GERDES, GERALD D
SW¼ NE¼	509	IR	1.500	11	DWYER, SHAWN D
SW¼ NE¼	600	IR	5.000	11	HUTCHINSON, ERNEST J 'BUD'
SW¼ NE¼	601	IR	5.000	11	HUTCHINSON, ERNEST J 'BUD'
SW¼ NE¼	602	IR	5.000	11	HUTCHINSON, ERNEST J 'BUD'
SW¼ NE¼	603	IR	5.000	11	HUTCHINSON, ERNEST J 'BUD'
SW¼ NE¼	604	IR	4.600	11	HUTCHINSON, ERNEST J 'BUD'
SW¼ NE¼	605	IR	5.000	11	HUTCHINSON, ERNEST J 'BUD'
SW¼ NE¼	606	IR	5.000	11	HUTCHINSON, ERNEST J 'BUD'
SW¼ NE¼	606A	IR	1.600	11	HUTCHINSON, ERNEST J 'BUD'
SE¼ NE¼	700	IR	28.000	11	STOUTENBURG, BARBARA JEAN
NE¼ NW¼	200	IR	4.300	11	FOSTER, THORNE S
NE¼ NW¼	201	IR	31.600	11	MILES, BILL
NW¼ NW¼	300	IR	22.200	11	FOSTER, THORNE S
NW¼ NW¼	301	IR	2.000	11	CROCKER, NORMA PARK
NW¼ NW¼	302	IR	2.500	11	FOSTER, THORNE S
SW¼ NW¼	500	IR	3.200	11	LAMB, HAROLD D
SW¼ NW¼	501	IR	2.150	11	LAWSON, NORMAN R
SW¼ NW¼	502	IR	1.220	11	MURRAY, PETER
SW¼ NW¼	503	IR	1.000	11	WREN, WILLIAM J
SW¼ NW¼	504	IR	1.000	11	WINSTEAD, JARY D
SW¼ NW¼	513	IR	2.400	11	SUDERNO, JOSEPH C
SE¼ NW¼	504	IR	4.250	11	WINSTEAD, JARY D
SE¼ NW¼	505	IR	4.800	11	GERDES, GERALD D
SE¼ NW¼	506	IR	4.850	11	BRUGGER, KAREN L
SE¼ NW¼	507	IR	4.800	11	GERDES, GERALD D
SE¼ NW¼	508	IR	2.700	11	GERDES, GERALD D
SE¼ NW¼	509	IR	2.500	11	DWYER, SHAWN D
SE¼ NW¼	510	IR	5.000	11	CHRISTIE, ELMER

SE¼ NW¼	511	IR	4.450	11	CHRISTIE, ELMER
SE¼ NW¼	512	IR	4.600	11	BEGIN, MIKE
SE¼ NW¼	513	IR	1.800	11	SUDERNO, JOSEPH C
NE¼ SW¼	1000	IR	7.600	11	WOODARD, GERALD L
NE¼ SW¼	1100	IR	20.200	11	BROADDUS, ROBERT
SE¼ SW¼	1500	IR	5.000	11	CLARK, STANLEY E & EDNA KAY
SE¼ SW¼	1600	IR	3.200	11	NICHOLAS, JUNE U
SE¼ SW¼	1901	IR	1.000	11	CARDER, PAUL
NE¼ SE¼	800	IR	37.650	11	HUCKFELDT, ROBERT
NW¼ SE¼	1000	IR	0.400	11	WOODARD, GERALD L
NW¼ SE¼	1100	IR	1.800	11	BROADDUS, ROBERT
NW¼ SE¼	900	IR	16.000	11	HANNAN, ERNEST
NW¼ SE¼	901	IR	18.000	11	LEHNERTZ, DALE
SW¼ SE¼	1901	IR	0.400	11	CARDER, PAUL
SW¼ SE¼	2000	IR	2.000	11	HILL, LONNIE
SW¼ SE¼	2100	IR	0.200	11	CARDER, PAUL
SW¼ SE¼	2101	IR	27.300	11	CARDER, PAUL
SE¼ SE¼	2300	IR	35.000	11	PERRY, JAMES

Section 25

SW¼ SE¼	200	IR	0.900	11	BALBINI, ARTHUR
SE¼ SE¼	100	IR	0.300	11	WRIGHT, E D
SE¼ SE¼	101	IR	17.800	11	BENNETT, JAMES E
SE¼ SE¼	200	IR	6.100	11	BALBINI, ARTHUR

Section 35

NE¼ NE¼	202	IR	0.700	11	DORNBUSCH, STEVEN P
NW¼ NE¼	1901	IR	1.130	11	CARDER, PAUL
NW¼ NE¼	2500	IR	0.900	11	CARDER, PAUL
NW¼ NE¼	300	IR	8.300	11	DORNBUSCH, STEVEN P
SE¼ NE¼	407	IR	1.000	11	RANDOLPH, PERCY J
NE¼ NW¼	1901	IR	1.720	11	CARDER, PAUL
NE¼ NW¼	1901	PND	0.350	11	CARDER, PAUL
NE¼ NW¼	4300	IR	1.000	11	GOLDBECK, MONTE
SW¼ SW¼	100	IR	7.400	11	WRIGHT, E D
SW¼ SW¼	1400	IR	15.300	11	ACKLEY, SHERMAN L ET AL

Section 36

Township 15 South, Range 12 East, W.M.

NE¼ NE¼	100	IR	4.000	11	HOCKETT, DOUGLAS R
NE¼ NE¼	200	IR	15.000	11	CHRISTOPHER, GERALD A
NW¼ NE¼	500	IR	1.000	11	DAVIS, SANDY
NW¼ NE¼	501	IR	8.000	11	JACOBSON, ROBERT
NW¼ NE¼	502	IR	20.000	11	ANGEL, MARK G
SW¼ NE¼	401	IR	13.800	11	PETERSON, RICK

SW¼ NE¼	402	IR	17.200	11	PETERSON, RICK
SE¼ NE¼	301	IR	27.000	11	TAULBEE, CARL
NE¼ NW¼	601	IR	10.000	11	WATTS, GEORGE
NE¼ NW¼	700	IR	19.000	11	HART, DAVID L
NE¼ NW¼	700	PND	0.600	11	HART, DAVID L
NW¼ NW¼	1000	IR	3.000	11	CRUMMY, CHARLES P
NW¼ NW¼	1100	IR	7.000	11	POFFENBARGER, E H
NW¼ NW¼	1200	IR	4.000	11	WAKEFIELD, JEFFREY D
NW¼ NW¼	700	IR	9.600	11	HART, DAVID L
NW¼ NW¼	800	IR	2.500	11	STROUP, JOHN H
NW¼ NW¼	801	IR	0.500	11	CROSS, CLETUS B
NW¼ NW¼	802	IR	1.000	11	CROSS, CLETUS B
NW¼ NW¼	900	IR	4.000	11	SCHAFFER, MICHAEL
SW¼ NW¼	1300	IR	16.000	11	GRANT, RUTH MAE
SW¼ NW¼	1301	IR	10.500	11	HUFF, BETTY A
SE¼ NW¼	600	IR	24.000	11	LYCHE, WILLIAM D &
NE¼ SW¼	1400	IR	34.500	11	KIRK, ALLEN A &
NE¼ SW¼	1400	PND	0.500	11	KIRK, ALLEN A &
NW¼ SW¼	1400	IR	14.000	11	KIRK, ALLEN A &
NW¼ SW¼	1401	IR	20.000	11	WAGENBLAST, DAVID MIKE
SW¼ SW¼	1500	IR	9.600	11	SCHMIT, JAMES R &
SW¼ SW¼	1501	IR	16.500	11	PACIFIC STATES CLEARING CO.
SW¼ SW¼	400	IR	1.000	11	BOZARTH, RON &
SE¼ SW¼	100	IR	4.500	11	AYRES, HOBART
SE¼ SW¼	200	IR	23.300	11	BARTHOLEMY CONSTRUCTION, INC.
SE¼ SW¼	300	IR	4.800	11	KIRK, ALLEN A &
NE¼ SE¼	300	IR	1.800	11	TAULBEE, CHARLES W
NE¼ SE¼	302	IR	1.200	11	GROSSNICKLE, VIRGINIA
NW¼ SE¼	400	IR	22.560	11	SHORT, SARAH L
NW¼ SE¼	403	IR	4.000	11	SHAFFER, JOYCE
NW¼ SE¼	404	IR	4.000	11	HANLON, LORRAINE C
SW¼ SE¼	1701	IR	18.400	11	GULLICKSON, JAMES D
SW¼ SE¼	1702	IR	5.800	11	BURRIGHT, BENTON F

Section 3

NE¼ NE¼	100	IR	12.000	11	ROGERS, DON D ET AL
NE¼ NE¼	200	IR	0.650	11	NORTH SANTIAM VENEER, INC
NE¼ NE¼	200	IR	1.000	11	ROGERS, DON D ET AL
NE¼ NE¼	600	IR	5.000	11	WATSON, HAYDEN H
NE¼ NE¼	700	IR	3.000	11	FROST, JOHN
NW¼ NE¼	101	IR	1.000	11	LOYAL ORDER OF MOOSE REDMOND
NW¼ NE¼	200	IR	5.500	11	NORTH SANTIAM VENEER, INC
NW¼ NE¼	300	IR	16.850	11	NORTH SANTIAM VENEER, INC
SW¼ NE¼	300	IR	0.800	11	JACOBS, J WAYNE
SW¼ NE¼	400	IR	1.600	11	KIRBY, LEONARD

SW¼ NE¼	500	IR	1.700	11	PEDEN, MRS MAXINE
SE¼ NE¼	100	IR	0.500	11	GRANT, RUTH MAE
SE¼ NE¼	200	IR	14.600	11	WATSON, ROBERT H
SE¼ NE¼	400	IR	8.500	11	WATSON, ROBERT H
NE¼ NW¼	500	IR	35.500	11	HERSHEY CATTLE CO
NW¼ NW¼	500	IR	34.500	11	HERSHEY CATTLE CO
SW¼ NW¼	515	IR	18.800	11	RANK, JEFF W
SE¼ NW¼	100	IR	2.500	11	ZEHNER, JIMMIE
SE¼ NW¼	1000	IR	4.300	11	BURDETT, DAN P
SE¼ NW¼	1100	IR	8.500	11	BLEILE, ROBERT E
SE¼ NW¼	201	IR	2.700	11	BUETTNER, STEVE
SE¼ NW¼	300	IR	2.800	11	BROWN, DONALD E
SE¼ NW¼	400	IR	2.000	11	SCHNEIDER, BLAINE
SE¼ NW¼	900	IR	4.400	11	BURDETT, DAN P
NW¼ SW¼	700	IR	16.500	11	REDMOND, CITY OF
NW¼ SW¼	702	IR	1.000	11	ST. THOMAS CATHOLIC CHURCH
NW¼ SW¼	704	IR	1.400	11	ST. THOMAS CATHOLIC CHURCH
SW¼ SW¼	700	IR	8.200	11	REDMOND, CITY OF
SW¼ SW¼	704	IR	7.400	11	ST. THOMAS CATHOLIC CHURCH
SW¼ SW¼	800	IR	21.000	11	PHILLIPS, FRANK
SE¼ SW¼	2000	IR	4.400	11	SCOTT, NORMAN S
SE¼ SW¼	700	IR	15.500	11	REDMOND, CITY OF
NE¼ SE¼	100	IR	1.000	11	DOAN, HOWARD
NE¼ SE¼	1000	IR	0.500	11	PIONEER PUP FUELING
NE¼ SE¼	200	IR	1.000	11	KUPER, LEO
NE¼ SE¼	400	IR	0.700	11	SPRUELL, JEWEL
NE¼ SE¼	500	IR	1.300	11	SPRUELL, JEWEL
NE¼ SE¼	600	IR	3.520	11	CENTRAL ELECTRIC CO-OP
NE¼ SE¼	700	IR	3.290	11	CENTRAL ELECTRIC CO-OP
NW¼ SE¼	100	IR	4.500	11	CRAWFORD, JAMES
NW¼ SE¼	200	IR	3.700	11	STURZA, ED A
SW¼ SE¼	100	IR	8.000	11	NEWTON, BERTHA M
SW¼ SE¼	200	IR	9.000	11	LEHNERTZ, WALLY
SE¼ SE¼	200	IR	4.500	11	MILLER, BOZARTH AND BOZARTH
SE¼ SE¼	300	IR	6.500	11	BENZ, MICHAEL E
SE¼ SE¼	400	IR	9.000	11	BOZARTH, RON &
SE¼ SE¼	800	IR	0.650	11	IVANCOVICH HOME SALES
SE¼ SE¼	900	IR	0.600	11	IVANCOVICH HOME SALES

Section 4

NE¼ NE¼	105	IR	12.300	11	USHER, ROBERT E
NW¼ NE¼	100	IR	4.500	11	JOHNSON, L A
NW¼ NE¼	105	IR	29.200	11	USHER, ROBERT E
SW¼ NE¼	401	IR	28.800	11	DE MEYER, JOE
SE¼ NE¼	200	IR	19.000	11	VON WELLER, SYLVIA S

SE¼ NE¼	300	IR	7.000	11	PROCTOR, FREEMAN
SE¼ NE¼	302	IR	4.500	11	VOLZ, CHARLES G
NE¼ NW¼	500	IR	3.000	11	HENDERSON, DEBORAH SUE
NE¼ NW¼	600	IR	28.000	11	LERWILL, MARVIN D
NW¼ NW¼	700	IR	18.000	11	BABCOCK, NORMAN P
NW¼ NW¼	701	IR	11.300	11	HARVEY, NEAL
NW¼ NW¼	702	IR	4.700	11	KLINGLE, DONALD E
SW¼ NW¼	801	IR	5.700	11	WELLS, KEVIN D
SW¼ NW¼	802	IR	5.000	11	CARPENTER, THOMAS
SW¼ NW¼	803	IR	18.000	11	JONES, DENNIS
SW¼ NW¼	804	IR	2.350	11	DAVIS, KURT B
SE¼ NW¼	800	IR	15.700	11	ROBISON, GLENN
SE¼ NW¼	800	PND	0.400	11	ROBISON, GLENN
SE¼ NW¼	804	IR	18.400	11	DAVIS, KURT B
NE¼ SW¼	900	IR	25.200	11	MALOTT, RAY
NW¼ SW¼	900	IR	30.200	11	MALOTT, RAY
SW¼ SW¼	1000	IR	4.500	11	RUBLE, GORDON L
SW¼ SW¼	1001	IR	4.500	11	SKILES, JOHN C
SW¼ SW¼	1002	IR	4.900	11	PICKLES, JOHN
SW¼ SW¼	1003	IR	4.500	11	EDWARDS, MARK A
SW¼ SW¼	1004	IR	8.500	11	RANK, LEONARD
SW¼ SW¼	1005	IR	4.500	11	SKILES, JOHN C
SW¼ SW¼	1006	IR	4.600	11	PICKLES, JOHN
SE¼ SW¼	900	IR	27.100	11	MALOTT, RAY
NE¼ SE¼	300	IR	18.500	11	PROCTOR, FREEMAN
NE¼ SE¼	301	IR	19.000	11	JAQUA, DAVE
NW¼ SE¼	400	IR	4.600	11	DE MEYER, JOE
NW¼ SE¼	402	IR	4.690	11	WEBER, G C
NW¼ SE¼	403	IR	25.600	11	DE MEYER, JOE
SW¼ SE¼	1100	IR	18.000	11	HODSON, BRIAN W ET AL
SW¼ SE¼	1101	IR	3.600	11	GROVER, DEAN B
SW¼ SE¼	1102	IR	4.300	11	WEAVER, WILLIAM A
SW¼ SE¼	1103	IR	4.770	11	WEBER, G C
SW¼ SE¼	1104	IR	4.290	11	JENSON, DAN C
SE¼ SE¼	1100	IR	19.000	11	HODSON, BRIAN W ET AL
SE¼ SE¼	1200	IR	6.400	11	CLARK, DAVID E
SE¼ SE¼	1300	IR	4.150	11	HUNTER, EDWARD D
SE¼ SE¼	1300	PND	1.000	11	HUNTER, EDWARD D
SE¼ SE¼	1400	IR	3.100	11	HUNTER, EDWARD D
SE¼ SE¼	1401	IR	2.200	11	HUNTER, EDWARD D
SE¼ SE¼	1402	IR	2.550	11	HUNTER, EDWARD D

Section 5

NE¼ NE¼	100	IR	4.240	11	ERIKSON, JOHNNIE C
NE¼ NE¼	101	IR	7.000	11	LEDBETTER, THOMAS
NE¼ NE¼	3900	IR	3.930	11	MCBRIDE, BRIAN ET AL
NE¼ NE¼	4000	IR	4.240	11	BURNETT, DAVID C
NE¼ NE¼	4100	IR	2.250	11	HOLCOMBE, WILLIAM E
NE¼ NE¼	4200	IR	2.490	11	HAAGENSTAD, LOLA V
NE¼ NE¼	4300	IR	2.930	11	SEARLE, BILL G JR
NW¼ NE¼	200	IR	13.400	11	BREWER, JIM
NW¼ NE¼	4900	IR	6.100	11	BREWER, JIM
SE¼ NE¼	3100	IR	3.730	11	BROWN, JANET
SE¼ NE¼	3200	IR	4.600	11	ERICKSON, JERRY
SE¼ NE¼	3300	IR	4.490	11	MCKINLEY, CARL K
SE¼ NE¼	3400	IR	4.360	11	WINTERS, THOMAS
SE¼ NE¼	3500	IR	4.040	11	MOORE, DORIS M
SE¼ NE¼	3600	IR	4.020	11	DILLEY, PATRICK W
SE¼ NE¼	3700	IR	4.520	11	MOULTON, GLEN L
SE¼ NE¼	3800	IR	3.910	11	STUBBLEFIELD, R JOE
NE¼ NW¼	200	IR	1.000	11	MCEWEN, LONNY
SW¼ NW¼	400	IR	7.700	11	WHITAKER, ELBERT
SE¼ NW¼	500	IR	2.000	11	HALL, ALICE F
SE¼ NW¼	600	IR	2.000	11	HAMMACK, DOUGLAS V
SE¼ NW¼	700	IR	1.000	11	DAVIS, CLIFF L, ET AL
SE¼ NW¼	800	IR	2.000	11	SALINAS, MARLENE
SE¼ NW¼	900	IR	4.000	11	MAYO, PAMELA LOUISE
NE¼ SW¼	1000	IR	5.500	11	WHITAKER, R L
NE¼ SW¼	1100	IR	8.500	11	WHITAKER, ELBERT
NE¼ SW¼	1200	IR	2.000	11	KERSHNER, CHRISTOPHER I
NW¼ SW¼	400	IR	30.500	11	WHITAKER, ELBERT
SW¼ SW¼	1700	IR	18.000	11	BRATLEY, CHARLES M
SE¼ SW¼	1300	IR	2.000	11	VEENKER, GEORGE F
SE¼ SW¼	1400	IR	5.000	11	WHITE, MARSHALL S
SE¼ SW¼	1500	IR	7.000	11	KILIAN, KIRBY M
SE¼ SW¼	1600	IR	5.800	11	MARSHALL, JAMES E
SE¼ SW¼	1601	IR	6.000	11	TERRY, FRANK
NW¼ SE¼	7200	IR	15.000	11	STOTTS, HELEN C
SW¼ SE¼	7000	IR	5.400	11	WALKER, JOHN MICHAEL ET AL
SW¼ SE¼	7001	IR	7.000	11	RUTLEDGE, CHESTER F
SW¼ SE¼	7100	IR	2.400	11	RAMSEY, MICHAEL L
SW¼ SE¼	7101	IR	2.300	11	RAMSEY, MICHAEL L
SE¼ SE¼	6900	IR	8.000	11	LEEDS, DOUGLAS T
SE¼ SE¼	6901	IR	4.500	11	GARRETT, FRANK L
SE¼ SE¼	7300	IR	5.250	11	WETER, O B
SE¼ SE¼	7400	IR	4.750	11	NORMAN, BRETT ET. AL.

Section 6

NE¼ NE¼	3200	IR	10.500	11	MCGILLIVRAY, THOMAS G
NE¼ NE¼	3201	IR	2.300	11	SCHRADER, LAWRENCE G
NE¼ NE¼	3202	IR	1.000	11	JUSTICE, DONALD R
NE¼ NE¼	3300	IR	4.660	11	NORDMAN, SHEILA ANN
NW¼ NE¼	100	IR	7.700	11	HAVENS, GREGORY D
NW¼ NE¼	101	IR	4.300	11	CHANDLER, CHRISTEN M, ET AL
NW¼ NE¼	201	IR	5.000	11	SMITH, DANIEL K
NW¼ NE¼	203	IR	6.000	11	WOOLLEY, ROBERT H
SW¼ NE¼	200	IR	4.500	11	REED, PATRICIA R &
SW¼ NE¼	202	IR	20.500	11	FRISCHKNECHT, W DEAN
NE¼ NW¼	301	IR	8.500	11	BOTHUM, MARVIN
NE¼ NW¼	304	IR	1.500	11	WILLIAMS, JULIE A
NE¼ NW¼	400	IR	3.000	11	AYRES, S DALE
NE¼ NW¼	401	IR	2.000	11	MATHEWS, MARGARET & JOHN
SE¼ NW¼	500	IR	23.000	11	GRIFFITHS, JAMES
NE¼ SW¼	500	IR	26.200	11	GRIFFITHS, JAMES
NW¼ SW¼	500	IR	18.800	11	GRIFFITHS, JAMES
SW¼ SW¼	700	IR	2.450	11	HIGBEE, MAX W DMD --
SW¼ SW¼	701	IR	3.100	11	HIGBEE, MAX W
SW¼ SW¼	702	IR	7.700	11	HIGBEE, MAX W
SE¼ SW¼	800	IR	2.000	11	HALL, CAROLE G
SE¼ SW¼	801	IR	2.000	11	MURRELL, NOLAN JR
SE¼ SW¼	803	IR	4.000	11	BARNETT, ROBERT W
SE¼ SW¼	804	IR	7.000	11	DELANO, THOMAS A
SE¼ SW¼	805	IR	8.000	11	LARKIN, DEAN R
NE¼ SE¼	1100	IR	5.200	11	SCHULTZ, ARTHUR R
NE¼ SE¼	1101	IR	6.000	11	LEITHAUSER, FRANK P
NE¼ SE¼	1200	IR	7.000	11	BESEL, BEA
NE¼ SE¼	1202	IR	6.000	11	PLATT, PHILLIP E
NW¼ SE¼	1000	IR	4.000	11	HOLMES, CATHARINE A
SW¼ SE¼	900	IR	25.000	11	PICK, DUSTIN L
SE¼ SE¼	1301	IR	4.000	11	VELTMAN, KIM A
SE¼ SE¼	1303	IR	3.000	11	WOLF, GEORGIA L
SE¼ SE¼	1304	IR	1.000	11	MAYO, JAMES
SE¼ SE¼	1305	IR	5.470	11	STEED, SANDRA L
SE¼ SE¼	1306	IR	2.400	11	BROOKS, DONNA J

Section 7

NE¼ NE¼	100	IR	1.000	11	HAMEL, JERRY H
NE¼ NE¼	103	IR	2.000	11	SMITH, WILLIAM
NE¼ NE¼	104	IR	2.000	11	PRESTON, DEWEY A
NE¼ NE¼	200	IR	2.000	11	DIGUA, JAY B
NE¼ NE¼	300	IR	5.900	11	LASH, ALVIN
NE¼ NE¼	301	IR	0.500	11	ELLISON, CHARLES J
NE¼ NE¼	302	IR	4.000	11	CHRISTIANSEN, DANIEL J

NE¼ NE¼	303	IR	3.700	11	KELM, MILTON D
NE¼ NE¼	304	IR	2.600	11	KELM, MILTON D
NE¼ NE¼	400	IR	8.600	11	LASH, ALVIN
NW¼ NE¼	802	IR	18.500	11	WEAVER, WILLIAM A
NW¼ NE¼	804	IR	18.700	11	BETTESWORTH, JAY
NW¼ NE¼	804	PND	0.800	11	BETTESWORTH, JAY
SW¼ NE¼	800	IR	26.100	11	PENHOLLOW, CLYDE ET AL
SW¼ NE¼	801	IR	2.000	11	PENHOLLOW, C D
SW¼ NE¼	803	IR	9.900	11	PENHOLLOW, CLYDE ET AL
SE¼ NE¼	100	IR	9.000	11	PAVLICEK, JOHN J
SE¼ NE¼	600	IR	19.300	11	CENTRAL CASCADE LTD
NE¼ NW¼	1000	IR	1.500	11	MCCORMICK, MRS DENNEY
NE¼ NW¼	1001	IR	7.100	11	GEORGE, HAROLD
NE¼ NW¼	1002	IR	23.500	11	MCCORMACK, DONNA C
NE¼ NW¼	1100	IR	0.800	11	BARNES, FRANCES
NE¼ NW¼	1200	IR	1.100	11	GEORGE, HAROLD
NW¼ NW¼	1300	IR	6.000	11	DOWSE, RHEA E
NW¼ NW¼	1400	IR	20.000	11	RANK, LEONARD
SW¼ NW¼	1401	IR	4.700	11	KREHBIEL, THOMAS D
SW¼ NW¼	1402	IR	4.700	11	CAMPBELL, EDWARD W
SW¼ NW¼	1403	IR	19.500	11	KREHBIEL, SHIRLEY
SW¼ NW¼	1404	IR	8.100	11	KREHBIEL, SHIRLEY
SW¼ NW¼	1404	PND	0.300	11	KREHBIEL, SHIRLEY
SE¼ NW¼	1000	IR	8.000	11	MCCORMICK, MRS DENNEY
SE¼ NW¼	1001	IR	10.800	11	GEORGE, HAROLD
SE¼ NW¼	1002	IR	15.000	11	MCCORMACK, DONNA C
SE¼ NW¼	900	IR	2.000	11	WOODWARD, VAN E ET AL
NE¼ SW¼	1501	IR	7.000	11	HERITAGE CHAPEL, INC
NE¼ SW¼	1502	IR	0.600	11	HALL, FRED
NE¼ SW¼	1503	IR	0.200	11	THOMPSON, DONALD G
NE¼ SW¼	1504	IR	1.400	11	HANSEN, STANLEY
NE¼ SW¼	1505	IR	1.300	11	POSEY, ROBERT E
NE¼ SW¼	1507	IR	5.300	11	NIERMANN, AL
NE¼ SW¼	1510	IR	2.600	11	IRVIN, DONALD W
NE¼ SW¼	1514	IR	3.170	11	VAN WERT, ELDRIT E
NW¼ SW¼	1500	IR	14.000	11	COLLIER, LORETTA
NW¼ SW¼	1502	IR	2.930	11	HALL, FRED
NW¼ SW¼	1503	IR	3.300	11	THOMPSON, DONALD G
NW¼ SW¼	1505	IR	1.400	11	POSEY, ROBERT E
NW¼ SW¼	1506	IR	3.750	11	MALOTT, RAY
NW¼ SW¼	1508	IR	3.500	11	MALOTT, RAY
NW¼ SW¼	1512	IR	0.250	11	MALOTT, RAY
NW¼ SW¼	1513	IR	0.800	11	WATERS, THOMAS D
SW¼ SW¼	1600	IR	4.000	11	TOWELL, P DELBERT
SW¼ SW¼	1601	IR	4.000	11	HOCKETT, DEBORAH A



SW¼ SW¼	1800	IR	4.000	11	ELSTER, PETER A
SW¼ SW¼	1900	IR	3.500	11	CHURCHILL, MARY K
SW¼ SW¼	1901	IR	3.500	11	BMC PROPERTIES, INC.
SW¼ SW¼	2000	IR	3.000	11	MILLER, PAUL J
SW¼ SW¼	2001	IR	7.000	11	GULLO, SAM J
SE¼ SW¼	2100	IR	0.800	11	GOWEN, BOBB
SE¼ SW¼	2101	IR	4.600	11	DALESSI, MIKE J
SE¼ SW¼	2102	IR	9.500	11	KILLPACK, BARBARA L
SE¼ SW¼	2103	IR	9.500	11	FRANCIS, FRANK
SE¼ SW¼	2104	IR	2.500	11	BLANKEVOORT, HENRY
SE¼ SW¼	2105	IR	0.400	11	BJORVIK, RODNEY L
SE¼ SW¼	2106	IR	4.300	11	BJORVIK, RODNEY L
SE¼ SW¼	2107	IR	1.100	11	DALESSI, MIKE J
SE¼ SW¼	2108	IR	2.300	11	DALESSI, MIKE J
NE¼ SE¼	8800	IR	2.000	11	PRESBYTERIAN CHURCH
NE¼ SE¼	8900	IR	8.000	11	PRESBYTERIAN CHURCH
NW¼ SE¼	2300	IR	18.100	11	WAKEFIELD, VIRGINIA
NW¼ SE¼	2300	PND	0.900	11	WAKEFIELD, VIRGINIA
NW¼ SE¼	2301	IR	1.480	11	WAGNER, STEPHEN K
NW¼ SE¼	2302	IR	18.520	11	REDMOND ESTATES PARTNERS
SW¼ SE¼	2200	IR	4.500	11	HILL, DUEWAN K
SW¼ SE¼	2201	IR	27.000	11	REDMOND ESTATES PARTNERS
SW¼ SE¼	2202	IR	4.500	11	CASE, ELVA MAE, ET AL
SE¼ SE¼	2401	IR	6.300	11	PETERSON, DALE R
SE¼ SE¼	2404	IR	1.700	11	WILLIQUETTE, CARL B
SE¼ SE¼	2500	IR	7.500	11	REDMOND, CITY OF
SE¼ SE¼	2500	IR	16.500	11	REDMOND SCHOOL DISTRICT

Section 8

NE¼ NE¼	100	IR	1.700	11	CENTRAL OREGON DIST HOSP
NE¼ NE¼	101	IR	0.800	11	CENTRAL OREGON DIST HOSP
NE¼ NE¼	1900	IR	0.800	11	HORIZON HOMES INC,OF OREGON
NE¼ NE¼	300	IR	1.200	11	UNGER, DR R L
NE¼ NE¼	301	IR	0.820	11	UNGER, DR R L
NE¼ NE¼	400	IR	0.600	11	UNGER, DR R L
NE¼ NE¼	500	IR	0.670	11	TYSON, WILLIAM
NW¼ NE¼	600	IR	2.200	11	WHITTIER, R D
SW¼ NE¼	200	IR	1.800	11	STACK, DR ROGER
SW¼ NE¼	200	PND	0.150	11	STACK, DR ROGER
SW¼ NE¼	300	IR	1.000	11	BURTON, MICHAEL A
SW¼ NE¼	400	IR	0.250	11	BURTON, MICHAEL A
SE¼ NE¼	0	IND	9.300	11	DESCHUTES COUNTY
SE¼ NE¼	0	IND	25.000	11	CENTRAL OREGON IRRIGATION
SE¼ NE¼	1000	IR	1.000	11	ANDERSON, JAMES A
SE¼ NE¼	1802	IR	1.300	11	JUSSILA, JEANNE

SE¼ NE¼	701	IR	0.500	11	PURI, SATISH M
SE¼ NE¼	801	IR	1.000	11	ARNETT, JOHN ET AL
SE¼ NE¼	804	IR	1.150	11	BENDER, HELEN
SE¼ NE¼	900	IR	1.500	11	BENDER, HELEN
NW¼ NW¼	200	IR	7.100	11	HOLCOMB, RAYMOND A
NW¼ NW¼	203	IR	3.500	11	ALACANO, CRAIG
NW¼ NW¼	205	IR	2.000	11	BASSETT, RICHARD
NW¼ NW¼	206	IR	1.900	11	WESTENDORF, JAMES R
NW¼ NW¼	207	IR	1.740	11	NICKELL, RICK E
NW¼ NW¼	208	IR	1.810	11	THRASHER, GARY N
NW¼ NW¼	209	IR	2.000	11	SCOTT, RICHARD L
NW¼ NW¼	300	IR	1.000	11	PHILLIPS, FRANK
NW¼ NW¼	400	IR	8.000	11	CUMMINGS, DON
SW¼ NW¼	500	IR	23.650	11	TENNANT DEVELOPMENT
SW¼ NW¼	501	IR	0.800	11	WHEATON, KEN
SW¼ NW¼	505	IR	8.000	11	TENNANT DEVELOPMENT
SE¼ NW¼	500	IR	7.400	11	TENNANT DEVELOPMENT
SE¼ NW¼	502	IR	0.200	11	STACK, DR ROGER
SE¼ NW¼	503	IR	18.000	11	MCDONALD, IRA W ET AL
NE¼ SW¼	101	IR	15.000	11	MCDONALD, IRA W ET AL
NE¼ SW¼	200	IR	7.000	11	REDMOND, CITY OF
SW¼ SW¼	1300	IR	4.500	11	MALLERY LIVING TRUST
SW¼ SW¼	1400	IR	4.900	11	KITTELSON, CARL A
SW¼ SW¼	1400	PND	0.400	11	KITTELSON, CARL A
SW¼ SW¼	1500	IR	1.700	11	SMITH, FORREST H
SW¼ SW¼	1600	IR	1.800	11	WATKINS, RICHARD R
SW¼ SW¼	1700	IR	1.500	11	CASE, JIM
SW¼ SW¼	1800	IR	2.200	11	ASSEMBLY OF GOD CHURCH
SW¼ SW¼	200	IR	6.000	11	DUNN, DON R
SW¼ SW¼	400	IR	0.500	11	MULASKEY, DENNIS M
SW¼ SW¼	500	IR	0.800	11	MULASKEY, DENNIS M
SE¼ SW¼	1702	IR	2.000	11	REDMOND, CITY OF
SE¼ SW¼	1801	IR	2.900	11	EGGLESTON, HEATHER SCOTT
SE¼ SW¼	1900	IR	0.500	11	EGGLESTON, HEATHER SCOTT
SE¼ SW¼	2000	IR	0.500	11	BANTZ, JOHN
NE¼ SE¼	800	IR	2.400	11	SPROAT, ARTHUR

Section 9

NW¼ NE¼	200	IR	6.000	11	GNAGY, WALTER
SW¼ NE¼	1100	IR	2.000	11	BEDWELL, HARRY V ET AL
SW¼ NE¼	900	IR	1.000	11	SOUTHERN, DOUGLAS E ET AL
NE¼ NW¼	100	IR	12.700	11	PARTIN, JOHN-STURZA, ED &
NE¼ NW¼	101	IR	7.000	11	MAHONEY, JOHN A
NE¼ NW¼	102	IR	15.300	11	AQUA-TRONICS, INC
NW¼ NW¼	200	IR	3.700	11	POVEY, MRS TED

NW¼ NW¼	201	IR	14.300	11	POVEY, MRS TED
NW¼ NW¼	302	IR	0.800	11	BULTER, RICHARD L
SW¼ NW¼	300	IR	2.400	11	BULTER, RICHARD L
SW¼ NW¼	500	IR	8.800	11	DEAN, PAT C
SW¼ NW¼	600	IR	18.500	11	SCHLOSSER, PHILLIP D ET AL
SE¼ NW¼	700	IR	34.000	11	SCHLOSSER, PHILLIP D
NE¼ SW¼	100	IR	4.700	11	WIPRUD, WILLIAM L DEFINED-
NE¼ SW¼	101	IR	1.300	11	WIPRUD, WILLIAM L DEFINED-
NE¼ SW¼	200	IR	6.600	11	MADDOX, CLARK
NE¼ SW¼	201	IR	2.000	11	CROWN PACIFIC LEASING
NE¼ SW¼	202	IND	14.000	11	CROWN PACIFIC LEASING
NE¼ SW¼	300	IND	6.000	11	CROWN PACIFIC LEASING
NW¼ SW¼	100	IR	0.300	11	HULL, JAMES C
NW¼ SW¼	1000	IND	0.250	11	CROWN PACIFIC LEASING
NW¼ SW¼	200	IR	0.700	11	HULL, JAMES C
NW¼ SW¼	300	IR	1.700	11	S-4 PROPERTIES
NW¼ SW¼	301	IR	0.750	11	MCCLELLAN, GRANT
NW¼ SW¼	800	IR	2.800	11	HUDSON, ARTHUR
NW¼ SW¼	800	PND	0.200	11	HUDSON, ARTHUR
NW¼ SW¼	900	IR	14.660	11	MADDOX, CLARK
SE¼ SW¼	100	IND	4.000	11	CROWN PACIFIC LEASING
SE¼ SW¼	1000	IR	0.200	11	CROWN PACIFIC LEASING
SE¼ SW¼	1100	IR	1.800	11	CROWN PACIFIC LEASING
SE¼ SW¼	500	IR	0.100	11	COGBURN, DANNY H, ET AL
SE¼ SW¼	600	IR	0.200	11	COGBURN, DANNY H, ET AL
SE¼ SW¼	700	IR	0.100	11	COGBURN, DANNY H, ET AL
SE¼ SW¼	800	IR	0.250	11	COGBURN, DANNY H, ET AL
SE¼ SW¼	900	IR	0.100	11	COGBURN, DANNY H, ET AL

Section 10

SE¼ NW¼	600	IR	0.500	11	JUNIPER GOLF CLUB
NE¼ SW¼	300	IR	16.300	11	JUNIPER GOLF CLUB
NE¼ SW¼	300	PND	2.400	11	JUNIPER GOLF CLUB
NW¼ SW¼	300	IR	1.300	11	JUNIPER GOLF CLUB
SW¼ SW¼	300	IR	23.400	11	JUNIPER GOLF CLUB
SW¼ SW¼	300	PND	1.800	11	JUNIPER GOLF CLUB
SW¼ SW¼	300	PND	2.100	11	JUNIPER GOLF CLUB
SE¼ SW¼	300	IR	18.100	11	JUNIPER GOLF CLUB
NW¼ SE¼	300	IR	0.800	11	JUNIPER GOLF CLUB
SW¼ SE¼	300	IR	0.300	11	JUNIPER GOLF CLUB

Section 15

REDMOND	000	MUN	766.957	11	REDMOND, CITY OF
NW¼ NW¼	1100	IR	2.500	11	SCRIVNER, J KEITH
NW¼ NW¼	1200	IR	1.250	11	LANDIS, TED
NW¼ NW¼	1301	IR	0.260	11	DUNN, DON R
NW¼ NW¼	402	IR	1.000	11	SEITZ, PETER
SW¼ SW¼	1700	IR	1.000	11	POPISH, CHARLES
NE¼ SE¼	400	IR	2.500	11	REDMOND, CITY OF
NE¼ SE¼	400	PND	10.500	11	REDMOND, CITY OF
NW¼ SE¼	1601	IR	0.500	11	DESCHUTES CO FAIR BOARD
NW¼ SE¼	1900	IR	8.900	11	DESCHUTES CO FAIR BOARD
NW¼ SE¼	900	IR	8.300	11	DESCHUTES CO FAIR BOARD
SW¼ SE¼	300	IR	8.300	11	DESCHUTES CO FAIR BOARD
SE¼ SE¼	100	IR	2.200	11	JUNIPER GOLF CLUB

Section 16

NE¼ NE¼	100	IR	1.500	11	REDMOND SCHOOL DISTRICT
NE¼ NE¼	101	IR	27.000	11	REDMOND SCHOOL DISTRICT
NW¼ NE¼	100	IR	0.300	11	ALLEN, SUSAN E
NW¼ NE¼	200	IR	4.700	11	CHURCH OF THE NAZARENE
NW¼ NE¼	300	IR	2.500	11	FREEMAN, PHILIP H
NW¼ NE¼	400	IR	1.500	11	CORK, NORMAN
NW¼ NE¼	500	IR	1.700	11	CORK, NORMAN
SE¼ NE¼	1502	IR	17.500	11	REDMOND SCHOOL DISTRICT
SE¼ NE¼	1600	IR	1.300	11	TOEVS, DR SAMUEL
NE¼ NW¼	1000	IR	0.540	11	DAWSON, JAMES B
NE¼ NW¼	1001	IR	0.400	11	STRATTON, CLARENCE H
NE¼ NW¼	101	IR	2.500	11	BARNUM, TOMMY J
NE¼ NW¼	1100	IR	0.650	11	MULL, ROBERT
NE¼ NW¼	200	IR	1.000	11	EVES, DONALD
NE¼ NW¼	300	IR	2.000	11	DAHL, MRS VICKI
NE¼ NW¼	400	IR	3.000	11	HAMBY, ARCHIE
NE¼ NW¼	500	IR	2.000	11	PAYTON, ALBERT
NE¼ NW¼	700	IR	1.000	11	MISNER, BRIAN L
NE¼ NW¼	800	IR	16.000	11	IVANCOVICH, IVAN JR
NW¼ NW¼	1300	IR	18.000	11	HAWKINS, EARL
NW¼ NW¼	1302	IR	6.700	11	KRALY, KEVIN A
NW¼ NW¼	1304	IR	2.000	11	SCORZA, RICHARD A
NW¼ NW¼	1306	IR	1.000	11	MENG, MRS EVELYN
NW¼ NW¼	1307	IR	4.000	11	JOHNNIE, ROBERT
NW¼ NW¼	1308	IR	0.300	11	MILLER, STANLEY GILBERT
SW¼ NW¼	3400	IR	4.740	11	WHITAKER, ELBERT
SW¼ NW¼	3500	IR	2.000	11	MARTIN, A W
SE¼ NW¼	3300	IR	5.200	11	WHITAKER, ELBERT
NE¼ SW¼	2900	IR	10.600	11	JONAS, WAYNE
NE¼ SW¼	2903	IR	2.330	11	JONES, THOMAS J

NE¼ SW¼	2904	IR	1.670	11	MILLS, E.R. 'MAX'
NE¼ SW¼	2910	IR	15.700	11	MILLS, E.R. 'MAX'
NW¼ SW¼	2900	IR	4.400	11	JONAS, WAYNE
NW¼ SW¼	2910	IR	35.000	11	MILLS, E.R. 'MAX'
SW¼ SW¼	2900	IR	33.600	11	JONAS, WAYNE
SE¼ SW¼	2900	IR	5.100	11	JONAS, WAYNE
SE¼ SW¼	2907	IR	26.400	11	CENTRAL CASCADE CORP.
NE¼ SE¼	1500	IR	24.000	11	NOLAN, FRANKLIN
NW¼ SE¼	2905	IR	8.700	11	CLARK, DENNIS
NW¼ SE¼	2906	IR	3.800	11	CLARK, DENNIS
SW¼ SE¼	2901	IR	11.000	11	ARLIS TRUST
SW¼ SE¼	2905	IR	6.600	11	CLARK, DENNIS
SW¼ SE¼	2906	IR	6.930	11	CLARK, DENNIS
SW¼ SE¼	3000	IR	1.600	11	ARLIS TRUST
SW¼ SE¼	3001	IR	2.400	11	ARLIS TRUST
SE¼ SE¼	3100	IR	34.610	11	FIELDS, THOMAS REVOC.TRUST
SE¼ SE¼	3100	PND	0.800	11	FIELDS, THOMAS REVOC.TRUST

Section 17

NE¼ NE¼	101	IR	3.000	11	KNORR, DALE
NE¼ NE¼	102	IR	1.000	11	BLAIR, RONALD J
NE¼ NE¼	104	IR	0.820	11	BLAIR, DEAN
NW¼ NE¼	201	IR	7.000	11	RICHARDSON, PATRICIA MAE
NW¼ NE¼	300	IR	6.000	11	WEILAGE, JOYCE A
NW¼ NE¼	400	IR	4.030	11	HALE, DELBERT
NW¼ NE¼	401	IR	1.970	11	WEILAGE, JOYCE A
NW¼ NE¼	500	IR	2.000	11	BRITT, RODNEY D
NW¼ NE¼	600	IR	5.500	11	KRISTENSEN, PAUL A
NW¼ NE¼	601	IR	2.000	11	ERB, STEPHEN R
SW¼ NE¼	1800	IR	34.350	11	RUSSELL, JOSEPH L
NE¼ NW¼	1001	IR	3.800	11	POESKE, JAMES
NE¼ NW¼	1002	IR	6.500	11	MORRISON, PHILLIP
NE¼ NW¼	1003	IR	5.000	11	MORRISON, JAY P
NE¼ NW¼	700	IR	4.000	11	JOHNSON, DONALD R
NE¼ NW¼	800	IR	5.700	11	GRAVES, STEVEN M
NE¼ NW¼	900	IR	1.500	11	MARSHALL, URAL
NW¼ NW¼	1100	IR	17.000	11	BORCHARD, WILLIAM E
SW¼ NW¼	1200	IR	2.000	11	HARTLEY, JACK W
SW¼ NW¼	1201	IR	1.800	11	O'BERRY, BARBARA J
SW¼ NW¼	1202	IR	1.820	11	ROSS, KEITH R
SW¼ NW¼	2400	IR	0.300	11	CLARK, ROBERT
SE¼ NW¼	1300	IR	6.200	11	TROUTMAN, A D
SE¼ NW¼	1400	IR	0.800	11	GOULD, RICHARD &
SE¼ NW¼	1500	IR	3.100	11	FLINT, RUSSELL
SE¼ NW¼	1600	IR	7.400	11	FLINT, RUSSELL

SE¼ NW¼	1700	IR	6.500	11	TROUTMAN INVESTMENT CO
SE¼ NW¼	1701	IR	0.300	11	TROUTMAN INVESTMENT CO
SE¼ NW¼	2400	IR	0.900	11	CLARK, ROBERT
NE¼ SW¼	100	IR	2.440	11	MOORE, TERRY L
NE¼ SW¼	101	IR	0.900	11	JARMS, ALDEN H
NE¼ SW¼	102	IR	3.500	11	GOAD, DARRELL G
NE¼ SW¼	103	IR	0.600	11	JARMS, ALDEN H
NE¼ SW¼	200	IR	8.900	11	BUDKE, PATRICK J
NE¼ SW¼	200	PND	0.100	11	BUDKE, PATRICK J
NE¼ SW¼	2400	IR	1.300	11	CLARK, ROBERT
NE¼ SW¼	301	IR	5.000	11	COLLINS, JOHN
NE¼ SW¼	400	IR	3.800	11	SPAULDING, WILLIAM
NE¼ SW¼	500	IR	1.200	11	SPAULDING, WILLIAM
NE¼ SW¼	600	IR	1.000	11	LUNSFORD, ROBERT
NW¼ SW¼	2400	IR	19.900	11	CLARK, ROBERT
SW¼ SW¼	2500	IR	11.000	11	BAPTISTA, MANUEL P
SW¼ SW¼	2501	IR	16.000	11	EVERY, CHARLES R
SW¼ SW¼	2600	IR	1.000	11	CARPENTER, MICHAEL L
SE¼ SW¼	2301	IR	7.100	11	JININGS, RONALD W
SE¼ SW¼	2303	IR	2.900	11	MORGAN, VERNON
SE¼ SW¼	2309	IR	2.100	11	MORGAN, VERNON
SE¼ SW¼	2700	IR	5.000	11	PARK, LINDA A
SE¼ SW¼	2701	IR	2.900	11	JININGS, RONALD W
SE¼ SW¼	2703	IR	2.000	11	MCKAY, LOUISE
SE¼ SW¼	2706	IR	3.000	11	WILSON, LAWRENCE C ET AL
SE¼ SW¼	2707	IR	2.000	11	LANGLAND, DAVID G
NE¼ SE¼	1900	IR	8.000	11	JONAS, WAYNE
NE¼ SE¼	1901	IR	4.500	11	FIRST CHRISTIAN CHURCH
NE¼ SE¼	2000	IR	10.000	11	ALEXANDER, BIDWELL
NW¼ SE¼	2100	IR	6.280	11	HALL, TOM
NW¼ SE¼	2101	IR	12.380	11	PERRY, MICHAEL R
NW¼ SE¼	2102	IR	8.070	11	RENZ, MICHAEL M
SW¼ SE¼	2800	IR	6.000	11	CARNAHAN, J MICHAEL
SW¼ SE¼	2801	IR	3.000	11	DIEFENDERFER, JAMES A
SW¼ SE¼	2802	IR	3.740	11	HENDRICKS, LORRAINE
SW¼ SE¼	2803	IR	1.700	11	BOWMAN, HARLEY
SW¼ SE¼	2804	IR	3.000	11	DIEFENDERFER, JAMES A
SW¼ SE¼	2805	IR	4.000	11	CROTWELL, CLINTON
SW¼ SE¼	2806	IR	4.000	11	HOLCOMB, JOHN F
SW¼ SE¼	2807	IR	8.000	11	DIEFENDERFER, JAMES A
SW¼ SE¼	2809	IR	0.260	11	HENDRICKS, LORRAINE
SE¼ SE¼	1900	IR	13.500	11	JONAS, WAYNE
SE¼ SE¼	2900	IR	16.000	11	LINE, ALLYN

Section 18

NE¼ NE¼	703	IR	15.670	11	TRENHOLM, ROBERTA ET AL
NE¼ NE¼	705	IR	12.830	11	GALE, BILLIE W
NE¼ NE¼	706	IR	3.800	11	WILSON, MARTIN L
NW¼ NE¼	100	IR	31.000	11	WELCH, MRS T R
SW¼ NE¼	600	IR	2.600	11	PALMER, RICHARD R
SW¼ NE¼	704	IR	12.000	11	KNOX, GARY W
SE¼ NE¼	702	IR	16.000	11	KINYON, GEORGE
SE¼ NE¼	800	IR	10.800	11	GREEN, AUBRY O ET AL
SE¼ NE¼	800	PND	0.200	11	GREEN, AUBRY O ET AL
NE¼ NW¼	200	IR	3.000	11	SAGE, LYNN
NE¼ NW¼	300	IR	3.500	11	LATTA, CLYDE
NE¼ NW¼	503	IR	25.500	11	SAGE, LYNN
NW¼ NW¼	400	IR	20.000	11	MARTIN, WALTER
SW¼ NW¼	500	IR	3.500	11	HULL, GARY
SW¼ NW¼	504	IR	32.200	11	DORTON, LLYOD A
SE¼ NW¼	1002	IR	0.600	11	RUTLEDGE, WESLEY
SE¼ NW¼	500	IR	7.500	11	HULL, GARY
SE¼ NW¼	501	IR	1.000	11	SIMPSON, RICHARD S
SE¼ NW¼	504	IR	3.300	11	DORTON, LLYOD A
SE¼ NW¼	600	IR	1.400	11	PALMER, RICHARD R
SE¼ NW¼	701	IR	4.000	11	JARVIS, LYLE
NE¼ SW¼	1000	IR	1.000	11	TURNAGE, JAY C
NE¼ SW¼	1001	IR	1.600	11	ROSEBROOK, MELVIN R
NE¼ SW¼	1002	IR	0.400	11	RUTLEDGE, WESLEY
NE¼ SW¼	1003	IR	2.000	11	RASMUSSEN, ROBERT T
NE¼ SW¼	1004	IR	1.000	11	FLEWELLING, TIMOTHY W
NE¼ SW¼	1006	IR	0.200	11	VARCOE, RONALD E
NW¼ SW¼	1100	IR	0.800	11	WM. & NORMA GRAVES TRUST
NW¼ SW¼	1101	IR	6.600	11	NELSON, RONALD O
NW¼ SW¼	1102	IR	3.600	11	WM. & NORMA GRAVES TRUST
NW¼ SW¼	1102	IR	4.400	11	WM. & NORMA GRAVES TRUST
NW¼ SW¼	1102	PND	1.200	11	CENTRAL OREGON IRRIGATION
NW¼ SW¼	1201	IR	4.000	11	NEEL, JUDY D
SW¼ SW¼	1100	IR	3.600	11	WM. & NORMA GRAVES TRUST
SW¼ SW¼	1200	IR	15.000	11	HAMMOND, VIOLET

Section 19

NE¼ NE¼	1400	IR	1.500	11	JOHNSON, MARTIN
NE¼ NE¼	2100	IR	3.750	11	ALLEN, JAMES
NE¼ NE¼	2202	IR	0.400	11	STAFFORD, KATHERINE P
SW¼ NE¼	1300	IR	0.350	11	DOUGHERTY, MICHAEL L
SW¼ NE¼	1500	IR	0.400	11	MANLEY, JAMES P
SW¼ NE¼	1600	IR	0.800	11	BANNON, RHONDA D
SW¼ NE¼	1700	IR	0.650	11	BENDER, F ROBERT
SW¼ NE¼	1800	IR	0.700	11	LARKIN, THIMOTHY D

SW¼ NE¼	1900	IR	0.650	11	GRIMES, WAYNE
SW¼ NE¼	2000	IR	0.500	11	DOTSON, GARY L
SW¼ NE¼	2100	IR	0.700	11	MCDONALD, GREGORY S
SW¼ NE¼	2200	IR	0.700	11	BOWMAN, AARON T ET AL
SW¼ NE¼	2700	IR	0.800	11	HINTON, JAMES
SW¼ NE¼	2800	IR	0.800	11	BYRAM, ROBERT
SW¼ NE¼	2900	IR	0.800	11	GALLOWAY, JAMES W
SW¼ NE¼	3000	IR	0.350	11	GLOVER, JAMES
SW¼ NE¼	3400	IR	0.800	11	SCHULT, DALE
SW¼ NE¼	3500	IR	0.800	11	EARP, GROVER
SW¼ NE¼	3700	IR	0.380	11	RINGGENBERG, HAROLD G
SW¼ NE¼	4200	IR	0.300	11	DOOLEY, WESLEY J
SE¼ NE¼	3500	IR	1.000	11	ROTH, JOHN CARLTON
SE¼ NE¼	4100	IR	4.650	11	POOL, ODIE
SE¼ NE¼	5100	IR	0.360	11	HATHAWAY, RONALD E
SE¼ NE¼	5500	IR	1.500	11	YOUNG, VERN
SE¼ NE¼	5600	IR	2.000	11	NEUSCHWANDER, DAVID M
NW¼ NW¼	201	IR	8.500	11	WATSON, ROBERT H & VIRGINIA
NW¼ NW¼	204	IR	0.200	11	WATSON, ROBERT H & VIRGINIA
SW¼ NW¼	4000	IR	5.000	11	HAYDEN ENTERPRISES, INC
SE¼ NW¼	3100	IR	1.000	11	REDMOND, CITY OF
NE¼ SW¼	101	IR	1.250	11	ETTER, RANDALL LEE
NE¼ SW¼	102	IR	2.100	11	EASLON, CHARLES W
NE¼ SW¼	4800	IR	0.880	11	KRIBS, RICHARD
NE¼ SW¼	4900	IR	0.500	11	TRETHEWAY, DAVID M
NE¼ SW¼	5000	IR	0.500	11	PILLING, JONATHAN P
NE¼ SW¼	5100	IR	1.000	11	TASSIE, ARTHUR
NE¼ SW¼	5300	IR	0.500	11	STURZA, EVAN
NE¼ SW¼	5400	IR	0.500	11	DIETZ, DEWEY
NE¼ SW¼	6000	IR	0.900	11	SAYLER, GREGORY C
NE¼ SW¼	6400	IR	2.000	11	STEARNS, GERRY M
NE¼ SW¼	6500	IR	1.900	11	PRIAN, JOHN L
NW¼ SW¼	1002	IR	2.000	11	LOVING, MARGARET E
SW¼ SW¼	1800	IR	2.000	11	DRAHN, CURTIS
SW¼ SW¼	1900	IR	1.000	11	WHISENHUNT, SARAH J
NE¼ SE¼	1200	IR	1.000	11	RANK, JEFF W
NE¼ SE¼	1300	IR	1.000	11	HALLADEY, PAMELA L
NE¼ SE¼	1400	IR	2.280	11	MONG, JOHN R
NE¼ SE¼	1500	IR	0.400	11	DEPATIE, DAVID H
NE¼ SE¼	1501	IR	2.330	11	DEPATIE, DAVID H
NE¼ SE¼	1700	IR	0.600	11	ELROD, WILLIAM E
NE¼ SE¼	3300	IR	1.550	11	LANTZ, VALE
NE¼ SE¼	3500	IR	0.450	11	TOMSETH, PETER E
NE¼ SE¼	3501	IR	0.250	11	TOMSETH, PETER E
NE¼ SE¼	3801	IR	0.150	11	LITCHY, LANCE & SADEWIC, C.



NW¼ SE¼	2400	IR	0.800	11	KUPER, ANTHONY
NW¼ SE¼	3300	IR	0.500	11	SHORT, SARAH L
NW¼ SE¼	4200	IR	0.400	11	HOFFMAN, JOHN A
NW¼ SE¼	4300	IR	0.500	11	RIVARD, HAROLD
NW¼ SE¼	4400	IR	0.250	11	NELSON, JOHN R
NW¼ SE¼	4500	IR	0.250	11	MCCARTHY, JOHN D
NW¼ SE¼	4900	IR	0.180	11	COOLEY, MICHAEL A
NW¼ SE¼	5200	IR	0.500	11	GIBSON, CLOYD
NW¼ SE¼	5300	IR	0.300	11	STILLWELL, BRET H
NW¼ SE¼	5800	IR	0.150	11	LESKO, MARK
NW¼ SE¼	6000	IR	0.150	11	LESKO, MARK
NW¼ SE¼	6100	IR	1.500	11	JACKSON, DANIEL W
NW¼ SE¼	6200	IR	0.400	11	EVAN, MATTHEW D
NW¼ SE¼	6400	IR	0.500	11	PRESCOTT, MIKE D.
SW¼ SE¼	6000	IR	3.500	11	CLARK, DARWIN
SW¼ SE¼	8300	IR	0.300	11	STEINHOFF, ANDREW L
SE¼ SE¼	1100	IR	0.750	11	HYLTON, ROSS
SE¼ SE¼	300	IR	0.630	11	MYERS, KENNETH D
SE¼ SE¼	500	IR	0.500	11	TURNER, MICHAEL A
SE¼ SE¼	600	IR	0.720	11	MADDEN, PATRICK
SE¼ SE¼	602	IR	0.110	11	MADDEN, PATRICK
SE¼ SE¼	700	IR	1.300	11	JOHNSON, GLADDEN B

Section 20

SW¼ NW¼	200	IR	0.250	11	LARUSSO, THOMAS J
SW¼ NW¼	2001	IR	0.600	11	STEELE, FRED
SW¼ NW¼	2800	IR	0.350	11	LARUSSO, THOMAS J
SW¼ NW¼	2900	IR	0.250	11	LARUSSO, THOMAS J
SW¼ NW¼	300	IR	0.250	11	LARUSSO, THOMAS J
SW¼ NW¼	3100	IR	1.000	11	SMITH, CLEO
SW¼ NW¼	3200	IR	0.500	11	MANSFIELD, GEORGE
SE¼ NW¼	2000	IR	0.150	11	STEELE, FRED
SE¼ NW¼	2001	IR	0.900	11	STEELE, FRED
NW¼ SW¼	1200	IR	0.700	11	MILLIGAN, ROBERT C
SW¼ SW¼	2300	IR	0.500	11	MCPHERSONFAMILY, W H, INC

Section 21

NW¼ NW¼	1500	IR	6.400	11	JUNIPER GOLF CLUB
---------	------	----	-------	----	-------------------

Section 22

NE¼ NE¼	3400	IR	0.370	11	MCLAREN, NANALINE
NW¼ NE¼	1100	IR	0.550	11	BRILL, DARRELL J
NW¼ NE¼	1400	IR	0.700	11	JONES, JESSE LEE
NW¼ NE¼	1500	IR	0.750	11	FREE METHODIST CHURCH
SW¼ NE¼	300	IR	1.000	11	THE GREENS AT REDMOND

SW¼ NE¼	310	IR	0.200	11	KNOX, WALTER
SW¼ NE¼	320	IR	2.000	11	THE GREENS AT REDMOND
SW¼ NE¼	320	PND	1.300	11	THE GREENS AT REDMOND
SW¼ NE¼	321	IR	2.200	11	THE GREENS AT REDMOND
SW¼ NE¼	321	PND	3.000	11	THE GREENS AT REDMOND
NE¼ NW¼	100	IR	0.750	11	CALIF. ORE. BROADCASTING
NE¼ NW¼	101	IR	4.400	11	BROOKHART, RONALD C
NE¼ NW¼	102	IR	3.800	11	BROOKHART, RONALD C
NE¼ NW¼	105	IR	12.000	11	FUNKNER, VIRGINIA
NE¼ NW¼	200	IR	9.100	11	REDMOND, CITY OF
NW¼ NW¼	200	IR	3.100	11	REDMOND, CITY OF
SE¼ NW¼	200	IR	0.900	11	REDMOND, CITY OF
SE¼ NW¼	320	IR	0.300	11	THE GREENS AT REDMOND
NE¼ SW¼	321	IR	0.200	11	THE GREENS AT REDMOND
SE¼ NW¼	321	IR	0.400	11	THE GREENS AT REDMOND
SE¼ NW¼	500	IR	3.100	11	THE GREENS AT REDMOND
NE¼ SW¼	500	IR	15.800	11	THE GREENS AT REDMOND
NE¼ SW¼	500	PND	3.000	11	THE GREENS AT REDMOND
NW¼ SW¼	1419	IR	0.400	11	KIMMEL, DAVID L
NW¼ SW¼	500	IR	1.800	11	THE GREENS AT REDMOND
NW¼ SW¼	702	PND	1.400	11	THE GREENS AT REDMOND
NW¼ SW¼	703	IR	1.500	11	BEACH, CLIFFORD H
NW¼ SW¼	704	IR	5.500	11	KIMMEL, DAVID L
NW¼ SE¼	400	IR	6.000	11	HODECKER, JOHN F, ET AL

Section 29

NW¼ NW¼	900	IR	10.000	11	GARDNER, GRETCHEN E
NW¼ NW¼	902	IR	3.000	11	LOY, LANCE A
NW¼ NW¼	904	IR	5.600	11	ATKINSON, JUDY TOTTEN
NW¼ NW¼	905	IR	6.800	11	STIREWALT, JAMES M II
SW¼ NW¼	1000	IR	8.000	11	STOKES, DANIEL E
SW¼ NW¼	1001	IR	9.000	11	GOLDSMITH, ROBERT
SW¼ NW¼	1002	IR	9.000	11	WILLIAMS, BILL
SW¼ NW¼	1003	IR	9.000	11	RASMUSSEN, ARLO J
NE¼ SW¼	1401	IR	12.000	11	DAVIS, CRAIG
NE¼ SW¼	1408	IR	2.000	11	TOUCHON, THOMAS
NE¼ SW¼	1411	IR	10.600	11	CUNNINGHAME, BRIAN
NE¼ SW¼	1414	IR	0.400	11	POST, DOUGLAS W
NW¼ SW¼	1100	IR	25.000	11	HANNA, BARBARA J
SW¼ SW¼	1300	IR	28.000	11	HALL, CLAYTON C
SE¼ SW¼	1500	IR	35.000	11	NORTON, THOMAS E
NE¼ SE¼	1402	IR	4.500	11	BRANNON, KATHERINE N
NE¼ SE¼	1405	IR	2.200	11	BIDWELL, BEN
NE¼ SE¼	1418	IR	1.000	11	EBERHARD, RICHARD F
NE¼ SE¼	1419	IR	3.400	11	KIMMEL, DAVID L

NE¼ SE¼	704	IR	0.700	11	KIMMEL, DAVID L
NW¼ SE¼	1405	IR	0.300	11	BIDWELL, BEN
NW¼ SE¼	1412	IR	11.000	11	CURTIS, WILLIAM &
NW¼ SE¼	1413	IR	9.500	11	KRANCE, ROBERT C ET AL
SW¼ SE¼	1500	IR	28.000	11	NORTON, THOMAS E
SW¼ SE¼	1501	IR	6.250	11	BAUER, BRENDA K
SE¼ SE¼	1600	IR	1.750	11	ANDERSON, PHILLIP C
SE¼ SE¼	1700	IR	28.000	11	ROSEBROOK, CLARENCE

Section 30

NE¼ NE¼	1100	IR	22.100	11	ERICKSON, KEITH L
NE¼ NE¼	1100	PND	0.150	11	ERICKSON, KEITH L
NE¼ NE¼	1100	PND	0.300	11	ERICKSON, KEITH L
NW¼ NE¼	1000	IR	2.800	11	CRAYCROFT, DAVID
NW¼ NE¼	1100	IR	13.250	11	ERICKSON, KEITH L
NW¼ NE¼	1200	IR	6.740	11	BRILL, DARRELL J
NW¼ NE¼	1201	IR	5.900	11	RUCKER, RONNIE A
NW¼ NE¼	1202	IR	6.660	11	WINSLOW, MARK A
SW¼ NE¼	704	IR	38.000	11	ANDRES, JEROL E ET AL
SE¼ NE¼	704	IR	16.000	11	ANDRES, JEROL E ET AL
NE¼ NW¼	100	IR	11.000	11	MCMAHON, ROBERT W
NE¼ NW¼	101	IR	2.000	11	EDWARDS, CHARLES T
NE¼ NW¼	102	IR	8.000	11	SMYTHE, DAVID
NE¼ NW¼	103	IR	4.800	11	JENKINS, VIOLA
NE¼ NW¼	103	PND	0.200	11	JENKINS, VIOLA
NE¼ NW¼	104	IR	6.200	11	CRAYCROFT, DAVID
NW¼ NW¼	200	IR	18.100	11	HALL, FREDRIC
NW¼ NW¼	202	IR	6.500	11	HALL, FREDRIC
NW¼ NW¼	203	IR	3.300	11	HALL, FREDRIC
NW¼ NW¼	204	IR	2.100	11	HALL, FREDRIC
SW¼ NW¼	205	IR	21.000	11	HALL, FREDRIC
SE¼ NW¼	700	IR	16.000	11	ANDRES, JEROL E
SE¼ NW¼	702	IR	6.300	11	DIX, M L
SE¼ NW¼	703	IR	8.500	11	MARJAMA, MARVIN
NE¼ SW¼	306	IR	18.800	11	ANDRES, JEROL E
NE¼ SW¼	600	IR	11.400	11	ANDRES, JEROL E
NE¼ SW¼	601	IR	2.600	11	ANDRES, JEROL E
NW¼ SW¼	300	IR	1.300	11	LINDSEY, SAMUEL
NW¼ SW¼	305	IR	4.000	11	MILLS, GRANT E
NW¼ SW¼	306	IR	6.600	11	ANDRES, JEROL E
SW¼ SW¼	300	IR	3.300	11	LINDSEY, SAMUEL
SW¼ SW¼	302	IR	3.000	11	DUNLAP, BONNIE
SW¼ SW¼	304	IR	1.000	11	DUNLAP, RONNIE
SE¼ SW¼	400	IR	17.500	11	HOWARD, WILLIAM R
SE¼ SW¼	401	IR	3.000	11	HOWARD, WILLIAM R

SE¼ SW¼	402	IR	10.500	11	HOWARD, WILLIAM R
NE¼ SE¼	705	IR	6.000	11	SMITH, DAVID W
NW¼ SE¼	705	IR	39.000	11	SMITH, DAVID W
SW¼ SE¼	500	IR	35.000	11	HART, M H TRUSTEE
SE¼ SE¼	500	IR	3.300	11	HART, M H TRUSTEE
SE¼ SE¼	900	IR	3.000	11	SHANNON, ROBERT L

Section 31

NW¼ NW¼	300	IR	5.000	11	HOFFINGER, SUSAN & JEROME G
---------	-----	----	-------	----	-----------------------------

Section 32

Township 15 South, Range 13 East, W.M.

NW¼ NE¼	200	IR	28.500	1	HOUSTON LAKE CO
SW¼ NE¼	200	IR	19.200	1	HOUSTON LAKE CO
NE¼ NW¼	200	IR	14.700	1	HOUSTON LAKE CO
NW¼ NW¼	300	IR	22.200	1	RACHOR, ELIZABETH ET AL
SW¼ NW¼	300	IR	34.600	1	RACHOR, ELIZABETH ET AL
SE¼ NW¼	200	IR	16.600	1	HOUSTON LAKE CO
NE¼ SW¼	600	IR	14.400	1	TSCHANTRE, DUKE
SW¼ SW¼	500	IR	8.000	1	BOWEN, TOM
SW¼ SW¼	501	IR	7.500	1	HOGUE, ROY R-FLEMING, PATRICIA
SW¼ SW¼	501	PND	0.500	1	HOGUE, ROY R-FLEMING, PATRICIA
SW¼ SW¼	502	IR	15.500	1	WISE, YVONNE M
SE¼ SW¼	600	IR	26.000	1	TSCHANTRE, DUKE
NE¼ SE¼	801	IR	18.000	1	PIERSON, ROBERT
NW¼ SE¼	700	IR	8.000	1	RIZZARDINI, MARCUS B
NW¼ SE¼	701	IR	26.100	1	TSCHANTRE, DUKE
SW¼ SE¼	701	IR	16.800	1	TSCHANTRE, DUKE
SW¼ SE¼	702	IR	15.700	1	TSCHANTRE, DUKE
SE¼ SE¼	800	IR	3.000	1	TSCHANTRE, DUKE

Section 1

NE¼ NE¼	100	IR	15.000	1	RACHOR, ELIZABETH ET AL
NW¼ NE¼	200	IR	26.000	1	CAIN, MILT & SON
SW¼ NE¼	200	IR	40.000	1	CAIN, MILT & SON
SE¼ NE¼	101	IR	1.000	1	RACHOR, ELIZABETH ET AL
SE¼ NE¼	101	PND	1.700	1	RACHOR, ELIZABETH ET AL
NE¼ NW¼	300	IR	33.000	1	CAIN, MILT & SON
NW¼ NW¼	300	IR	38.570	1	CAIN, MILT & SON
SW¼ NW¼	200	IR	40.000	1	CAIN, MILT & SON
SE¼ NW¼	200	IR	25.200	1	CAIN, MILT & SON
SE¼ NW¼	300	IR	0.800	1	CAIN, MILT & SON
NE¼ SW¼	200	IR	6.000	1	CAIN, MILT & SON
NW¼ SW¼	200	IR	39.000	1	CAIN, MILT & SON
SW¼ SW¼	200	IR	26.430	1	CAIN, MILT & SON

SE¼ SW¼	200	IR	20.000	1	CAIN, MILT & SON
NE¼ SE¼	400	IR	30.000	1	WERTH, GRACE
NW¼ SE¼	400	IR	32.600	1	WERTH, GRACE
SW¼ SE¼	401	IR	31.800	1	WERTH, GRACE
SE¼ SE¼	402	IR	28.600	1	WERTH, GRACE

Section 2

NE¼ SE¼	2500	IR	21.300	1	FLOYD, LARRY J
NE¼ SE¼	2500	PND	1.300	1	FLOYD, LARRY J
SW¼ SE¼	2501	IR	9.800	1	FLOYD, LARRY J
SE¼ SE¼	2500	IR	2.300	1	FLOYD, LARRY J
SE¼ SE¼	2501	IR	31.400	1	FLOYD, LARRY J

Section 10

NE¼ NE¼	100	IR	4.000	1	WAMPLER & WERTH
NE¼ NE¼	101	IR	2.600	1	KIMBALL, JOHN R
NE¼ NE¼	112	IR	1.800	1	HEIN, MARLEN G
NE¼ NE¼	113	IR	1.600	1	KOLLEN, ALLEN D
NW¼ NE¼	100	IR	2.500	1	WAMPLER & WERTH
NE¼ NW¼	201	IR	18.700	1	KENNEDY, BOBBY SR
SW¼ NW¼	200	IR	13.300	1	PETERSON, DONALD L
SE¼ NW¼	200	IR	0.700	1	PETERSON, DONALD L
SE¼ NW¼	201	IR	7.300	1	KENNEDY, BOBBY SR
SE¼ SW¼	107	IR	5.300	1	WAMPLER & WERTH
SE¼ SE¼	110	IR	0.500	1	WAMPLER & WERTH
SE¼ SE¼	600	IR	2.700	1	WILLIAMS, CHARLES
SE¼ SE¼	600	PND	0.300	1	WILLIAMS, CHARLES

Section 11

NE¼ NE¼	100	IR	8.000	1	LEONARD, LEO L
NW¼ NE¼	100	IR	28.200	1	LEONARD, LEO L
SW¼ NE¼	400	IR	7.000	1	GAGE, JOHN
SW¼ NE¼	401	IR	17.500	1	LEONARD, LEO L
SE¼ NE¼	401	IR	29.000	1	LEONARD, LEO L
NE¼ NW¼	201	IR	33.500	1	MCCALL, ROBERT C
NW¼ NW¼	200	IR	1.600	1	SMITH, RONALD
NW¼ NW¼	200	IR	33.400	1	SMITH, RONALD
SW¼ NW¼	300	IR	1.600	1	ONDER, GEORGE D
SE¼ NW¼	300	IR	20.400	1	ONDER, GEORGE D
SE¼ NW¼	301	IR	2.000	1	COATS, D DALE
NE¼ SW¼	302	IR	24.000	1	FRENCH, JAMES R
SW¼ SW¼	700	IR	38.000	1	KIDD, MARY H
SE¼ SW¼	700	IR	24.000	1	KIDD, MARY H

NE¼ SE¼	501	IR	11.000	1	SWINDLE, JAMES C
NW¼ SE¼	500	IR	23.600	1	GIBSON, AL
SE¼ SE¼	900	IR	19.000	1	DAVIS, RICHARD K

Section 12

NE¼ NE¼	100	IR	25.700	1	EVANS RANCH
NW¼ NE¼	201	IR	33.900	1	SPROAT, MELINDA J &
SW¼ NE¼	202	IR	34.300	1	JAPPERT, ROBERT
SE¼ NE¼	100	IR	30.300	1	EVANS RANCH
NE¼ NW¼	200	IR	31.900	1	DODSON, ANDY J
NW¼ NW¼	300	IR	36.700	1	BRIDGES, MICHAEL
SW¼ NW¼	300	IR	36.300	1	BRIDGES, MICHAEL
SE¼ NW¼	200	IR	32.000	1	DODSON, ANDY J
NE¼ SW¼	400	IR	35.000	1	HILDERBRAND, DENNIS L
NW¼ SW¼	401	IR	34.500	1	CURRY, DAREN E
SW¼ SW¼	600	IR	39.000	1	LIVRAN, HENRY
SE¼ SW¼	206	IR	37.000	1	WRIGHT, EDWIN
NE¼ SE¼	204	IR	31.600	1	CONNER, PATRICK L, M.D.
NW¼ SE¼	203	IR	34.400	1	BUSH, ALEX M
SW¼ SE¼	205	IR	29.700	1	RONALD T. SALTMARSH TRUST
SW¼ SE¼	207	IR	6.800	1	RONALD T. SALTMARSH TRUST
SE¼ SE¼	205	IR	38.000	1	RONALD T. SALTMARSH TRUST

Section 13

SE¼ NE¼	102	IR	3.700	1	WAMPLER & WERTH
NE¼ NW¼	201	IR	38.400	1	ROHRER, DANIEL F
NE¼ NW¼	201	PND	1.000	1	ROHRER, DANIEL F
NW¼ NW¼	200	IR	4.000	1	ZAPF, ROBERT M
NW¼ NW¼	200	PND	1.000	1	ZAPF, ROBERT M
NW¼ NW¼	201	IR	32.600	1	ROHRER, DANIEL F
SW¼ NW¼	301	IR	37.800	1	HORNER, JAMES G
SW¼ NW¼	301	PND	0.200	1	HORNER, JAMES G
SE¼ NW¼	305	IR	39.000	1	HORNER, JAMES G
NE¼ SW¼	405	IR	20.800	1	MEYERS, DAVID B
NW¼ SW¼	300	IR	0.500	1	MEDEIROS, LOUIS J JR
NW¼ SW¼	302	IR	29.000	1	DEAN, MIKE
SW¼ SW¼	400	IR	25.000	1	PETTYJOHN, DEAN
SW¼ SW¼	404	IR	5.500	1	WIEDEN, GLORIA
SW¼ SW¼	500	IR	1.500	1	WIEDEN, GLORIA
SE¼ SW¼	401	IR	30.000	1	SIMMONS, JERALD N
NE¼ SE¼	102	IR	34.600	1	WAMPLER & WERTH
NW¼ SE¼	102	IR	23.100	1	WAMPLER & WERTH

SW¼ SE¼	600	IR	4.000	1	ROGERS, MICHAEL
SW¼ SE¼	601	IR	30.000	1	FITZGERALD, THOMAS J
SE¼ SE¼	700	IR	32.500	1	LIVRAN, HENRY
SE¼ SE¼	701	IR	2.500	1	WELLS, BILLY J

Section 14

NE¼ NE¼	100	IR	34.000	1	FLOYD, LARRY J
NE¼ NE¼	100	PND	0.500	1	FLOYD, LARRY J
NW¼ NE¼	100	IR	30.100	1	FLOYD, LARRY J
SW¼ NE¼	300	IR	37.000	1	RADER, JAMES H
SE¼ NE¼	101	IR	26.800	1	FLOYD, LARRY J
SE¼ NE¼	101	PND	0.600	1	FLOYD, LARRY J
NE¼ NW¼	100	IR	1.900	1	FLOYD, LARRY J
SW¼ NW¼	200	IR	18.100	1	HASKELL, ALBERT W
SE¼ NW¼	301	IR	38.000	1	BOURLAND, BEN C
NE¼ SW¼	302	IR	35.100	1	SCHWERT, MORGAN F
NE¼ SW¼	302	PND	0.300	1	SCHWERT, MORGAN F
NE¼ SW¼	302	PND	0.600	1	SCHWERT, MORGAN F
NW¼ SW¼	200	IR	27.900	1	HASKELL, ALBERT W
SE¼ SW¼	700	IR	24.700	1	MCDONALD, CLIFTON
NE¼ SE¼	500	IR	16.000	1	PRIDAY, RAYMOND
NW¼ SE¼	400	IR	25.600	1	BAXTER, DONALD J JR
SW¼ SE¼	701	IR	30.000	1	HEATH, DR WILLIAM D
SE¼ SE¼	600	IR	21.000	1	CRABTREE, ERVIN

Section 15

NE¼ NE¼	100	IR	25.300	1	MCDONALD, CLIFTON
SE¼ NE¼	200	IR	4.000	1	HARRISON PROPERTIES, INC
SE¼ NE¼	201	IR	13.750	1	HARRISON PROPERTIES, INC
NE¼ SE¼	300	IR	20.000	1	ROBINS, MRS DON
SW¼ SE¼	400	IR	1.600	1	ROSETTI, DANIEL C
SE¼ SE¼	400	IR	6.500	1	ROSETTI, DANIEL C
SE¼ SE¼	401	IR	26.000	1	COSTA, RICHARD M

Section 21

NE¼ NE¼	100	IR	12.000	1	ATKINS, HUGH E
NE¼ NE¼	101	IR	11.000	1	NORMAN D MALEY &
NW¼ NE¼	200	IR	6.000	1	AMIS, BILL
NW¼ NE¼	201	IR	3.000	1	OWINGS, TERRY M
NW¼ NE¼	202	IR	9.000	1	MANSFIELD, HAROLD
NW¼ NE¼	204	IR	6.000	1	TOFELL, BRUCE
SW¼ NE¼	700	IR	38.400	1	WEIGAND RANCHES INC
SW¼ NE¼	700	PND	0.600	1	WEIGAND RANCHES INC
SE¼ NE¼	800	IR	38.300	1	ALEXANDER, THOMAS
NE¼ NW¼	300	IR	30.000	1	MCDONALD, CLIFTON
NW¼ NW¼	400	IR	32.000	1	MCDONALD, CLIFTON

SW¼ NW¼	500	IR	4.000	1	HARRISON PROPERTIES, INC
SW¼ NW¼	501	IR	33.000	1	HARRISON PROPERTIES, INC
SE¼ NW¼	600	IR	37.500	1	FOLLOSE, MICHAEL W
SE¼ NW¼	600	PND	0.100	1	FOLLOSE, MICHAEL W
NE¼ SW¼	1102	IR	38.700	1	SMITH LOGGING
NW¼ SW¼	1200	IR	34.400	1	FOLLOSE, WALTER
SW¼ SW¼	1100	IR	34.800	1	RICH, PAUL
SE¼ SW¼	1100	IR	27.200	1	RICH, PAUL
SE¼ SW¼	1102	IR	7.300	1	SMITH LOGGING
NE¼ SE¼	900	IR	32.000	1	LEWIS, DARRYL C
NE¼ SE¼	902	IR	2.000	1	WELCH, JOHN
NW¼ SE¼	1000	IR	36.000	1	STUMP, STEVEN P
SW¼ SE¼	1101	IR	37.000	1	BROWN, WILBUR L
SE¼ SE¼	1101	IR	38.000	1	BROWN, WILBUR L

Section 22

NE¼ NE¼	101	IR	21.700	1	BARTELS, RICHARD L
NW¼ NE¼	101	IR	35.000	1	BARTELS, RICHARD L
SW¼ NE¼	100	IR	25.300	1	MCCRIGHT, MILO B
SE¼ NE¼	1001	IR	37.700	1	BARTELS, RICHARD L
NE¼ NW¼	200	IR	9.400	1	WELCH, HARRY
NE¼ NW¼	204	IR	14.000	1	SAULSBURY, JAY M
NE¼ NW¼	207	IR	7.800	1	JOSTEN, CLARENCE
NW¼ NW¼	300	IR	39.700	1	ALEXANDER, THOMAS
SW¼ NW¼	300	IR	35.500	1	ALEXANDER, THOMAS
SE¼ NW¼	203	IR	8.500	1	EBY, KATHLEEN L
SE¼ NW¼	205	IR	8.500	1	ROGERS, LEONARD B
SE¼ NW¼	207	IR	16.540	1	JOSTEN, CLARENCE
NE¼ SW¼	206	IR	38.800	1	MORRISON, KENNETH L
NE¼ SW¼	206	PND	0.200	1	MORRISON, KENNETH L
NW¼ SW¼	202	IR	39.800	1	ALEXANDER, THOMAS
SW¼ SW¼	201	IR	11.800	1	MEADOWS, JOHN W
SW¼ SW¼	202	IR	26.700	1	ALEXANDER, THOMAS
SE¼ SW¼	201	IR	37.200	1	MEADOWS, JOHN W
SE¼ SW¼	401	IR	0.200	1	BASSETT, GLENN E
SE¼ SW¼	402	IR	0.200	1	BASSETT, GLENN E
SE¼ SW¼	500	IR	0.100	1	BASSETT, GLENN E
NE¼ SE¼	1001	IR	24.500	1	BARTELS, RICHARD L
NE¼ SE¼	1002	IR	12.800	1	BARTELS, RICHARD L
NW¼ SE¼	901	IR	36.000	1	WALKING S RANCH
SW¼ SE¼	600	IR	0.400	1	TAYLOR, EDYTH
SW¼ SE¼	800	IR	0.820	1	CENTRAL OREGON IRRIGATION
SW¼ SE¼	900	IR	0.180	1	CENTRAL OREGON IRRIGATION



SW¼ SE¼	901	IR	34.500	1	WALKING S RANCH
SE¼ SE¼	1000	IR	1.500	1	WEIGAND RANCHES INC
SE¼ SE¼	1001	IR	10.000	1	BARTELS, RICHARD L
SE¼ SE¼	1002	IR	25.500	1	BARTELS, RICHARD L

Section 23

NE¼ NE¼	100	IR	29.700	1	RONALD T. SALTMARSH TRUST
NW¼ NE¼	100	IR	29.700	1	RONALD T. SALTMARSH TRUST
SW¼ NE¼	101	IR	38.900	1	SALTMARSH, RONALD T
SE¼ NE¼	800	IR	38.500	1	SALTMARSH, RONALD T
NE¼ NW¼	300	IR	36.000	1	FOX, DALE E
NW¼ NW¼	300	IR	34.400	1	FOX, DALE E
SW¼ NW¼	300	IR	31.600	1	FOX, DALE E
SE¼ NW¼	300	IR	30.700	1	FOX, DALE E
SE¼ NW¼	400	IR	0.300	1	FOX, DALE E
NE¼ SW¼	300	IR	36.000	1	FOX, DALE E
NE¼ SW¼	701	IR	2.000	1	CHRISTMAN, RICHARD W
NW¼ SW¼	300	IR	40.000	1	FOX, DALE E
SW¼ SW¼	500	IR	1.800	1	MAC DONALD, LAWRENCE J
SW¼ SW¼	501	IR	32.700	1	WAIBEL, JOSEPH W
SW¼ SW¼	600	IR	1.500	1	ROTHENBUCHER, ALAN
SE¼ SW¼	700	IR	33.000	1	CHRISTMAN, RICHARD W
NE¼ SE¼	800	IR	33.400	1	SALTMARSH, RONALD T
NW¼ SE¼	800	IR	35.100	1	SALTMARSH, RONALD T
SW¼ SE¼	800	IR	37.000	1	SALTMARSH, RONALD T
SE¼ SE¼	800	IR	33.400	1	SALTMARSH, RONALD T

Section 24

NE¼ NE¼	100	IR	38.000	1	LANDRUS, DALE
NW¼ NE¼	100	IR	30.200	1	LANDRUS, DALE
SW¼ NE¼	100	IR	38.480	1	LANDRUS, DALE
SE¼ NE¼	100	IR	32.000	1	LANDRUS, DALE
NE¼ NW¼	201	IR	27.800	1	DENTON, DENNIS E
NW¼ NW¼	201	IR	38.200	1	DENTON, DENNIS E
SW¼ NW¼	200	IR	19.600	1	DE POLO, THEODORE C
SW¼ NW¼	202	IR	8.100	1	DE POLO, THEODORE C
SE¼ NW¼	200	IR	34.800	1	DE POLO, THEODORE C
NE¼ SW¼	300	IR	32.510	1	HARRISON PROPERTIES, INC
NW¼ SW¼	300	IR	17.000	1	HARRISON PROPERTIES, INC
SW¼ SW¼	300	IR	14.600	1	HARRISON PROPERTIES, INC
SW¼ SW¼	301	IR	20.200	1	HEPPERLE, DON
SE¼ SW¼	300	IR	1.140	1	HARRISON PROPERTIES, INC
SE¼ SW¼	301	IR	30.800	1	HEPPERLE, DON
NE¼ SE¼	100	IR	34.220	1	LANDRUS, DALE
NW¼ SE¼	100	IR	27.700	1	LANDRUS, DALE

SW¼ SE¼	100	IR	16.600	1	LANDRUS, DALE
Section 25					
NE¼ NE¼	100	IR	34.100	1	GRINDSTAFF, DAVID C
NW¼ NE¼	200	IR	3.000	1	BURSON, PATRICIA
NW¼ NE¼	201	IR	18.000	1	STAFFORD, JAMES-ESTATE
NW¼ NE¼	202	IR	1.000	1	FLOHR, RUSSEL A
NW¼ NE¼	300	IR	11.000	1	CROOK COUNTY SCHOOL DIST
SW¼ NE¼	201	IR	39.000	1	STAFFORD, JAMES-ESTATE
SE¼ NE¼	100	IR	38.900	1	GRINDSTAFF, DAVID C
NE¼ NW¼	400	IR	27.100	1	BROWN, WILBUR L &
NE¼ NW¼	401	IR	10.500	1	POWELL BUTTE COMM CHURCH
NW¼ NW¼	404	IR	31.650	1	BROWN, WILBUR L &
NW¼ NW¼	404	PND	0.200	1	BROWN, WILBUR L &
NW¼ NW¼	406	IR	4.350	1	BROWN, MICHAEL A
SW¼ NW¼	404	IR	20.200	1	BROWN, WILBUR L &
SW¼ NW¼	405	IR	19.200	1	BROWN, WILBUR L &
SE¼ NW¼	400	IR	39.700	1	BROWN, WILBUR L &
SE¼ NW¼	400	PND	0.300	1	BROWN, WILBUR L &
NE¼ SW¼	400	IR	40.000	1	BROWN, WILBUR L &
NW¼ SW¼	400	IR	30.600	1	BROWN, WILBUR L &
NW¼ SW¼	405	IR	9.200	1	BROWN, WILBUR L &
SW¼ SW¼	700	IR	39.000	1	RAU, WESLEY
SE¼ SW¼	800	IR	38.650	1	DUNN, J MICHAEL
NE¼ SE¼	800	IR	39.000	1	DUNN, J MICHAEL
NW¼ SE¼	800	IR	40.000	1	DUNN, J MICHAEL
SW¼ SE¼	800	IR	38.350	1	DUNN, J MICHAEL
SE¼ SE¼	800	IR	28.000	1	DUNN, J MICHAEL
SE¼ SE¼	801	IR	1.000	1	COPLEY, DON

Section 26

NE¼ NE¼	101	IR	36.900	1	WISBY, DENNIS E
NW¼ NE¼	200	IR	6.300	1	BURKE, THOMAS
NW¼ NE¼	201	IR	5.000	1	KUCZEK, MARK D
NW¼ NE¼	202	IR	8.800	1	BURKE, THOMAS
NW¼ NE¼	203	IR	12.000	1	VAN DOMELLEN, RONALD W
SW¼ NE¼	800	IR	27.100	1	UNITED STATES OF AMERICA
SW¼ NE¼	801	IR	9.000	1	BURKE, THOMAS
SE¼ NE¼	101	IR	38.500	1	WISBY, DENNIS E
SE¼ NE¼	101	PND	0.500	1	WISBY, DENNIS E
NE¼ NW¼	300	IR	36.100	1	BURKE, THOMAS
NW¼ NW¼	400	IR	36.000	1	AVILA, DON ET AL
SW¼ NW¼	500	IR	39.000	1	NIXON, ROBERT L
SE¼ NW¼	300	IR	37.800	1	BURKE, THOMAS
NE¼ SW¼	700	IR	38.800	1	PANCAKE, GLENDA L

NW¼ SW¼	600	IR	37.000	1	RICHTER, ROBERT D
NW¼ SW¼	601	IR	1.000	1	CHRISTOFFERSON, STEVE
SW¼ SW¼	600	IR	36.000	1	RICHTER, ROBERT D
SE¼ SW¼	1000	IR	38.800	1	MCFARLANE, JIM
NE¼ SE¼	102	IR	39.000	1	WISBY, DENNIS E
NW¼ SE¼	800	IR	38.900	1	UNITED STATES OF AMERICA
SW¼ SE¼	900	IR	38.400	1	WISBY, DENNIS E
SE¼ SE¼	100	IR	38.000	1	WISBY, DENNIS E

Section 27

NE¼ NE¼	100	IR	32.600	1	ROSETTI, DANIEL C
NE¼ NE¼	100	PND	0.600	1	ROSETTI, DANIEL C
NE¼ NE¼	100	PND	0.700	1	ROSETTI, DANIEL C
NW¼ NE¼	100	IR	2.300	1	ROSETTI, DANIEL C
NW¼ NE¼	100	PND	0.700	1	ROSETTI, DANIEL C
SW¼ NE¼	201	IR	16.400	1	NIXON, ROBERT L
SE¼ NE¼	201	IR	37.900	1	NIXON, ROBERT L
NE¼ SE¼	201	IR	39.000	1	NIXON, ROBERT L
NW¼ SE¼	201	IR	14.700	1	NIXON, ROBERT L
SW¼ SE¼	201	IR	15.100	1	NIXON, ROBERT L
SW¼ SE¼	400	IR	6.000	1	HALL, RON E
SE¼ SE¼	201	IR	38.900	1	NIXON, ROBERT L

Section 28

NE¼ NE¼	100	IR	37.800	1	HORSELL, ARTHUR
NW¼ NE¼	200	IR	36.000	1	LOVELAND, ROSS
SW¼ NE¼	200	IR	34.000	1	LOVELAND, ROSS
SE¼ NE¼	100	IR	38.000	1	HORSELL, ARTHUR
SE¼ NE¼	100	PND	0.200	1	HORSELL, ARTHUR
SE¼ NW¼	400	IR	20.500	1	WEIGAND RANCHES INC
NE¼ SW¼	400	IR	28.000	1	WEIGAND RANCHES INC
NE¼ SW¼	400	PND	1.000	1	WEIGAND RANCHES INC
SE¼ SW¼	500	IR	33.600	1	CONDON, DAVID A
NE¼ SE¼	400	IR	34.000	1	WEIGAND RANCHES INC
NE¼ SE¼	401	IR	5.000	1	WEIGAND RANCHES INC
NW¼ SE¼	400	IR	40.000	1	WEIGAND RANCHES INC
SW¼ SE¼	500	IR	39.700	1	CONDON, DAVID A
SE¼ SE¼	400	IR	36.500	1	WEIGAND RANCHES INC

Section 33

NE¼ NE¼	100	IR	37.000	1	HARGRAVE, DONALD
NW¼ NE¼	100	IR	39.500	1	HARGRAVE, DONALD
SW¼ NE¼	500	IR	38.500	1	FOX, DALE
SE¼ NE¼	100	IR	35.800	1	HARGRAVE, DONALD
SE¼ NE¼	100	PND	0.700	1	HARGRAVE, DONALD

NE¼ NW¼	200	IR	38.200	1	McFARLANE, JIM
NW¼ NW¼	300	IR	36.600	1	HORSELL, ARTHUR
NW¼ NW¼	300	PND	0.100	1	HORSELL, ARTHUR
NW¼ NW¼	300	PND	0.300	1	HORSELL, ARTHUR
SW¼ NW¼	400	IR	35.000	1	BOWEN, DARRELL G
SE¼ NW¼	500	IR	38.900	1	FOX, DALE
NE¼ SW¼	600	IR	38.000	1	DIRKS, BARBARA I
NE¼ SW¼	600	PND	0.300	1	DIRKS, BARBARA I
NW¼ SW¼	400	IR	38.500	1	BOWEN, DARRELL G
SW¼ SW¼	700	IR	34.590	1	BUSSETT, JAMES
SE¼ SW¼	700	IR	14.200	1	BUSSETT, JAMES
SE¼ SW¼	701	IR	22.850	1	BUSSETT, JAMES
NE¼ SE¼	602	IR	38.060	1	HARRISON PROPERTIES, INC
NW¼ SE¼	600	IR	14.700	1	DIRKS, BARBARA I
SE¼ SE¼	601	IR	30.400	1	HARRISON PROPERTIES, INC

Section 34

NW¼ NE¼	100	IR	6.000	1	O'NEIL, TIM
NE¼ NW¼	200	IR	18.320	1	FLOCK, HAZEL
NW¼ NW¼	300	IR	15.700	1	EASLON, KENNETH
NW¼ NW¼	301	IR	19.000	1	SURPLUS, ROBERT
SW¼ NW¼	300	IR	3.300	1	EASLON, KENNETH
SE¼ NW¼	200	IR	4.000	1	FLOCK, HAZEL

Section 35

Township 15 South, Range 14 East, W.M.

NE¼ NW¼	1301	IR	5.900	1	MCNABB, E L
NW¼ NW¼	1301	IR	32.100	1	MCNABB, E L
SW¼ NW¼	1301	IR	22.900	1	MCNABB, E L
SE¼ NW¼	1301	IR	21.300	1	MCNABB, E L

Section 4

NE¼ NE¼	1301	IR	27.700	1	MCNABB, E L
NW¼ NE¼	1301	IR	5.900	1	MCNABB, E L
SW¼ NE¼	1301	IR	6.500	1	MCNABB, E L
SE¼ NE¼	1301	IR	15.300	1	MCNABB, E L
NW¼ NW¼	101	IR	4.000	1	MORGAN, CHARLES
SW¼ NW¼	101	IR	18.000	1	MORGAN, CHARLES
NE¼ SW¼	300	IR	15.200	1	MCCALL, ROBERT C
NW¼ SW¼	102	IR	6.500	1	RUSSELL, ROBERT R
NW¼ SW¼	102	PND	0.500	1	RUSSELL, ROBERT R
NW¼ SW¼	200	IR	17.600	1	GOODMAN, GARY M
SW¼ SW¼	200	IR	3.400	1	GOODMAN, GARY M
SE¼ SW¼	300	IR	10.000	1	MCCALL, ROBERT C

Section 5

NE¼ NE¼	100	IR	21.200	1	MORGAN, CHARLES
NW¼ NE¼	200	IR	34.100	1	PETERSON, DAVID L
SW¼ NE¼	100	IR	19.700	1	MORGAN, CHARLES
NE¼ NW¼	300	IR	36.800	1	MORGAN, CHARLES
SW¼ NW¼	400	IR	25.600	1	MORGAN, CHARLES
SE¼ NW¼	400	IR	33.800	1	MORGAN, CHARLES
NE¼ SW¼	401	IR	39.600	1	MORGAN, CHARLES
NW¼ SW¼	401	IR	32.700	1	MORGAN, CHARLES
SW¼ SW¼	600	IR	29.400	1	LEONARD, LEO L
SE¼ SW¼	600	IR	34.200	1	LEONARD, LEO L
NE¼ SE¼	500	IR	9.000	1	WENRICH, HOWARD B
NE¼ SE¼	501	IR	0.600	1	ANDERSON, BRUCE
NE¼ SE¼	502	IR	8.800	1	CURRY, ROSS
NE¼ SE¼	504	IR	7.700	1	ANDERSON, BRUCE
NE¼ SE¼	505	IR	9.700	1	SHIVERS, RICHARD
NW¼ SE¼	503	IR	37.500	1	BAILEY, CHARLES M
SW¼ SE¼	600	IR	18.900	1	LEONARD, LEO L
SE¼ SE¼	700	IR	33.000	1	BURRELL, H CURTISS

Section 6

NW¼ NE¼	200	IR	17.700	1	LEONARD, LEO L
SW¼ NE¼	200	IR	29.000	1	LEONARD, LEO L
NE¼ NW¼	300	IR	26.000	1	LEONARD, LEO L
NW¼ NW¼	300	IR	9.500	1	LEONARD, LEO L
SW¼ NW¼	300	IR	30.000	1	LEONARD, LEO L
SE¼ NW¼	300	IR	32.600	1	LEONARD, LEO L
SW¼ SW¼	400	IR	6.700	1	MORGAN, CHARLES
NE¼ SE¼	401	IR	9.800	1	O'LEARY, JOHN K
SE¼ SE¼	401	IR	22.700	1	O'LEARY, JOHN K

Section 7

NW¼ NW¼	100	IR	14.000	1	CRAWFORD, JAMES
SW¼ NW¼	101	IR	9.600	1	CRAWFORD, JAMES
NW¼ SW¼	102	IR	18.300	1	CRAWFORD, JAMES
SW¼ SW¼	103	IR	19.100	1	CRAWFORD, JAMES

Section 8

SW¼ NW¼	100	IR	5.700	1	HODDER, RICHARD G
NE¼ SW¼	100	IR	1.700	1	HODDER, RICHARD G
NW¼ SW¼	100	IR	29.950	1	HODDER, RICHARD G
SW¼ SW¼	100	IR	35.900	1	HODDER, RICHARD G

SE¼ SW¼	100	IR	25.800	1	HODDER, RICHARD G
NE¼ SE¼	200	IR	11.600	1	HODDER, RICHARD G
NW¼ SE¼	200	IR	13.000	1	HODDER, RICHARD G
SW¼ SE¼	200	IR	15.700	1	HODDER, RICHARD G
SE¼ SE¼	200	IR	24.600	1	HODDER, RICHARD G

Section 17

NE¼ NE¼	100	IR	27.700	1	SHERRELL, JIMY M
NW¼ NE¼	100	IR	35.500	1	SHERRELL, JIMY M
SW¼ NE¼	200	IR	24.450	1	ALLEN, CLARENCE
SE¼ NE¼	200	IR	19.800	1	ALLEN, CLARENCE
NE¼ NW¼	304	IR	17.400	1	WAIBEL, JOE
NW¼ NW¼	301	IR	21.000	1	BRECK, LEONARD H
SW¼ NW¼	301	IR	12.000	1	BRECK, LEONARD H
SE¼ NW¼	300	IR	2.000	1	MICHEL, R W
SE¼ NW¼	304	IR	18.300	1	WAIBEL, JOE
NE¼ SW¼	302	IR	35.000	1	SIMON, SUSAN M
NW¼ SW¼	400	IR	22.400	1	BEERS, MICHAEL E
SW¼ SW¼	400	IR	32.700	1	BEERS, MICHAEL E
SE¼ SW¼	302	IR	39.900	1	SIMON, SUSAN M
SE¼ SW¼	302	PND	0.100	1	SIMON, SUSAN M
NE¼ SE¼	500	IR	34.600	1	HANNA ENTERPRISES TRUST
NE¼ SE¼	500	PND	0.200	1	HANNA ENTERPRISES TRUST
NE¼ SE¼	500	PND	0.300	1	HANNA ENTERPRISES TRUST
NW¼ SE¼	500	IR	36.200	1	HANNA ENTERPRISES TRUST
SW¼ SE¼	500	IR	39.700	1	HANNA ENTERPRISES TRUST
SE¼ SE¼	600	IR	37.500	1	ROBINSON, DOROTHY M

Section 18

NE¼ NE¼	100	IR	33.600	1	SPILLMAN, BUD PAUL
NW¼ NE¼	100	IR	31.700	1	SPILLMAN, BUD PAUL
SW¼ NE¼	100	IR	38.500	1	SPILLMAN, BUD PAUL
SE¼ NE¼	100	IR	36.200	1	SPILLMAN, BUD PAUL
NE¼ NW¼	200	IR	39.600	1	SALTMARSH, RONALD T
NW¼ NW¼	200	IR	37.200	1	SALTMARSH, RONALD T
SW¼ NW¼	200	IR	36.400	1	SALTMARSH, RONALD T
SE¼ NW¼	200	IR	39.700	1	SALTMARSH, RONALD T
NE¼ SW¼	300	IR	39.700	1	RONALD T. SALTMARSH TRUST
NW¼ SW¼	300	IR	30.100	1	RONALD T. SALTMARSH TRUST
SW¼ SW¼	300	IR	33.800	1	RONALD T. SALTMARSH TRUST
SE¼ SW¼	300	IR	38.400	1	RONALD T. SALTMARSH TRUST
NE¼ SE¼	400	IR	30.700	1	RONALD T. SALTMARSH TRUST

NW¼ SE¼	400	IR	28.300	1	RONALD T. SALTMARSH TRUST
SW¼ SE¼	401	IR	38.000	1	LANG, JOHN R
SE¼ SE¼	402	IR	26.000	1	LANG, JOHN R

Section 19

NE¼ NE¼	100	IR	16.200	1	STAFFORD, WILLIS
NW¼ NE¼	102	IR	30.800	1	STAFFORD, WILLIS
SE¼ NE¼	100	IR	10.000	1	STAFFORD, WILLIS
SE¼ NE¼	101	IR	29.600	1	WAIBEL, JOSEPH W
NE¼ NW¼	200	IR	18.000	1	ALLEN, BRIAN J
NE¼ NW¼	301	IR	15.000	1	ALLEN, CLARENCE
NW¼ NW¼	300	IR	19.400	1	ALLEN, CLARENCE
NW¼ NW¼	301	IR	8.400	1	ALLEN, CLARENCE
SW¼ NW¼	201	IR	35.800	1	SWAIN, DELTON W
SE¼ NW¼	201	IR	39.200	1	SWAIN, DELTON W
NE¼ SW¼	401	IR	39.000	1	EVANS RANCH
NW¼ SW¼	400	IR	33.100	1	STAFFORD, JAMES-ESTATE
NW¼ SW¼	401	IR	3.800	1	EVANS RANCH
SW¼ SW¼	400	IR	9.900	1	STAFFORD, JAMES-ESTATE
SW¼ SW¼	401	IR	23.500	1	EVANS RANCH
SE¼ SW¼	401	IR	31.700	1	EVANS RANCH
NE¼ SE¼	500	IR	36.500	1	OSU FOUNDATION
NW¼ SE¼	501	IR	39.000	1	OSU FOUNDATION
SW¼ SE¼	501	IR	34.800	1	OSU FOUNDATION
SE¼ SE¼	500	IR	32.700	1	OSU FOUNDATION

Section 20

NE¼ NW¼	100	IR	7.300	1	WAIBEL, JOSEPH W
SW¼ NW¼	100	IR	27.000	1	WAIBEL, JOSEPH W
SE¼ NW¼	100	IR	22.500	1	WAIBEL, JOSEPH W
NE¼ SW¼	100	IR	30.000	1	WAIBEL, JOSEPH W
NW¼ SW¼	100	IR	39.100	1	WAIBEL, JOSEPH W
SW¼ SW¼	100	IR	32.000	1	WAIBEL, JOSEPH W
SE¼ SW¼	100	IR	4.800	1	WAIBEL, JOSEPH W

Section 21

NE¼ NE¼	100	IR	13.200	1	CURRIER, ARTHUR J
NE¼ NE¼	105	IR	13.000	1	BALK, EARL
NE¼ NE¼	106	IR	7.000	1	MATTIODA, MARC
NW¼ NE¼	103	IR	10.300	1	DEAN, TERRANCE
NW¼ NE¼	106	IR	20.000	1	MATTIODA, MARC
NE¼ NW¼	103	IR	34.600	1	DEAN, TERRANCE

NW¼ NW¼	200	IR	33.200	1	DEAN, TERRANCE
SW¼ NW¼	108	IR	15.400	1	DEAN, TERRANCE
SE¼ NW¼	109	IR	2.500	1	DEAN, TERRANCE

Section 30

Township 15 South, Range 15 East, W.M.

SE¼ NE¼	109	IR	0.500	11	CHRISTIANSSEN, STEVEN K
SE¼ NE¼	200	IR	2.400	11	WALLACE, WILLIAM F
SW¼ NW¼	200	IR	4.000	11	GARDNER, JAMES W
SE¼ NW¼	303	IR	4.300	11	REYNOLDS, PAUL R
NE¼ SW¼	1000	IR	0.800	11	KLINK, PATSY JEAN
NE¼ SW¼	1200	IR	4.400	11	STEARNS, MARK
NE¼ SW¼	303	IR	0.700	11	REYNOLDS, PAUL R
NE¼ SW¼	600	IR	6.000	11	LUTZ, HENRY J
NE¼ SW¼	700	IR	3.500	11	DARMS, DONALD P
NE¼ SW¼	701	IR	1.000	11	WHORTON, SAMUEL
NE¼ SW¼	800	IR	2.000	11	MOYER, OLEN E
NE¼ SW¼	901	IR	2.300	11	CALVERT, LYLE L
NW¼ SW¼	1000	IR	1.000	11	KLINK, PATSY JEAN
NW¼ SW¼	301	IR	2.000	11	CRANE, JIM D
NW¼ SW¼	302	IR	3.000	11	LEE, FRANCES
NW¼ SW¼	400	IR	2.600	11	DART, JEFFREY R
NW¼ SW¼	500	IR	5.600	11	LEE, ROBERT E
NW¼ SW¼	900	IR	3.500	11	BOND, KENNETH L
NW¼ SW¼	901	IR	1.200	11	CALVERT, LYLE L
SW¼ SW¼	1000	IR	1.000	11	KLINK, PATSY JEAN
SW¼ SW¼	1100	IR	9.000	11	FARRIER, DONALD
SW¼ SW¼	1202	IR	15.500	11	BUSH, W ED
SW¼ SW¼	400	IR	0.400	11	DART, JEFFREY R
SE¼ SW¼	1000	IR	0.200	11	KLINK, PATSY JEAN
SE¼ SW¼	1200	IR	10.600	11	STEARNS, MARK
SE¼ SW¼	1201	IR	9.500	11	TOWERY, HUGH D
SE¼ SW¼	1202	IR	3.000	11	BUSH, W ED
NE¼ SE¼	109	IR	1.200	11	CHRISTIANSSEN, STEVEN K
NE¼ SE¼	200	IR	0.100	11	WALLACE, WILLIAM F

Section 1

SW¼ NE¼	200	IR	3.000	11	LYNDS, R E
SW¼ NE¼	300	IR	3.000	11	BRINTON, GARY W
SE¼ NE¼	100	IR	2.900	11	THOMPSON, GETTA
SE¼ NE¼	400	IR	1.400	11	STONES, ROBERT C
SE¼ NE¼	500	IR	1.350	11	SUMMERS, JEFFERY L
SE¼ NW¼	100	IR	4.500	11	BRANDER, ALEX
NE¼ SW¼	700	IR	10.000	11	VANDER ZANDEN, BRUCE A
NE¼ SW¼	701	IR	2.500	11	MASTERTSON, ARCHIE



NE¼ SW¼	900	IR	3.200	11	JONES, JOSEPH P
NW¼ SW¼	501	IR	1.000	11	LEEP, KAREN
NW¼ SW¼	600	IR	21.000	11	CORBET, MARK R
SW¼ SW¼	800	IR	20.000	11	LASH, BRIAN J
SE¼ SW¼	1000	IR	1.000	11	BURNETTE, WILLIAM J
SE¼ SW¼	900	IR	18.300	11	JONES, JOSEPH P
SE¼ SW¼	900	PND	0.500	11	JONES, JOSEPH P
NE¼ SE¼	100	IR	1.800	11	THOMPSON, GETTA
NE¼ SE¼	1000	IR	3.640	11	FLECK, DUAYNE G
NE¼ SE¼	1201	IR	4.000	11	SELK, OBERT J JR
NE¼ SE¼	400	IR	0.300	11	STONES, ROBERT C
NE¼ SE¼	500	IR	1.250	11	SUMMERS, JEFFERY L
NE¼ SE¼	600	IR	3.000	11	REED, WADE J &
NE¼ SE¼	701	IR	3.500	11	FRANKE, DAVID B
NE¼ SE¼	801	IR	3.500	11	KAUFFMAN, KENNETH H
NE¼ SE¼	901	IR	4.190	11	MULLENBURG, CAROLYN I
NW¼ SE¼	1500	IR	0.700	11	ROBERTS, JACK O
NW¼ SE¼	1800	IR	4.500	11	SWEET, KEVIN C
NW¼ SE¼	1900	IR	4.000	11	GALLANT, STEVEN H
NW¼ SE¼	200	IR	2.200	11	LYNDS, R E
NW¼ SE¼	2000	IR	4.400	11	HAYES, JESSE DUANE
NW¼ SE¼	201	IR	5.000	11	WILLIAMS, CHRIS
NW¼ SE¼	2100	IR	4.500	11	WILLCUT, MARK
NW¼ SE¼	2200	IR	4.400	11	FORBIS, LAWRENCE B
NW¼ SE¼	300	IR	2.200	11	BRINTON, GARY W
SW¼ SE¼	1400	IR	2.500	11	SPENCER, CHARLES J
SW¼ SE¼	1401	IR	2.500	11	DAVIS, TERRY L
SW¼ SE¼	1402	IR	4.000	11	WICKHAM, RICHARD A
SW¼ SE¼	1403	IR	3.000	11	PATRICK, JAMES C
SW¼ SE¼	1500	IR	1.900	11	ROBERTS, JACK O
SW¼ SE¼	1600	IR	8.000	11	HOLMER, ROGER A TRUSTEE
SW¼ SE¼	1700	IR	2.000	11	OLSON, PHILLIP
SE¼ SE¼	1300	IR	28.000	11	WOLF, CHARLES
SE¼ SE¼	1301	IR	3.600	11	NEWMAN, MARY F ET AL

Section 2

NE¼ SE¼	1400	IR	6.000	11	CONKLIN, KARL F
SE¼ SE¼	1400	IR	23.000	11	CONKLIN, KARL F
SE¼ SE¼	1500	IR	9.500	11	ECKER, M.& CONKLIN, F.

Section 9

NE¼ NE¼	101	IR	29.400	11	SMITH, DAVID A. FAMILY TRUST
NW¼ NE¼	101	IR	11.600	11	SMITH, DAVID A. FAMILY TRUST
SW¼ NE¼	101	IR	6.300	11	SMITH, DAVID A. FAMILY TRUST
SE¼ NE¼	101	IR	19.100	11	SMITH, DAVID A. FAMILY TRUST

NW¼ SW¼	700	IR	0.500	11	CHANDLER COMMUNITY PROP.
SW¼ SW¼	902	IR	12.550	11	GUSS, RICHARD
SW¼ SW¼	903	IR	22.750	11	ULLRICH, DAVID C
SE¼ SW¼	900	IR	14.000	11	TESCONI, THEODORE F
SE¼ SW¼	901	IR	15.500	11	WEIRBACH, JUDD A
SE¼ SW¼	902	IR	7.300	11	GUSS, RICHARD
SW¼ SE¼	1000	IR	4.600	11	PIEKARSKI, DENNIS L
SW¼ SE¼	1100	IR	4.400	11	FOLLETT, LYNN PATRICK
SW¼ SE¼	1200	IR	4.400	11	JOHNSON, GERALD W
SW¼ SE¼	1300	IR	3.600	11	GRABE, TED M
SW¼ SE¼	600	IR	4.600	11	SUMNER, JAMES W
SW¼ SE¼	700	IR	4.300	11	BROWN, COREY A
SW¼ SE¼	800	IR	4.400	11	HERSHEY, DEBORAH L
SW¼ SE¼	900	IR	4.500	11	REDMOND, CITY OF
SE¼ SE¼	1400	IR	4.300	11	VEELLE, RODNEY
SE¼ SE¼	1600	IR	8.400	11	TABER, JERRY R
SE¼ SE¼	1700	IR	4.500	11	PANKEY, LARRY
SE¼ SE¼	200	IR	4.600	11	DAVIDS, DARWIN
SE¼ SE¼	300	IR	4.600	11	EWALT, TIMOTHY
SE¼ SE¼	400	IR	4.000	11	BUSH, FRANK
SE¼ SE¼	500	IR	3.600	11	RICE, KENNETH W

Section 10

NE¼ NE¼	1100	IR	10.500	11	ISAACSON, RONALD
NE¼ NE¼	1300	IR	2.500	11	LINDSEY, JOHN D
NE¼ NE¼	1301	IR	8.090	11	CURTIS & AYLOR
NE¼ NE¼	1302	IR	1.100	11	WEBB LIVING TRUST
NW¼ NE¼	1300	IR	9.700	11	LINDSEY, JOHN D
NW¼ NE¼	1301	IR	0.500	11	CURTIS & AYLOR
NW¼ NE¼	1302	IR	9.200	11	WEBB LIVING TRUST
NW¼ NE¼	1400	IR	14.000	11	BRADLEY, ROBERT
SW¼ NE¼	101	IR	3.000	11	ATCHINSON, J B
SW¼ NE¼	105	IR	11.600	11	HANSON, DAVID L
SW¼ NE¼	106	IR	12.350	11	HANSON, DAVID L
SW¼ NE¼	107	IR	0.400	11	HANSON, DAVID L
SE¼ NE¼	100	IR	7.400	11	ARTHUR, RAYMOND
SE¼ NE¼	104	IR	13.600	11	HANSON, DAVID L
SE¼ NE¼	105	IR	3.800	11	HANSON, DAVID L
NE¼ NW¼	201	IR	8.000	11	MCGOWAN, MICHAEL J
NE¼ NW¼	208	IR	8.000	11	PETERSEN, KENNETH L ET AL
NW¼ NW¼	200	IR	24.400	11	HEIERMAN, DAN
NW¼ NW¼	206	IR	4.850	11	TURNER, STEVEN
NW¼ NW¼	207	IR	4.850	11	SPURGEON, MICHAEL
SW¼ NW¼	300	IR	2.500	11	GRAHAM, KEITH A
SW¼ NW¼	400	IR	19.100	11	HEGARDT, ADELE

SW¼ NW¼	401	IR	2.200	11	PETERSEN ROCK GARDENS INC
SE¼ NW¼	204	IR	16.000	11	SORUM, PETRA O
SE¼ NW¼	205	IR	14.200	11	SORUM, PETRA O
NE¼ SW¼	400	IR	6.700	11	HEGARDT, ADELE
NE¼ SW¼	500	IR	1.300	11	CASEBEER, JOHNNY LEE
NE¼ SW¼	800	IR	24.000	11	DAVIDSON, ROBERT
NW¼ SW¼	400	IR	19.000	11	HEGARDT, ADELE
NW¼ SW¼	401	IR	7.000	11	PETERSEN ROCK GARDENS INC
NW¼ SW¼	500	IR	4.700	11	CASEBEER, JOHNNY LEE
NW¼ SW¼	501	IR	4.500	11	YOUEL, GERALD E
SW¼ SW¼	600	IR	13.000	11	GILLETTE, JOHN P
SE¼ SW¼	800	IR	27.000	11	DAVIDSON, ROBERT
NE¼ SE¼	100	IR	4.300	11	ARTHUR, RAYMOND
NE¼ SE¼	102	IR	17.650	11	MAHANEY, STEPHEN M
NE¼ SE¼	103	IR	8.000	11	HANSON, DAVID L
NE¼ SE¼	104	IR	3.600	11	HANSON, DAVID L
NE¼ SE¼	105	IR	1.000	11	HANSON, DAVID L
NW¼ SE¼	102	IR	0.350	11	MAHANEY, STEPHEN M
NW¼ SE¼	103	IR	7.500	11	HANSON, DAVID L
NW¼ SE¼	105	IR	3.000	11	HANSON, DAVID L
NW¼ SE¼	106	IR	8.600	11	HANSON, DAVID L
NW¼ SE¼	107	IR	19.400	11	HANSON, DAVID L
SE¼ SE¼	1000	IR	14.500	11	PRUSAK, ANDREW

Section 11

NE¼ NE¼	105	IR	4.500	11	GROSHONG, MILO J
NE¼ NE¼	106	IR	4.000	11	JONES, FLOYD M
NE¼ NE¼	109	IR	8.000	11	BJORVIK, DONALD G
NE¼ NE¼	110	IR	7.800	11	CRAWFORD, DONNIE J
NE¼ NE¼	110	PND	0.200	11	CRAWFORD, DONNIE J
NW¼ NE¼	101	IR	1.800	11	CAMPBELL, GARY W
NW¼ NE¼	104	IR	6.000	11	MCCORD, CHARLES E
NW¼ NE¼	105	IR	0.700	11	GROSHONG, MILO J
NW¼ NE¼	108	IR	4.200	11	CAMPBELL, GARY W
NW¼ NE¼	112	IR	0.300	11	HARDWICK, JANET P
NW¼ NE¼	200	IR	10.000	11	DOWNS, ROBERT L
SW¼ NE¼	103	IR	8.000	11	GILBERT, THAREL
SW¼ NE¼	107	IR	3.000	11	BRIANT, SHARRI
SW¼ NE¼	111	IR	3.900	11	TOWNER, ANABETH ET AL
SW¼ NE¼	112	IR	0.600	11	HARDWICK, JANET P
SW¼ NE¼	113	IR	4.000	11	DICKSON, RONALD L
SE¼ NE¼	1000	IR	5.000	11	LINDBECK, MELVIN
SE¼ NE¼	102	IR	5.000	11	MURRIETA, LOUIE
SE¼ NE¼	112	IR	0.300	11	HARDWICK, JANET P
SE¼ NE¼	115	IR	8.000	11	LA DUKE, JAMES

NE¼ NW¼	300	IR	23.900	11	NEWMAN, MARY F ET AL
NW¼ NW¼	301	IR	29.000	11	MILLARD, DAVID
SW¼ NW¼	302	IR	21.000	11	SERRINS, PHILLIP ET AL
SE¼ NW¼	400	IR	12.900	11	KLEBE, LAURA V
SE¼ NW¼	402	IR	1.900	11	HYDER, LYNN C
SE¼ NW¼	403	IR	10.500	11	LINDH-HAMILTON, CHRISTINE M
NE¼ SW¼	400	IR	0.600	11	KLEBE, LAURA V
NE¼ SW¼	401	IR	14.000	11	MCFARLANE, BILL
NE¼ SW¼	402	IR	16.100	11	HYDER, LYNN C
NW¼ SW¼	503	IR	5.000	11	AVERY, RANDALL S
SW¼ SW¼	500	IR	0.990	11	MARSHALL, DENNIS G
SW¼ SW¼	504	IR	2.000	11	MILLSPAUGH, THEODORE E
SE¼ SW¼	600	IR	7.500	11	RAYNER, CHARLES V
SE¼ SW¼	601	IR	4.300	11	BAISE, RAYMOND H
SE¼ SW¼	602	IR	4.500	11	KIRKPATRICK, RONALD
SE¼ SW¼	604	IR	9.000	11	ALOT, ANDREW W
SE¼ SW¼	605	IR	1.800	11	HOUGHTON, MICHAEL R
SE¼ SW¼	606	IR	4.000	11	HOUGHTON, MICHAEL R
NE¼ SE¼	1100	IR	16.400	11	DAVIS, JEAN S
NE¼ SE¼	1101	IR	2.000	11	MEGLITSCH, WILLIAM
NE¼ SE¼	1102	IR	4.600	11	DAVIS, JEAN S
SW¼ SE¼	700	IR	4.600	11	KIRKPATRICK, RONALD
SW¼ SE¼	701	IR	3.000	11	AGRICULTURAL INVESTMENT
SW¼ SE¼	702	IR	3.700	11	KIRKHORN, BRUCE
SW¼ SE¼	703	IR	0.500	11	MCDANIEL, CHARLES W
SW¼ SE¼	801	IR	2.100	11	BRECKEL, ELMER

Section 12

NE¼ NE¼	101	IR	15.600	11	HALLIGAN RANCH, INC
NW¼ NE¼	100	IR	8.000	11	HEDING, LYLE E &
NW¼ NE¼	101	IR	0.200	11	HALLIGAN RANCH, INC
NW¼ NE¼	200	IR	0.700	11	WILLIAMS, WALTER A
NW¼ NE¼	201	IR	3.000	11	WILLIAMS, CAROL J
SE¼ NE¼	101	IR	11.700	11	HALLIGAN RANCH, INC
NE¼ NW¼	300	IR	6.900	11	WILLIAMS, WALTER A
NE¼ NW¼	301	IR	1.000	11	HEDING, LYLE E &
NE¼ NW¼	302	IR	7.300	11	WILLIAMS, WALTER A
NE¼ NW¼	303	IR	5.100	11	WILLIAMS, WALTER A
NW¼ NW¼	401	IR	8.450	11	NICKESON, LORI
NW¼ NW¼	402	IR	0.550	11	NICKESON, LORI
NW¼ NW¼	504	IR	12.000	11	ROY, ALFRED J
SW¼ NW¼	500	IR	13.800	11	SEARS, SUZANNE
SW¼ NW¼	505	IR	11.000	11	INGLIS, GUY M
SW¼ NW¼	508	IR	4.000	11	INGLIS, GUY M
SE¼ NW¼	500	IR	7.200	11	SEARS, SUZANNE

SE¼ NW¼	501	IR	17.700	11	HEDING, LYLE E &
SE¼ NW¼	503	IR	2.800	11	HEDING, LYLE E &
SE¼ NW¼	507	IR	4.000	11	MEIGHAN, REN C
NE¼ SW¼	503	IR	30.500	11	HEDING, LYLE E &

Section 13

NE¼ NE¼	100	IR	6.500	11	MOYER, DALE
NE¼ NE¼	200	IR	7.000	11	ONODA, HAJIME
NE¼ NE¼	300	IR	4.000	11	MILLS, STEVE
NE¼ NE¼	301	IR	4.000	11	ROCKWOOD, TORRENCE L
NE¼ NE¼	400	IR	3.000	11	MOIR, DONALD S
NW¼ NE¼	602	IR	9.900	11	GRIFFIN, G. W.
SW¼ NE¼	601	IR	9.050	11	ADAMS, JOHN C
SE¼ SW¼	101	IR	2.000	11	DEVEREAUX, HAROLD
SE¼ SW¼	102	IR	2.000	11	LEHTO, PAUL ANDREW
SE¼ SW¼	104	IR	1.000	11	HERRON, ROSEMARY
SE¼ SW¼	105	IR	1.000	11	SIMS, EDWARD
SE¼ SW¼	106	IR	1.000	11	SHAW, DARCY & FREAD, JOY
SE¼ SW¼	900	IR	1.280	11	MCKILLOP, ARCHIE &
SE¼ SE¼	100	IR	1.000	11	JOHNSTON, ALEX E
SE¼ SE¼	200	IR	3.150	11	WEST, ALFRED JAMES
SE¼ SE¼	300	IR	0.750	11	GRUDT, STEVEN CRAIG
SE¼ SE¼	301	IR	2.150	11	WEST, ALFRED JAMES
SE¼ SE¼	302	IR	0.750	11	RASH, DONNA J
SE¼ SE¼	400	IR	3.000	11	DULLEY, FREDERICK C
SE¼ SE¼	500	IR	4.000	11	CRENSHAW, FERN
SE¼ SE¼	600	IR	3.500	11	RAETHER, BETTY JO
SE¼ SE¼	700	IR	3.900	11	RAETHER, BETTY JO
SE¼ SE¼	800	IR	1.500	11	BURROUGHS, STEVEN D
SE¼ SE¼	900	IR	3.000	11	SKOOG, RONALD A

Section 14

NW¼ NE¼	300	IR	11.600	11	CASTRO, JAMES
NW¼ NE¼	400	IR	0.200	11	NUNEMAKER, JOHN
NW¼ NE¼	400	IR	11.800	11	JAMES, HAROLD
NW¼ NE¼	500	IR	1.000	11	NUNEMAKER, JOHN
NW¼ NE¼	501	IR	2.000	11	FOLLETT, LYNN PATRICK
NW¼ NE¼	502	IR	0.800	11	SCARCELLA, JAYNE A
NE¼ NW¼	600	IR	13.500	11	DUNNING, G ANDREW
NE¼ NW¼	700	IR	18.000	11	HINGLEY, GARY
NW¼ NW¼	800	IR	17.000	11	CLIFTON, ALBERT O
NW¼ NW¼	900	IR	19.000	11	PUTNAM, ELWYN L ET AL
SW¼ NW¼	1001	IR	4.000	11	HARGIS, JAMES

Section 15

NW¼ NE¼	200	IR	22.000	11	VANSOORY, LANCE W
SW¼ NE¼	300	IR	5.900	11	JACCARD, LELAND F
SW¼ NE¼	306	IR	6.200	11	KIRZY, CHUCK
NE¼ NW¼	100	IR	1.000	11	AMARAL, GREGORY T
NE¼ NW¼	101	IR	1.000	11	OWENS, HAZEL E
NE¼ NW¼	102	IR	1.000	11	LONIEN, DARYL
NE¼ NW¼	103	IR	1.000	11	LEONARD, RICHARD H
NE¼ NW¼	104	IR	1.000	11	DICKERSON-GLIETZ, DALEYNE
NE¼ NW¼	105	IR	1.000	11	MARTIN, JOE ET AL
NE¼ NW¼	106	IR	1.000	11	MARTIN, JOE ET AL
NE¼ SE¼	302	IR	5.200	11	BOWERS, JAMES L
NE¼ SE¼	303	IR	23.800	11	DENNISON, LOUIS
NW¼ SE¼	301	IR	2.700	11	FAIR, ROBERT C &
NW¼ SE¼	303	IR	5.700	11	DENNISON, LOUIS
NW¼ SE¼	305	IR	0.200	11	FAIR, ROBERT C &
NW¼ SE¼	306	IR	6.300	11	KIRZY, CHUCK
SE¼ SE¼	303	IR	12.000	11	DENNISON, LOUIS
SE¼ SE¼	600	IR	4.000	11	ERICKSON, JEFF S

Section 23

SW¼ NW¼	12300	IR	19.060	11	REID, RANDALL R
---------	-------	----	--------	----	-----------------

Section 25

NE¼ NE¼	400	IR	1.900	11	REID, RANDALL R
NE¼ NE¼	401	IR	14.500	11	ERICKSON, JEFF S
NW¼ NE¼	200	IR	17.600	11	DUPONT, ROBERT
NW¼ NE¼	201	IR	8.800	11	DUPONT, ROBERT
NW¼ NE¼	401	IR	1.500	11	ERICKSON, JEFF S
SW¼ NE¼	104	IR	0.100	11	NELSON, JOHNNY M
SW¼ NE¼	201	IR	5.200	11	DUPONT, ROBERT
SW¼ NE¼	202	IR	4.200	11	DUPONT, ROBERT
SW¼ NE¼	300	IR	21.800	11	HOLT, JACK
SE¼ NE¼	104	IR	4.400	11	NELSON, JOHNNY M
SE¼ NE¼	300	IR	5.200	11	HOLT, JACK
SE¼ NE¼	400	IR	20.400	11	REID, RANDALL R
NE¼ NW¼	101	IR	1.800	11	CARSEY, EUGENE
NE¼ NW¼	200	IR	4.400	11	DUPONT, ROBERT
NE¼ NW¼	201	IR	2.200	11	DUPONT, ROBERT
NE¼ NW¼	300	IR	4.500	11	LINK, DAVID L &
NE¼ NW¼	302	IR	1.200	11	CARRELL, BRADFORD L
NE¼ NW¼	303	IR	1.300	11	RAY, CAMERON
SW¼ NW¼	500	IR	8.000	11	FAGEN, HARRY J
SW¼ NW¼	600	IR	2.000	11	MEYER, MIRRA
SE¼ NW¼	201	IR	2.000	11	DUPONT, ROBERT
SE¼ NW¼	202	IR	10.600	11	DUPONT, ROBERT

SE¼ NW¼	800	IR	12.900	11	CARSEY, EUGENE
SE¼ NW¼	801	IR	3.800	11	TOWELL, RON
NE¼ SW¼	100	IR	0.100	11	ELROD, WILLIAM
NE¼ SW¼	102	IND	1.000	11	CASCASE MATERIALS, INC.
NE¼ SW¼	202	IR	2.000	11	DUPONT, ROBERT
SW¼ SW¼	301	IND	2.000	11	CASCASE MATERIALS, INC.
SE¼ SW¼	105	IR	1.600	11	ELROD, WILLIAM
SE¼ SW¼	400	IR	0.500	11	ROGERS, KATHARINA L
SE¼ SW¼	401	IR	0.250	11	ROGERS, KATHARINA L
NE¼ SE¼	100	IR	3.900	11	NELSON, JOHNNY M
NE¼ SE¼	104	IR	6.400	11	NELSON, JOHNNY M
NW¼ SE¼	104	IR	2.450	11	NELSON, JOHNNY M
NW¼ SE¼	200	IR	0.500	11	ELROD, WILLIAM
NW¼ SE¼	300	IR	4.000	11	HOLT, JACK
NW¼ SE¼	301	IR	10.900	11	ELROD, WILLIAM
NW¼ SE¼	303	IR	0.200	11	ELROD, WILLIAM
SW¼ SE¼	301	IR	0.700	11	ELROD, WILLIAM

Section 26

NE¼ SW¼	100	IR	2.000	11	AKINS, ROBERT
NE¼ SW¼	1000	IR	0.200	11	THOMPSON, LARRY T
NE¼ SW¼	1100	IR	0.400	11	BOSS, ROBERT D
NE¼ SW¼	1200	IR	0.400	11	JOHNSON, RAYMOND VERNON
NE¼ SW¼	1300	IR	0.200	11	VAN TASSELL, ROY
NE¼ SW¼	200	IR	0.500	11	CUNNINGHAM, DEAN A
NE¼ SW¼	300	IR	1.000	11	COLMES, ANDREA
NE¼ SW¼	3100	IR	2.000	11	THOMPSON, LARRY T
NE¼ SW¼	3200	IR	2.000	11	PENNY, STEVEN O
NE¼ SW¼	3300	IR	2.000	11	HARTMAN, CINDY S
NE¼ SW¼	3400	IR	1.500	11	BARBER, ROBERT
NE¼ SW¼	3500	IR	1.000	11	GAROUTTE, GERALD M
NE¼ SW¼	3600	IR	0.500	11	PRICE, JOANNE
NE¼ SW¼	3700	IR	0.600	11	HOLMAN, KURT
NE¼ SW¼	400	IR	1.000	11	COLMES, ANDREA
NE¼ SW¼	500	IR	1.500	11	COLMES, ANDREA
NE¼ SW¼	600	IR	0.500	11	COLMES, ANDREA
NE¼ SW¼	601	IR	2.000	11	WHITT, WILLIAM R
NE¼ SW¼	700	IR	2.000	11	WHEELER, RONALD A
NE¼ SW¼	800	IR	1.000	11	ADAMSON, DE VERNE
NE¼ SW¼	900	IR	1.400	11	HALL, DANIEL L
SE¼ SW¼	1000	IR	2.300	11	THOMPSON, LARRY T
SE¼ SW¼	1100	IR	0.600	11	BOSS, ROBERT D
SE¼ SW¼	1200	IR	0.100	11	JOHNSON, RAYMOND VERNON
SE¼ SW¼	1300	IR	0.200	11	VAN TASSELL, ROY
SE¼ SW¼	1400	IR	1.500	11	MOON, RICHARD

SE¼ SW¼	1500	IR	1.000	11	AUSTIN, ALBERT
SE¼ SW¼	1600	IR	1.260	11	ALLISON, CARL
SE¼ SW¼	1800	IR	2.800	11	KOCHAN, KARI GAIL
SE¼ SW¼	1900	IR	1.700	11	HILL, JOHN
SE¼ SW¼	2000	IR	1.000	11	STEVENS, NITA
SE¼ SW¼	2100	IR	1.500	11	WILLIAMS, ROBERT A
SE¼ SW¼	2200	IR	2.000	11	MILLER, HERMAN
SE¼ SW¼	2300	IR	2.000	11	CHESS, HARRY R
SE¼ SW¼	2400	IR	1.000	11	RODGERS, MARK A
SE¼ SW¼	900	IR	0.100	11	HALL, DANIEL L-

Section 27

SW¼ NW¼	302	IR	12.000	11	MCCOWAN, DONALD
SW¼ NW¼	305	IR	9.000	11	REED, CARL R &
SW¼ NW¼	306	IR	11.000	11	MARTIN, HUGH B III
NW¼ SE¼	100	IR	2.000	11	BEITELSPACHER, WAYNE
NW¼ SE¼	1000	IR	12.000	11	DESULLY, CHARLES J
NW¼ SE¼	1100	IR	2.000	11	HERFORD, P C
NW¼ SE¼	200	IR	2.000	11	JOB, CLARENCE
NW¼ SE¼	300	IR	2.000	11	WAGENBLAST, DAVID MIKE
NW¼ SE¼	400	IR	2.000	11	URELL, RICHARD L
NW¼ SE¼	500	IR	1.500	11	SPENCER, ELLA LORRAINE
NW¼ SE¼	600	IR	2.100	11	THORNTON, BUCK
NW¼ SE¼	700	IR	0.900	11	THORNTON, BUCK
NW¼ SE¼	800	IR	1.000	11	MT VISTA MOBILE HM PK INC
NW¼ SE¼	900	IR	0.500	11	SPENCER, ELLA LORRAINE

Section 28

SW¼ NE¼	501	IR	4.700	11	MCDUGAL, IONA JOY
SE¼ NE¼	400	IR	6.900	11	ASHFORD, HAROLD J
SE¼ NE¼	501	IR	0.100	11	MCDUGAL, IONA JOY
SE¼ NE¼	502	IR	5.600	11	DEUBEL, PETER K
SE¼ NW¼	600	IR	8.000	11	G. H. B. CO.
NE¼ SW¼	900	IR	30.000	11	GARDNER, LISA
NW¼ SW¼	700	IR	17.500	11	ELLIS, LUCIAN F
SW¼ SW¼	700	IR	22.500	11	ELLIS, LUCIAN F
NE¼ SE¼	1500	IR	15.000	11	HOLMBERG, DAVID
NE¼ SE¼	1600	IR	0.700	11	JOHNSON, KARL W
NE¼ SE¼	1701	IR	5.300	11	CREAGER, CLAYTON J, ET AL
NW¼ SE¼	1000	IR	5.700	11	HIGHLAND, ROGER J
NW¼ SE¼	1200	IR	7.800	11	PROCTOR, CLIFFORD
NW¼ SE¼	1300	IR	5.500	11	ENGLES, RAYMOND J



SW¼ SE¼	1700	IR	4.000	11	HOLMBERG, DAVID
SE¼ SE¼	1600	IR	1.300	11	JOHNSON, KARL W
SE¼ SE¼	1700	IR	10.000	11	HOLMBERG, DAVID
SE¼ SE¼	1701	IR	14.700	11	CREAGER, CLAYTON J, ET AL

Section 35

Township 16 South, Range 12 East, W.M.

SE¼ NW¼	100	IR	1.200	11	NASCIMENTO, ROGER K
NE¼ SW¼	100	IR	13.800	11	NASCIMENTO, ROGER K

Section 6

NW¼ SW¼	700	IR	15.200	11	HALLIGAN RANCH, INC
SW¼ SW¼	700	IR	11.560	11	HALLIGAN RANCH, INC

Section 18

Township 16 South, Range 13 East, W.M.

SW¼ NW¼	400	IR	33.100	1	HARRISON PROPERTIES, INC
SE¼ NW¼	400	IR	36.000	1	HARRISON PROPERTIES, INC
NE¼ SW¼	400	IR	26.400	1	HARRISON PROPERTIES, INC
NW¼ SW¼	400	IR	29.100	1	HARRISON PROPERTIES, INC

Section 2

SW¼ NW¼	701	IR	7.000	1	SCHERER, ROBERT K
---------	-----	----	-------	---	-------------------

Section 3

SW¼ NE¼	300	IR	32.700	1	CONDRON, DAVID A
SE¼ NE¼	200	IR	31.000	1	KELLER, ALAN C
SE¼ NW¼	400	IR	28.600	1	WARD, GARY
NE¼ SW¼	400	IR	39.400	1	WARD, GARY
NW¼ SW¼	600	IR	8.000	1	WARD, GARY
SW¼ SW¼	601	IR	4.000	1	WRIGHT, BRUCE
SW¼ SW¼	602	IR	5.900	1	VAUGHAN, MICHAEL R
SW¼ SW¼	603	IR	8.500	1	SCHERER, ROBERT K
SE¼ SW¼	603	IR	34.000	1	SCHERER, ROBERT K
SE¼ SW¼	700	IR	3.000	1	LENT, STEVEN L
NE¼ SE¼	900	IR	35.220	1	UMBARGER, MICHAEL
NW¼ SE¼	801	IR	40.000	1	COMMIN, GERALD E
SW¼ SE¼	800	IR	8.700	1	BORGAARD, NORMAN
SW¼ SE¼	800	PND	0.300	1	BORGAARD, NORMAN
SW¼ SE¼	801	IR	28.300	1	COMMIN, GERALD E
SE¼ SE¼	900	IR	26.300	1	UMBARGER, MICHAEL
SE¼ SE¼	901	IR	4.700	1	UMBARGER, MICHAEL

Section 4

NE¼ NE¼	100	IR	9.300	1	DEAN, TERRANCE
NW¼ NE¼	100	IR	0.800	1	DEAN, TERRANCE
SW¼ NE¼	100	IR	8.400	1	DEAN, TERRANCE
SE¼ NE¼	100	IR	18.100	1	DEAN, TERRANCE
NE¼ SE¼	100	IR	18.300	1	DEAN, TERRANCE
NW¼ SE¼	100	IR	5.800	1	DEAN, TERRANCE
SW¼ SE¼	200	IR	26.500	1	KNUTZ, LARRY
SE¼ SE¼	100	IR	32.600	1	DEAN, TERRANCE

Section 8

NE¼ NE¼	100	IR	32.700	1	MCCASLAND, ROBERT
NW¼ NE¼	200	IR	28.300	1	TIMMERMAN, LAURENCE &
NW¼ NE¼	202	IR	7.800	1	TIMMERMAN, LAURENCE &
SW¼ NE¼	201	IR	37.900	1	TIMMERMAN, LAURENCE &
SE¼ NE¼	100	IR	26.900	1	MCCASLAND, ROBERT
NE¼ NW¼	201	IR	38.300	1	TIMMERMAN, LAURENCE &
NW¼ NW¼	401	IR	28.610	1	VAUGHAN, MICHAEL R
SW¼ NW¼	500	IR	30.500	1	AVILA, CLARENCE J
SE¼ NW¼	201	IR	39.600	1	TIMMERMAN, LAURENCE &
NE¼ SW¼	600	IR	32.500	1	AVILA, CLARENCE J
NW¼ SW¼	600	IR	32.000	1	AVILA, CLARENCE J
SW¼ SW¼	700	IR	31.000	1	DEAN, TERRANCE
SE¼ SW¼	700	IR	33.900	1	DEAN, TERRANCE
NE¼ SE¼	601	IR	31.800	1	AVILA, CLARENCE J
NW¼ SE¼	600	IR	29.800	1	AVILA, CLARENCE J
NW¼ SE¼	601	IR	2.400	1	AVILA, CLARENCE J
SW¼ SE¼	600	IR	7.400	1	AVILA, CLARENCE J
SW¼ SE¼	601	IR	25.700	1	AVILA, CLARENCE J
SE¼ SE¼	601	IR	29.600	1	AVILA, CLARENCE J

Section 9

NE¼ SW¼	504	IR	32.800	1	AVILA, CLARENCE J
NW¼ SW¼	504	IR	31.100	1	AVILA, CLARENCE J
SW¼ SW¼	504	IR	32.600	1	AVILA, CLARENCE J
SE¼ SW¼	504	IR	31.200	1	AVILA, CLARENCE J
NW¼ SE¼	504	IR	33.200	1	AVILA, CLARENCE J
SW¼ SE¼	504	IR	31.800	1	AVILA, CLARENCE J

Section 10

NW¼ NW¼	601	IR	0.500	1	CROOK COUNTY CEMETERY DIST
SW¼ NW¼	501	IR	0.500	1	CROOK COUNTY CEMETERY DIST

Section 11

NE¼ NW¼	504	IR	32.400	1	AVILA, CLARENCE J
NW¼ NW¼	504	IR	30.250	1	AVILA, CLARENCE J
SW¼ NW¼	504	IR	32.400	1	AVILA, CLARENCE J
SE¼ NW¼	504	IR	30.250	1	AVILA, CLARENCE J
NE¼ SW¼	0	QMUNI	7.000	1	POWELL BUTTE VIEW ESTATES
NW¼ SW¼	0	QMUNI	0.000	1	POWELL BUTTE VIEW ESTATES
SW¼ SW¼	0	QMUNI	0.000	1	POWELL BUTTE VIEW ESTATES
SE¼ SW¼	0	QMUNI	0.000	1	POWELL BUTTE VIEW ESTATES
NE¼ SE¼	0	QMUNI	0.000	1	POWELL BUTTE VIEW ESTATES
NW¼ SE¼	0	QMUNI	0.000	1	POWELL BUTTE VIEW ESTATES
SW¼ SE¼	0	QMUNI	0.000	1	POWELL BUTTE VIEW ESTATES
SE¼ SE¼	0	QMUNI	0.000	1	POWELL BUTTE VIEW ESTATES

Section 15

NE¼ NE¼	100	IR	27.900	1	LUNDQUIST, LYNN
NW¼ NE¼	100	IR	36.300	1	LUNDQUIST, LYNN
SW¼ NE¼	100	IR	37.300	1	LUNDQUIST, LYNN
SE¼ NE¼	100	IR	25.100	1	LUNDQUIST, LYNN
NE¼ NW¼	100	IR	3.300	1	LUNDQUIST, LYNN
NE¼ NW¼	101	IR	13.900	1	DEAN, TERRANCE
NW¼ NW¼	101	IR	26.900	1	DEAN, TERRANCE
SW¼ NW¼	101	IR	21.300	1	DEAN, TERRANCE
SE¼ NW¼	100	IR	24.300	1	LUNDQUIST, LYNN
SE¼ NW¼	101	IR	0.700	1	DEAN, TERRANCE
NW¼ SW¼	200	IR	18.600	1	BOVEE, ALAN
NW¼ SW¼	201	IR	2.600	1	BOVEE, ALAN
SW¼ SW¼	200	IR	2.000	1	BOVEE, ALAN
SW¼ SW¼	202	IR	7.500	1	TIMMERMAN, GARY
SW¼ SW¼	203	IR	4.500	1	BENNINK, RONALD
SW¼ SW¼	204	IR	4.500	1	BENNINK, RONALD

Section 16

NE¼ NE¼	100	IR	25.300	1	DEAN, TERRANCE
NW¼ NE¼	200	IR	22.500	1	KNUTZ, LARRY
SW¼ NE¼	200	IR	24.400	1	KNUTZ, LARRY
SE¼ NE¼	200	IR	37.600	1	KNUTZ, LARRY
NE¼ SE¼	400	IR	36.400	1	SKIDGEL, DAVE
NW¼ SE¼	301	IR	25.300	1	BUCE, LILLIAN A
SW¼ SE¼	301	IR	25.700	1	BUCE, LILLIAN A
SE¼ SE¼	400	IR	33.600	1	SKIDGEL, DAVE

Section 17

NE¼ NE¼	100	IR	33.000	1	WHITSETT, LYLE
NW¼ NE¼	400	IR	38.000	1	MILLER, PAT
SW¼ NE¼	400	IR	37.000	1	MILLER, PAT
SE¼ NE¼	200	IR	4.000	1	DUNAWAY, JIM
SE¼ NE¼	201	IR	2.500	1	AVILA, CLARENCE J
SE¼ NE¼	202	IR	30.500	1	LEMENS, THOMAS J
SE¼ NE¼	202	PND	0.500	1	LEMENS, THOMAS J
NE¼ NW¼	400	IR	18.900	1	MILLER, PAT
SE¼ NW¼	400	IR	15.000	1	MILLER, PAT
NE¼ SW¼	400	IR	32.700	1	MILLER, PAT
SE¼ SW¼	400	IR	34.500	1	MILLER, PAT
NE¼ SE¼	201	IR	28.500	1	AVILA, CLARENCE J
NW¼ SE¼	400	IR	27.200	1	MILLER, PAT
SW¼ SE¼	400	IR	22.700	1	MILLER, PAT

Section 20

NW¼ NW¼	200	IR	17.370	1	MARSHALL, CARL A
NW¼ NW¼	201	IR	6.630	1	REED, ELLA L
SW¼ NW¼	300	IR	30.000	1	WENDT, GUY ALLEN JR &
NE¼ SW¼	400	IR	5.000	1	BUTTE VALLEY RANCH
NW¼ SW¼	400	IR	28.300	1	BUTTE VALLEY RANCH
SW¼ SW¼	400	IR	30.000	1	BUTTE VALLEY RANCH
SE¼ SW¼	400	IR	19.000	1	BUTTE VALLEY RANCH
NE¼ SE¼	2800	IR	28.100	1	BUTTE VALLEY RANCH
NW¼ SE¼	2800	IR	34.700	1	BUTTE VALLEY RANCH
SW¼ SE¼	2800	IR	20.000	1	BUTTE VALLEY RANCH
SE¼ SE¼	2800	IR	3.200	1	BUTTE VALLEY RANCH

Section 21

NE¼ NE¼	0	QMUNI	0.000	1	POWELL BUTTE VIEW ESTATES
NW¼ NE¼	0	QMUNI	0.000	1	POWELL BUTTE VIEW ESTATES
SW¼ NE¼	0	QMUNI	0.000	1	POWELL BUTTE VIEW ESTATES
SE¼ NE¼	0	QMUNI	0.000	1	POWELL BUTTE VIEW ESTATES

Section 22

NW¼ NW¼	0	QMUNI	0.000	1	POWELL BUTTE VIEW ESTATES
SW¼ NW¼	0	QMUNI	0.000	1	POWELL BUTTE VIEW ESTATES

Section 23

SW¼ SW¼	200	IR	17.200	1	BUTTE VALLEY RANCH
---------	-----	----	--------	---	--------------------

Section 27

NE¼ NW¼	200	IR	6.000	1	MEISNER, RONALD
NE¼ NW¼	201	IR	23.000	1	STELLE, GARY E
NW¼ NW¼	201	IR	37.000	1	STELLE, GARY E
NE¼ SE¼	500	IR	16.900	1	BUTTE VALLEY RANCH
NW¼ SE¼	500	IR	10.100	1	BUTTE VALLEY RANCH
SW¼ SE¼	500	IR	4.100	1	BUTTE VALLEY RANCH
SE¼ SE¼	500	IR	10.200	1	BUTTE VALLEY RANCH

Section 28

NE¼ NE¼	100	IR	17.000	1	WARD, HOWARD
NW¼ NE¼	200	IR	20.000	1	LUNDY, DWAIN C
SW¼ NE¼	200	IR	4.100	1	LUNDY, DWAIN C
NE¼ NW¼	200	IR	4.900	1	LUNDY, DWAIN C

Section 29

NE¼ NW¼	100	IR	9.000	1	SALE, LAWRENCE E
NW¼ NW¼	200	IR	11.200	1	BUTTE VALLEY RANCH
SE¼ NW¼	100	IR	23.500	1	SALE, LAWRENCE E
SE¼ NW¼	100	PND	1.500	1	SALE, LAWRENCE E

Section 34

Township 16 South, Range 14 East, W.M.

NE¼ NE¼	100	IR	25.600	11	JUHL, THEODORE CARL
NW¼ NE¼	100	IR	28.600	11	JUHL, THEODORE CARL
NW¼ NE¼	200	IR	2.000	11	WILSON, THEODORE R JR
NW¼ NE¼	201	IR	2.000	11	HERRIG, CRAIG R
NW¼ NE¼	202	IR	2.800	11	JUHL, THEODORE CARL
SW¼ NE¼	401	IR	5.000	11	KENT, ALAN R
SW¼ NE¼	403	IR	8.000	11	COURT, ROBERT
SW¼ NE¼	405	IR	7.100	11	KIRK, RICHARD F
SW¼ NE¼	406	IR	4.100	11	SERPA, JULIA A ET AL
SW¼ NE¼	407	IR	3.800	11	KOENIG, ARNOLD J
SE¼ NE¼	400	IR	21.000	11	DE GRUCHY, DON C JR
SE¼ NE¼	409	IR	1.200	11	DE GRUCHY, DONALD C
SE¼ NE¼	411	IR	7.630	11	DE GRUCHY, DONALD C
NE¼ SW¼	500	IR	28.000	11	SMITH, TRACIE LEE
SE¼ SW¼	502	IR	2.000	11	BURTIS, RAYMOND
NE¼ SE¼	409	IR	3.900	11	DE GRUCHY, DONALD C
NE¼ SE¼	704	IR	5.000	11	MURPHY, MICHAEL
NE¼ SE¼	706	IR	4.500	11	DE GRUCHY, DONALD C
NW¼ SE¼	410	IR	3.720	11	PARIS, PATRICIA J
NW¼ SE¼	707	IR	1.700	11	KENT, ALAN R
NW¼ SE¼	712	IR	4.640	11	JOHNSON, MARION E
SW¼ SE¼	600	IR	1.500	11	IVIE, EDWARD
SW¼ SE¼	601	IR	1.500	11	WILLIAMS, CARL

SW¼ SE¼	602	IR	1.500	11	DAY, DREENA
SW¼ SE¼	603	IR	1.500	11	MEEKO, JOAN J & POWER, KIM
SW¼ SE¼	604	IR	1.500	11	GEORGE & BETTY WITTMER
SW¼ SE¼	605	IR	1.500	11	HARRIS, LISA
SW¼ SE¼	606	IR	3.000	11	WORRELL, JANIS M
SW¼ SE¼	607	IR	3.000	11	SHRODE, WILLIAM L

Section 2

NW¼ NE¼	200	IR	3.500	11	PANGLE, KEVIN L
NW¼ NE¼	201	IR	5.000	11	CRIBBINS, A J
NW¼ NE¼	202	IR	6.100	11	HAIDER, MAY D
NW¼ NE¼	203	IR	4.900	11	HAIDER, MAY D
NW¼ NE¼	204	IR	1.500	11	IPOCK, STANLEY V
SW¼ NE¼	301	IR	18.000	11	HAIDER, MAY D
SW¼ NE¼	302	IR	19.600	11	HAIDER, MAY D
NE¼ NW¼	600	IR	5.200	11	MARTHALLER, FRANCIS
NE¼ NW¼	601	IR	5.000	11	BREMER, DEWAYNE M
SE¼ NW¼	500	IR	4.000	11	MAYES, STEVE D
SE¼ NW¼	502	IR	2.000	11	BLACK, JAMES
SE¼ NW¼	503	IR	4.000	11	JOKI, RYOHEI
NE¼ SW¼	800	IR	6.000	11	RICHTER, CHARLES P
NE¼ SW¼	802	IR	5.000	11	CAHILL, PAUL C
NE¼ SW¼	803	IR	16.000	11	CUTTER, DANIEL H
SE¼ SW¼	801	IR	18.000	11	CHESHIRE, MICHAEL
SE¼ SW¼	900	IR	5.000	11	JOHNSON, MARK L &
SE¼ SW¼	901	IR	5.000	11	MCCAY, RICHARD H
NW¼ SE¼	303	IR	8.500	11	PRODEHL. PHILIP G
NW¼ SE¼	304	IR	17.110	11	HAIDER, MAY D
NW¼ SE¼	305	IR	5.200	11	HAIDER, MAY D
SW¼ SE¼	300	IR	14.000	11	DAVIS, KEITH E
SW¼ SE¼	306	IR	15.000	11	SERGEANT, JAMES CARL

Section 11

SE¼ SW¼	500	IR	32.000	1	HOLLIDAY, EUGENE M
NW¼ SE¼	301	IR	6.000	1	WHITE, WILLIAM R
NW¼ SE¼	311	IR	1.000	1	GRAHAM, HENRY
NW¼ SE¼	313	IR	2.000	1	ADAMS, ALAN C
SW¼ SE¼	303	IR	7.500	1	PESTKA, VERNE
SW¼ SE¼	305	IR	2.500	1	HANSEN, SALLY JO &
SW¼ SE¼	307	IR	4.000	1	PAULSON, DARWIN J
SW¼ SE¼	308	IR	4.000	1	JACOBS, CLINT R
SW¼ SE¼	309	IR	2.000	1	STEPHENS, BARBARA J

Section 12

NE¼ NE¼	100	IR	21.170	1	COOK, GEORGE
NW¼ NE¼	101	IR	2.000	1	CRAMER, ROBERT G
NW¼ NE¼	102	IR	2.000	1	GREENE, JEFFREY
NW¼ NE¼	103	IR	2.000	1	RODERICK, STEPHEN C
NW¼ NE¼	104	IR	3.250	1	POWELL, GERALD
NW¼ NE¼	113	IR	4.250	1	POWELL, GERALD
NW¼ NE¼	114	IR	2.000	1	O'GRADY, KELLY
NW¼ NE¼	115	IR	2.000	1	GOULD, CHARLES H
NW¼ NE¼	116	IR	2.000	1	PRICE, STEVEN D ET AL
SW¼ NE¼	105	IR	3.600	1	COOK, GEORGE
SW¼ NE¼	106	IR	2.000	1	BUTCHER, MARK
SW¼ NE¼	107	IR	2.000	1	HAGER, MICHAEL F
SW¼ NE¼	108	IR	2.000	1	SALA, BENNETT MATTHEW
SW¼ NE¼	109	IR	2.000	1	JACOBS, BRENT E
SW¼ NE¼	110	IR	2.000	1	HAYNES, RUTH A
SW¼ NE¼	111	IR	2.000	1	WHITEMAN, ROGER
SW¼ NE¼	112	IR	2.000	1	SCOTT, CHARLES A
SE¼ NE¼	100	IR	36.000	1	COOK, GEORGE
SE¼ NE¼	700	IR	1.000	1	TARBET, DALE
NE¼ NW¼	200	IR	12.000	1	DALEY, DOUGLAS G
NE¼ NW¼	202	IR	11.500	1	WONZER, NORMAN E
NW¼ NW¼	302	IR	5.000	1	POARCH, CHARLES E
NW¼ NW¼	303	IR	2.800	1	PARSONS, REV DAVID E
NW¼ NW¼	305	IR	3.000	1	ZETTERBURG, NIKLAS
NW¼ NW¼	308	IR	2.900	1	PARSONS, REV DAVID E
NW¼ NW¼	308	PND	0.300	1	PARSONS, REV DAVID E
NW¼ NW¼	313	IR	3.000	1	HUGHES, BARBARA
NW¼ NW¼	314	IR	3.000	1	EVANS, HAROLD B
SW¼ NW¼	301	IR	4.000	1	RUSSELL, RICHARD A
SW¼ NW¼	307	IR	3.000	1	HASSEY, WILLIAM K
SW¼ NW¼	309	IR	3.000	1	LEFOR, WALTER J
SW¼ NW¼	310	IR	3.000	1	BALLENGER, HAROLD C
SW¼ NW¼	311	IR	3.000	1	KENOYER, SAMUEL F
SW¼ NW¼	312	IR	3.000	1	NOLAN, ROBERT
SE¼ NW¼	202	IR	0.500	1	WONZER, NORMAN E
SE¼ NW¼	203	IR	12.000	1	HERMAN, GLENN C
SE¼ NW¼	204	IR	12.000	1	DRAKE, RANDELL E
NE¼ SW¼	401	IR	38.300	1	NELSON, BERTIL
NW¼ SW¼	401	IR	37.800	1	NELSON, BERTIL
NW¼ SW¼	401	PND	0.200	1	NELSON, BERTIL
SW¼ SW¼	402	IR	36.000	1	NELSON, BERTIL
SW¼ SW¼	500	IR	1.000	1	HARGRAVE, DONALD
SE¼ SW¼	400	IR	29.500	1	NELSON, BERTIL
SE¼ SW¼	402	IR	0.200	1	NELSON, BERTIL
NE¼ SE¼	700	IR	13.500	1	TARBET, DALE

NE¼ SE¼	800	IR	4.000	1	BUNDY, WILLIAM
NE¼ SE¼	901	IR	5.000	1	BUNDY, WILLIAM
NW¼ SE¼	601	IR	18.000	1	FLEMING, JAMES
NW¼ SE¼	602	IR	9.000	1	FLEMING, JAMES
NW¼ SE¼	604	IR	1.400	1	MARTINEZ, VICTOR A
NW¼ SE¼	606	IR	6.600	1	MARTINEZ, VICTOR A
SW¼ SE¼	600	IR	13.000	1	KURTZ, DEVON
SW¼ SE¼	605	IR	16.000	1	COATS, ERIC W
SE¼ SE¼	902	IR	4.000	1	BOUCHARD, ROGER H
SE¼ SE¼	903	IR	3.700	1	STRONG, ROBERT
SE¼ SE¼	904	IR	1.700	1	NORGORDEN, NELS
SE¼ SE¼	905	IR	7.000	1	ROSE, RAY A
SE¼ SE¼	907	IR	5.400	1	GAGE, DANIEL M
SE¼ SE¼	908	IR	5.800	1	LOWE, GAYLE A
SE¼ SE¼	909	IR	6.700	1	FISHER, ROBERT W

Section 13

NW¼ NE¼	200	IR	3.000	11	JOHNSON, DAVID
NW¼ NE¼	400	IR	4.250	11	OLDS, DOUG
NW¼ NE¼	600	IR	3.000	11	JEFFERS, CYNTHIA LYNN
SW¼ NE¼	100	IR	4.700	11	GORDON, RICHARD L
SW¼ NE¼	200	IR	4.000	11	HENDERSON, MARION
SW¼ NE¼	201	IR	1.800	11	HENDERSON, MARION
SW¼ NE¼	300	IR	3.000	11	CENIGA, KELLY
SW¼ NE¼	500	IR	2.600	11	HURST, WILLIAM J
SW¼ NE¼	800	IR	2.500	11	CROFOOT, LEONARD V
SE¼ NE¼	200	IR	1.000	1	SMITH, NANCY K
SE¼ NE¼	300	IR	2.000	1	HERMANN, JOHN
SE¼ NE¼	400	IR	0.500	1	MANSUR, MRS AVALON V
SE¼ NE¼	500	IR	2.000	1	FULLER, KRISTI J
NE¼ NW¼	100	IR	4.000	11	CONTI, GLORIA
NE¼ NW¼	200	IR	2.000	11	INGRAM, DON
NE¼ NW¼	300	IR	8.000	11	HOWARD, JAMES D
NE¼ NW¼	400	IR	1.200	11	SCHASSBERGER, HERMAN
NE¼ NW¼	500	IR	8.000	11	SCHASSBERGER, HERMAN
SW¼ NW¼	400	IR	2.700	11	CANFIELD, FRED C
SW¼ NW¼	500	IR	3.000	11	HOLT, MARILYN S
SW¼ NW¼	700	IR	1.500	11	BRIGHT, JON
SW¼ NW¼	800	IR	3.150	11	SEQUEIRA, MICHAEL A
SE¼ NW¼	100	IR	2.700	11	SUMMERS, OMER
SE¼ NW¼	200	IR	2.300	11	SUMMERS, OMER
SE¼ NW¼	400	IR	4.750	11	JOLOKAI, GEORGE A &
SE¼ NW¼	500	IR	0.920	11	MILES, ELMO M
SE¼ NW¼	600	IR	4.500	11	WAGNER, MICHAEL R
SE¼ NW¼	700	IR	2.000	11	WARREN, ROY B JR



NW¼ SE¼	500	IR	10.400	1	HURST, WILLIAM J
SW¼ SE¼	700	IR	22.000	1	POOL, PAUL
SW¼ SE¼	701	IR	3.000	1	BECK, CYNTHIA L
SE¼ SE¼	806	IR	33.900	1	DYER, BRUCE

Section 14

NE¼ NE¼	204	IR	0.200	11	GISLER, VINCENT E
NW¼ NE¼	204	IR	0.300	11	GISLER, VINCENT E
SW¼ NE¼	100	IR	1.000	11	TURNER, MORLEY R
SW¼ NE¼	201	IR	3.900	11	GISLER, JOEL T
SW¼ NE¼	203	IR	0.900	11	GISLER, PATRICK M
SW¼ NE¼	204	IR	17.800	11	GISLER, VINCENT E
SW¼ NE¼	600	IR	0.900	11	ROGEN, DUWAYNE
SE¼ NE¼	202	IR	21.200	11	GISLER, KATHRYN Y
SE¼ NE¼	204	IR	6.300	11	GISLER, VINCENT E
SE¼ NW¼	201	IR	15.100	11	GISLER, JOEL T
SE¼ NW¼	203	IR	13.000	11	GISLER, PATRICK M
NE¼ SW¼	200	IR	1.000	11	PERREAULT, JEFF
NE¼ SW¼	300	IR	1.000	11	HANSEN, HANS C
NE¼ SW¼	400	IR	1.000	11	ANDERSON, ERIC C
NE¼ SW¼	600	IR	3.750	11	HISKEY, ROGER
SE¼ SW¼	100	IR	4.700	11	PUDDY, MICHAEL M
SE¼ SW¼	200	IR	3.700	11	DETRICK, RICKARD R
SE¼ SW¼	300	IR	2.000	11	CROCKER, ARTHUR
SE¼ SW¼	400	IR	1.900	11	ATWOOD, JAMES D
SE¼ SW¼	500	IR	1.600	11	CRABB, RUSSELL
SE¼ SW¼	600	IR	2.000	11	BASSLER, RICHARD H
SE¼ SW¼	700	IR	1.500	11	STENKAMP, ROBERT M
SE¼ SW¼	800	IR	3.500	11	WHITEHURST, NOLAN
SE¼ SW¼	900	IR	6.000	11	MORAN, MATTHEW P
NE¼ SE¼	100	IR	0.500	11	SCOTT, NORMAN P
NE¼ SE¼	1000	IR	1.250	11	ROBERTS, KEN M
NE¼ SE¼	1100	IR	0.500	11	COMBS, MARVIN F
NE¼ SE¼	1200	IR	2.000	11	SERBUS, FRANK
NE¼ SE¼	1300	IR	1.000	11	DONOVAN, D F
NE¼ SE¼	1400	IR	0.500	11	BOEMI, HENRY
NE¼ SE¼	1500	IR	0.500	11	MUNSON, DAIVD A
NE¼ SE¼	200	IR	1.500	11	ANDERSON, ELMA
NE¼ SE¼	400	IR	0.500	11	HERSHEY, RUBY IRENE
NE¼ SE¼	600	IR	0.500	11	TIDWELL, GORDON G
NE¼ SE¼	700	IR	0.500	11	SMITH, DUANE E
NE¼ SE¼	800	IR	1.500	11	SAUNDERS FAMILY REVOC. TRST
NE¼ SE¼	900	IR	0.500	11	MURRIETA, LOUIE
NW¼ SE¼	1100	IR	1.500	11	STEWART, ALAN C
NW¼ SE¼	1200	IR	0.300	11	SCHOENFIELD, HAROLD P

NW¼ SE¼	1500	IR	1.680	11	MACRITCHIE, BRIAN
NW¼ SE¼	1600	IR	0.500	11	WESTCOTT, HEATH
NW¼ SE¼	1700	IR	2.150	11	PING, LAMAR ALAN
NW¼ SE¼	1800	IR	1.000	11	BATEMAN, DAVID K
NW¼ SE¼	200	IR	1.000	11	CARDON, ERNEST F
NW¼ SE¼	300	IR	1.000	11	LASNIEWSKI, DOUGLAS
NW¼ SE¼	400	IR	1.000	11	FUERSENAU, DUANE
NW¼ SE¼	500	IR	1.250	11	BECKER, E LEWIS II
NW¼ SE¼	600	IR	0.600	11	ROGEN, DUWAYNE
NW¼ SE¼	700	IR	1.500	11	VERNON, GREG T
NW¼ SE¼	800	IR	1.000	11	TIPTON, TRACY V
NW¼ SE¼	900	IR	1.000	11	ECHELBERGER, GARY L
SE¼ SE¼	100	IR	1.800	11	CRENSHAW, FERN L
SE¼ SE¼	1000	IR	1.000	11	JOHNSON, CRAIG
SE¼ SE¼	1100	IR	1.000	11	SAINT FRANCIS OF ASSISI
SE¼ SE¼	1300	IR	0.770	11	ROBINSON, JOAN J
SE¼ SE¼	1500	IR	1.000	11	CONGLETON TRUST
SE¼ SE¼	1600	IR	1.000	11	NELSON, RICHARD
SE¼ SE¼	200	IR	1.000	11	PINO, TONY
SE¼ SE¼	400	IR	2.000	11	MCCORMICK, BOB
SE¼ SE¼	500	IR	1.000	11	WALTERS, FRED H
SE¼ SE¼	600	IR	0.700	11	JOHNSON, WILLIAM B
SE¼ SE¼	700	IR	1.000	11	SCOTT, BRADLEY R
SE¼ SE¼	800	IR	1.000	11	SMITH, DUANE E

Section 15

NE¼ SW¼	102	IR	3.069	10	RIVER'S EDGE INVESTMENTS
NW¼ SW¼	102	IR	3.545	10	RIVER'S EDGE INVESTMENTS
SW¼ SW¼	102	IR	4.055	10	RIVER'S EDGE INVESTMENTS
SE¼ SW¼	102	IR	15.678	10	RIVER'S EDGE INVESTMENTS
SW¼ SE¼	4800	IR	11.000	10	RIVER'S EDGE INVESTMENTS

Section 20

NE¼ SW¼	1000	IR	1.700	1	CHOFFEL, LEONARD K
NE¼ SW¼	1100	IR	3.800	1	DAVIS, MARIE
NE¼ SW¼	1200	IR	10.000	1	BENNETT, RAYMOND
NE¼ SW¼	1300	IR	3.000	1	JUDGE, THOMAS R
NE¼ SW¼	1400	IR	4.400	1	PETE, T M ENTERPRISES
SE¼ SW¼	1000	IR	2.300	1	CHOFFEL, LEONARD K
SE¼ SW¼	1100	IR	0.200	1	DAVIS, MARIE
SE¼ SW¼	1400	IR	0.600	1	PETE, T M ENTERPRISES
SW¼ SE¼	200	IR	1.500	1	SPERLING, DAVID
SW¼ SE¼	300	IR	3.500	1	SPERLING, DAVID
SE¼ SE¼	2200	IR	12.800	1	HOLT, JACK N ET AL

Section 22

NE¼ NE¼	100	IR	0.700	1	HAMBY, DELLA
NE¼ NE¼	102	IR	6.000	1	CARTER, GRACE CHANGE ET AL
NE¼ NE¼	104	IR	9.000	1	HUEBNER, STEVE
NE¼ NE¼	106	IR	6.800	1	FOUTS, DANIEL K
NE¼ NE¼	111	IR	3.000	1	WATERMAN, FRED G
NE¼ NE¼	112	IR	1.000	1	LECHNER, GERALD
NE¼ NE¼	113	IR	1.500	1	WHALEN, DAVID T
NW¼ NE¼	100	IR	2.000	1	CRENSHAW, KENNETH E
NW¼ NE¼	200	IR	2.300	1	COOPER, CHARLENE
NW¼ NE¼	300	IR	1.700	1	COOPER, CHARLENE
NW¼ NE¼	600	IR	1.700	1	COOPER, CHARLENE
NW¼ NE¼	700	IR	1.000	1	COOPER, CHARLENE
NW¼ NE¼	800	IR	3.000	1	RUDIN, MARK L
NW¼ NE¼	900	IR	9.300	1	COOPER, CHARLENE
SW¼ NE¼	300	IR	0.800	1	MACGURN, DAVID F
SW¼ NE¼	301	IR	2.000	1	LADUKE, BRENDA
SW¼ NE¼	400	IR	3.700	1	SUCHY, ARTHUR
SW¼ NE¼	401	IR	5.100	1	CERULLO, LAWRENCE J
SW¼ NE¼	402	IR	6.200	1	FARNHAM, TERRY L
SE¼ NE¼	102	IR	2.000	1	CARTER, GRACE CHANGE ET AL
SE¼ NE¼	103	IR	0.750	1	WOOD, LUCY H
SE¼ NE¼	105	IR	1.000	1	SMITH, GENE
SE¼ NE¼	110	IR	1.500	1	BUTTS, DANIEL
SE¼ NE¼	115	IR	8.000	1	CHANG-SEARS PARTNERSHIP
SE¼ NE¼	116	IR	12.500	1	VINEYARD CHRISTIAN FELLOWSHIP
SE¼ NE¼	200	IR	5.970	1	SHORT, JOHN F
NE¼ NW¼	700	IR	7.000	1	CURL, H J
NE¼ NW¼	703	IR	2.000	1	WARNER, EMILY M
NE¼ NW¼	704	IR	3.800	1	CURL, H J
NE¼ NW¼	706	IR	2.500	1	LOVELY, JAMES P
NE¼ NW¼	707	IR	7.200	1	CURL, H J
NE¼ NW¼	708	IR	0.500	1	PEDERSEN, CLIFFORD A
NE¼ NW¼	710	IR	1.500	1	ARCHULETA, GEORGE
SE¼ NW¼	701	IR	1.800	1	HELGESSION, LEONARD A TRUSTEE
SE¼ NW¼	702	IR	5.000	1	WICK, AGNES
SE¼ NW¼	705	IR	2.200	1	HELGESSION, LEONARD A TRUSTEE
SE¼ NW¼	708	IR	1.000	1	PEDERSEN, CLIFFORD A
SE¼ NW¼	709	IR	1.500	1	HEATH, MICHAEL A
SE¼ NW¼	712	IR	1.200	1	FAHRENTHOLD, KARL V
SE¼ NW¼	713	IR	0.800	1	REYNOLDS, JEFFREY E
SE¼ NW¼	713	IR	5.200	1	REYNOLDS, JEFFREY E
NE¼ SW¼	1400	IR	22.000	1	TURNER, NOLAN
NW¼ SW¼	1000	IR	0.800	1	COOK, RONALD LEE
NW¼ SW¼	1001	IR	0.700	1	COOK, RONALD LEE
NW¼ SW¼	200	IR	1.170	1	MCCOOK, A TUDOR

NW¼ SW¼	300	IR	0.400	1	MCCOOK, A TUDOR
NW¼ SW¼	600	IR	0.500	1	PURTZER, JOHN W
NW¼ SW¼	800	IR	1.000	1	HESS, K LARRY
NW¼ SW¼	900	IR	1.000	1	PALMER, KEITH M
SW¼ SW¼	1000	IR	0.500	1	PETERSEN, JOHN E
SW¼ SW¼	300	IR	2.000	1	BIBLER, JON
SW¼ SW¼	400	IR	1.500	1	ALDRICH, MICHAEL A
SW¼ SW¼	500	IR	2.000	1	MERRICK, GEORGE
SW¼ SW¼	600	IR	1.000	1	SIGMUND, VOLNEY
SW¼ SW¼	700	IR	1.500	1	SIGMUND, VOLNEY
SE¼ SW¼	100	IR	1.000	1	MOLLER, ROLF E
SE¼ SW¼	200	IR	2.000	1	CONNOLLY, TIMOTHY M
NE¼ SE¼	100	IR	0.319	1	THOMPSON, STEVEN E
NE¼ SE¼	1000	IR	0.319	1	CHANDLER, BERNICE
NE¼ SE¼	1200	IR	0.319	1	HAYES, JERRY D
NE¼ SE¼	1300	IR	0.319	1	MORTON, DENNIS
NE¼ SE¼	1400	IR	0.319	1	ABERNATHY, CHARLES T
NE¼ SE¼	1500	IR	0.319	1	FLEMING, ARTHUR
NE¼ SE¼	1600	IR	0.319	1	POOL, HERBERT H
NE¼ SE¼	1800	IR	0.319	1	BISSET, DANIEL D
NE¼ SE¼	1802	IR	0.319	1	MATHEWS FAMILY LIVNG TRST
NE¼ SE¼	1900	IR	0.319	1	WILLIS, KENNETH G
NE¼ SE¼	1902	IR	0.319	1	LIBERDA, THEADOR
NE¼ SE¼	1903	IR	0.319	1	UTTON, CURTIS J
NE¼ SE¼	1904	IR	0.319	1	FRASER, SANDY L
NE¼ SE¼	200	IR	0.319	1	FERNS, TIMOTHY J
NE¼ SE¼	2000	IR	0.319	1	CLONTZ, ALVIE
NE¼ SE¼	2100	IR	0.319	1	MARTINO, ALAN L
NE¼ SE¼	2200	IR	0.319	1	STILES, ROBERT L
NE¼ SE¼	2300	IR	0.319	1	EDDINGTON, BRIGHAM Z
NE¼ SE¼	2400	IR	0.319	1	HUNTLEY, LARRY L
NE¼ SE¼	2500	IR	0.319	1	VICK, RONALD E
NE¼ SE¼	2600	IR	0.319	1	SCHILLING, BILL
NE¼ SE¼	2700	IR	0.319	1	ELLIOTT, DONNA M
NE¼ SE¼	2800	IR	0.319	1	FREEMAN, JEFF G
NE¼ SE¼	2900	IR	0.319	1	ERSKINE, JAMES E
NE¼ SE¼	3000	IR	0.319	1	HOENER, JEFFREY E
NE¼ SE¼	3100	IR	0.319	1	SIMMONS, ROBERT
NE¼ SE¼	3200	IR	0.319	1	DAVIS, GEOFFREY
NE¼ SE¼	3300	IR	0.319	1	PARDEE, CHARLES I
NE¼ SE¼	3400	IR	0.319	1	WHITEID, TROY D
NE¼ SE¼	3500	IR	0.319	1	PARR, RICHARD L
NE¼ SE¼	3600	IR	0.319	1	MOLDENHAUER, MICHAEL
NE¼ SE¼	3700	IR	0.319	1	BASSLER, RICHARD H
NE¼ SE¼	3800	IR	0.319	1	MARKEY, BRIAN L

NE¼ SE¼	3900	IR	0.319	1	KOFFLER, BEVERLY G
NE¼ SE¼	400	IR	0.319	1	SHOTWELL, SCOTT
NE¼ SE¼	4000	IR	0.319	1	KOESTER, ERIC R
NE¼ SE¼	4100	IR	0.319	1	STEVENS, LINDSAY
NE¼ SE¼	4200	IR	0.319	1	HOWEY, DAVID H
NE¼ SE¼	4300	IR	0.319	1	HICKMANN, RICHARD L
NE¼ SE¼	4400	IR	0.319	1	MCGOWEN, DAVID LEE
NE¼ SE¼	4500	IR	0.319	1	RINEHART, RICHARD J
NE¼ SE¼	4600	IR	0.319	1	SEEMS, RAYMOND M
NE¼ SE¼	4700	IR	0.319	1	MURPHY, JAMES K
NE¼ SE¼	4800	IR	0.319	1	ICENHOWER, TONI
NE¼ SE¼	4900	IR	0.319	1	SHERMAN, ROBERT J
NE¼ SE¼	500	IR	0.150	1	SHOTWELL, SCOTT
NE¼ SE¼	5000	IR	0.319	1	BALZER, GEORGE E
NE¼ SE¼	5100	IR	0.319	1	PAGE, JERRY L
NE¼ SE¼	5200	IR	0.319	1	GORDON, KATHRYN N &
NE¼ SE¼	5300	IR	0.319	1	GANGSTEE, ROLAND P
NE¼ SE¼	5400	IR	0.319	1	VANDEHEY, DAVID M
NE¼ SE¼	5500	IR	0.319	1	BOE, KEVIN V
NE¼ SE¼	5600	IR	0.319	1	WOLF, DAVID G
NE¼ SE¼	5700	IR	0.319	1	COULTER, LYNN M
NE¼ SE¼	5800	IR	0.319	1	BERGSTRAIN, MARY KATHLEEN
NE¼ SE¼	5900	IR	0.319	1	LANHAM, RAYMOND G
NE¼ SE¼	600	IR	0.319	1	TATE, JAY STEVEN
NE¼ SE¼	6000	IR	0.319	1	SEGERSTROM, RICHARD V
NE¼ SE¼	6100	IR	0.319	1	THOMPSON, REBECCA TAYLOR
NE¼ SE¼	6200	IR	0.319	1	ARNOLD, LORRAINE K
NE¼ SE¼	6300	IR	0.319	1	DOUGHERTY, JILL ELAINE
NE¼ SE¼	700	IR	0.319	1	MITCHELL, HAROLD C
NE¼ SE¼	800	IR	0.319	1	WAGGONER, JULL L
NE¼ SE¼	900	IR	0.319	1	MONTGOMERY, JERRY A
NW¼ SE¼	1500	IR	3.500	1	HOLLY, WILLIAM J
NW¼ SE¼	1501	IR	7.500	1	STEWART, JACK D
NW¼ SE¼	1502	IR	2.000	1	FORCUM, RICHARD
NW¼ SE¼	1503	IR	3.000	1	GUENTHER, EDGAR T JR
NW¼ SE¼	1504	IR	1.700	1	HOLT, JESSE R
NW¼ SE¼	1505	IR	3.900	1	UPTEGROVE, MELVIN
NW¼ SE¼	1506	IR	8.500	1	STEWART, JACK D
SW¼ SE¼	100	IR	0.600	1	JOHNSON, VERNON
SW¼ SE¼	1000	IR	0.520	1	JOHNSON, VERNON
SW¼ SE¼	1100	IR	1.000	1	DEKALE, JACQUES A
SW¼ SE¼	1200	IR	1.000	1	CRABTREE, EDSEL D
SW¼ SE¼	1300	IR	1.000	1	COOLEY, JOHN R
SW¼ SE¼	1400	IR	0.500	1	BOUCHER, WALTER
SW¼ SE¼	1500	IR	0.900	1	OWEN, JUNIOR M

SW¼ SE¼	1600	IR	1.000	1	SWANSON, JOHN
SW¼ SE¼	1700	IR	0.600	1	CORLEY, LES E
SW¼ SE¼	1800	IR	0.500	1	JOHNSON, VERNON
SW¼ SE¼	1900	IR	0.500	1	MILLER, GERALD EUGENE
SW¼ SE¼	200	IR	0.940	1	KANE TRUST
SW¼ SE¼	2000	IR	0.400	1	CASHWELL, C GREGORY
SW¼ SE¼	2100	IR	0.400	1	SHORES, LYNN A
SW¼ SE¼	2200	IR	0.500	1	CIRCLE, CHERYL LYNN
SW¼ SE¼	2300	IR	0.500	1	SAMPLES, HAZEL E ET AL
SW¼ SE¼	2400	IR	0.600	1	JOHNSON, VERNON
SW¼ SE¼	2500	IR	0.500	1	BERGEN, JAMES V
SW¼ SE¼	2600	IR	0.500	1	MASSINGILL, DAVID JENSSSEN
SW¼ SE¼	2700	IR	0.500	1	BARNETT, MICHAEL J
SW¼ SE¼	2800	IR	0.500	1	PARRISH, KRISTY
SW¼ SE¼	2900	IR	0.500	1	LOVRIEN, MICHELLE K
SW¼ SE¼	300	IR	0.500	1	CARPENTER, KENNETH
SW¼ SE¼	3000	IR	0.500	1	JOHNSON, ROBERT D
SW¼ SE¼	3100	IR	0.400	1	GEURTS, CARLTON
SW¼ SE¼	400	IR	0.500	1	MCCOLL, REBECCA
SW¼ SE¼	500	IR	0.500	1	GILMAN, AL N
SW¼ SE¼	600	IR	0.750	1	LAUDE, DOUGLAS J
SW¼ SE¼	700	IR	1.000	1	FARLOW, DANNY
SW¼ SE¼	800	IR	0.750	1	MATTHEWS, RANDALL K
SW¼ SE¼	900	IR	0.500	1	HANCOCK, MARY K
SE¼ SE¼	1700	IR	35.000	1	J BAR J BOYS RANCH

Section 23

NE¼ NE¼	100	IR	3.000	1	HARTJE, KEVIN ET AL
NE¼ NE¼	101	IR	27.500	1	PARR, RICHARD
NW¼ NE¼	201	IR	1.830	1	MCVAY, SHAWN T
SE¼ NE¼	205	IR	6.400	1	CULVER, CHARLES
NE¼ NW¼	300	IR	3.100	1	RONNE, LEONARD P
NE¼ NW¼	301	IR	4.500	1	FRICK, BOB
NE¼ NW¼	302	IR	11.100	1	FRICK, BOB
NE¼ NW¼	302	PND	0.300	1	FRICK, BOB
NE¼ NW¼	304	IR	4.900	1	STANDIFORD, BRIAN
NE¼ NW¼	305	IR	5.900	1	FRICK, BOB
NE¼ NW¼	305	PND	0.200	1	FRICK, BOB
NW¼ NW¼	400	IR	4.000	1	HAMBY, DELLA
NW¼ NW¼	401	IR	19.650	1	ODEGARD, THOMAS
NW¼ NW¼	403	IR	6.500	1	RODERICK, JACK RAY
NW¼ NW¼	405	IR	4.500	1	PEVERIERI, LEONARD
SW¼ NW¼	404	IR	37.400	1	DIAMOND-BEND DEVELOPMENT CO.
SE¼ NW¼	303	IR	11.600	1	DIAMOND-BEND DEVELOPMENT CO.
SE¼ NW¼	304	IR	0.500	1	STANDIFORD, BRIAN

SE¼ NW¼	402	IR	1.500	1	DIAMOND-BEND DEVELOPMENT CO.
NE¼ SW¼	400	IR	0.500	1	RILEY, THOMAS C
NE¼ SW¼	400	IR	1.260	1	RILEY, THOMAS C
NE¼ SW¼	401	IR	1.550	1	PRUITT, MAURICE
NE¼ SW¼	600	IR	1.000	1	REDWINE, DEBRA H
NE¼ SW¼	700	IR	1.000	1	WAMPLER, NOAH L
NE¼ SW¼	800	IR	2.000	1	BROWNSON, W ORREN
NW¼ SW¼	1000	IR	3.200	1	SHEPARDSON, STANLEY
NW¼ SW¼	1100	IR	2.600	1	HOGUE, TOMMY DALE
NW¼ SW¼	1200	IR	0.200	1	BINGHAM, ROBERT J
NW¼ SW¼	400	IR	9.000	1	PATTERSON, GLENN A JR
NW¼ SW¼	401	IR	3.200	1	PRUITT, MAURICE
NW¼ SW¼	900	IR	2.200	1	SHEPARDSON, STANLEY
SW¼ SW¼	1200	IR	1.000	1	BINGHAM, ROBERT J
SW¼ SW¼	1200	IR	2.000	1	BINGHAM, ROBERT J
SW¼ SW¼	1300	IR	0.300	1	SMITH, TRACY LEE
SW¼ SW¼	1300	IR	1.400	1	SMITH, TRACIE LEE
SW¼ SW¼	1400	IR	0.800	1	ADAMS, E M
SW¼ SW¼	1800	IR	1.000	1	STORY, TAYLOR L
SW¼ SW¼	1900	IR	1.000	1	JONES, AUDREY H TRUSTEE
SW¼ SW¼	2000	IR	0.500	1	RATZ, ALFRED
SE¼ SW¼	2500	IR	1.000	1	JOHNSON, WILLIAM M
SE¼ SW¼	2900	IR	1.000	1	JEFF SHEA LIVING TRUST
SE¼ SW¼	3000	IR	1.000	1	THOMPSON, RODNEY D
SE¼ SW¼	3200	IR	1.000	1	ENGSTROM, PAUL E
NE¼ SE¼	100	IR	5.000	1	KOSINSKI, THOMAS R
NE¼ SE¼	1600	IR	1.000	1	THOBURN, SCOTT R
NE¼ SE¼	1800	IR	3.750	1	REILL, DWAYNE A
NW¼ SE¼	200	IR	1.900	1	SHARPE, DEAN R
NW¼ SE¼	300	IR	1.250	1	CANTOR, ARTHUR S
NW¼ SE¼	300	PND	0.500	1	CENTRAL OREGON IRRIGATION
NW¼ SE¼	400	IR	1.340	1	RILEY, THOMAS C
NW¼ SE¼	600	IR	0.500	1	CLUSTER, ALVIN P
SW¼ SE¼	1000	IR	1.000	1	MIERJESKI, EDWARD &
SW¼ SE¼	800	IR	2.000	1	JOHNSON, KENNETH R
SE¼ SE¼	1400	IR	4.250	1	WALKER, JERRY

Section 24

NE¼ NE¼	101	IR	6.500	1	WHITE, CARROLL E
NE¼ NE¼	102	IR	14.100	1	COUCH, LEEROY E
NE¼ NE¼	103	IR	7.600	1	STONE, JERRY D
SE¼ NE¼	100	IR	3.500	1	BOUSQUET, LAWRENCE ED
SE¼ NE¼	103	IR	9.800	1	STONE, JERRY D
SE¼ NE¼	104	IR	0.800	1	PRICE, WESLEY B
SE¼ NE¼	105	IR	6.200	1	PRICE, WESLEY B

SE¼ NE¼	106	IR	0.400	1	COSTLEY, DELIA JILL
SE¼ NE¼	107	IR	0.500	1	BOUSQUET, LAWRENCE ED
SE¼ NE¼	108	IR	3.600	1	COSTLEY, DELIA JILL

NW¼ NW¼	2601	IR	5.000	1	STRUNK, JAMES W
SW¼ NW¼	2600	IR	13.500	1	BOE, STEPHEN L
SW¼ NW¼	2700	IR	14.500	1	BOE, STEPHEN L
NE¼ SE¼	600	IR	32.000	1	FRANKLIN, GEORGE

Section 25

NE¼ NE¼	100	IR	2.000	1	WHIPP, RAY P JR
NE¼ NE¼	101	IR	3.000	1	KARL, VERNETTE
NE¼ NE¼	102	IR	3.000	1	BOICHEL, ALEX
NE¼ NE¼	103	IR	1.250	1	EPPERS, DON R JR
NE¼ NE¼	104	IR	2.500	1	RIES, DARREL R
NE¼ NE¼	105	IR	1.250	1	PATTERSON, EUGENE
NE¼ NE¼	106	IR	2.500	1	MORRISSEY, ROBERT S
NE¼ NE¼	107	IR	5.750	1	BURCH, JERRY L
NE¼ NE¼	109	IR	2.500	1	FUQUA, DONALD K
NW¼ NE¼	300	IR	8.000	1	JOHNSON, LYLE H
NW¼ NE¼	303	IR	9.000	1	PATTERSON, EUGENE
NW¼ NE¼	304	IR	3.000	1	JOHNSON, PATTY
SW¼ NE¼	204	IR	3.000	1	PURCELL, MARY LOU &
SW¼ NE¼	205	IR	0.100	1	PURCELL, MARY LOU &
SW¼ NE¼	3400	IR	0.600	1	LAZY RIVER PROPERTIES
SW¼ NE¼	3500	IR	0.150	1	LAZY RIVER PROPERTIES
SE¼ NE¼	203	IR	3.500	1	HOGUE, JAMES D
SE¼ NE¼	204	IR	12.300	1	PURCELL, MARY LOU &
SE¼ NE¼	205	IR	16.600	1	PURCELL, MARY LOU &
SE¼ NE¼	3400	IR	0.100	1	LAZY RIVER PROPERTIES
SE¼ NE¼	3500	IR	0.150	1	LAZY RIVER PROPERTIES
NE¼ NW¼	401	IR	2.500	1	CLIFFORD, ELISABETH L
NE¼ NW¼	402	IR	2.000	1	MARRONE, SAM
NE¼ NW¼	403	IR	4.000	1	PEZAS, FLORENCE
NE¼ NW¼	404	IR	2.500	1	ROLLER-MCKAY, ELVA P
NE¼ NW¼	405	IR	2.000	1	BROOKS, RAY C
NE¼ NW¼	406	IR	1.400	1	WYLLIE, GARY A
NE¼ NW¼	407	IR	3.370	1	SMITH, GILLIAN M
NE¼ NW¼	408	IR	1.300	1	TRAHAN, MARK A
NE¼ NW¼	409	IR	2.000	1	LA CLAIR, WILLIAM J
NE¼ NW¼	410	IR	2.000	1	HIGHT, RICHARD B
NE¼ NW¼	411	IR	1.700	1	FOSTER, DOUGLAS R
NE¼ NW¼	412	IR	1.500	1	HUITT, GARRY D
NE¼ NW¼	413	IR	2.700	1	BEAVER, E W



NE¼ NW¼	414	IR	0.500	1	SHINE, TERRY N
NE¼ NW¼	415	IR	0.400	1	WYLLIE, GARY A
NW¼ NW¼	500	IR	3.000	1	FISCHER, RICHELLE L &
NW¼ NW¼	502	IR	1.500	1	CORNELL, JACK R
NW¼ NW¼	508	IR	5.000	1	WILSON, ROBERT E
NW¼ NW¼	516	IR	0.500	1	CORNELL, JACK R
SW¼ NW¼	500	IR	0.600	1	FISCHER, RICHELLE L &
SW¼ NW¼	504	IR	0.500	1	RAPUE, KARON
SW¼ NW¼	505	IR	0.400	1	FISCHER, RICHELLE L &
SW¼ NW¼	506	IR	4.200	1	KATTER, LYLE
SW¼ NW¼	511	IR	1.000	1	BRILEY, DOROTHY
SW¼ NW¼	512	IR	0.500	1	BURKE, CARL
SW¼ NW¼	513	IR	0.800	1	KATTER, LYLE
SE¼ NW¼	201	IR	24.000	1	HARKEY/YOUNG INVESTMENTS
NE¼ SW¼	700	IR	7.000	1	ROSS, MAX
NE¼ SW¼	701	IR	3.790	1	MC CUSKER, MICHAEL
NE¼ SW¼	702	IR	4.500	1	PATTERSON, ROBERT D
NE¼ SW¼	703	IR	4.500	1	THOMAS, WILLIAM B
NE¼ SW¼	704	IR	4.000	1	DRAMEN, DR ARTHUR
NE¼ SW¼	705	IR	5.000	1	BARTLEY, VERN
NE¼ SW¼	706	IR	1.000	1	JESSE E & HELEN M LIVING TRUST
NW¼ SW¼	2000	IR	5.000	1	BAILEY, HELEN
SE¼ SW¼	100	IR	2.000	1	HAVNIEAR, LARRY D
SE¼ SW¼	300	IR	5.200	1	O'NEAL, DEAN
SE¼ SW¼	400	IR	2.400	1	EASTMONT CHURCH
NE¼ SE¼	200	IR	1.500	1	GIANOTTI, MICHAEL A
NE¼ SE¼	2100	IR	2.500	1	HORTON, DALE W
NE¼ SE¼	2200	IR	1.000	1	BOSLAND-BRUNO LIVING TRUST
NE¼ SE¼	2300	IR	1.000	1	MCBURNETT, M STEVEN
NE¼ SE¼	2500	IR	0.750	1	PATRICK, RYAN
NE¼ SE¼	2600	IR	0.250	1	WILLIAMS, RANDALL R
NE¼ SE¼	2700	IR	5.000	1	SCHULZ, GERALD A
NE¼ SE¼	300	IR	0.250	1	ANDERSON TRUST
NE¼ SE¼	400	IR	0.500	1	DRUTMAN, JEFFREY
NE¼ SE¼	500	IR	0.250	1	SOTH, PHILLIP G
NW¼ SE¼	2800	IR	3.000	1	LARRANETA, MICHAEL J
NW¼ SE¼	3000	IR	2.000	1	WHEELER, GEORGE A
NW¼ SE¼	3100	IR	2.500	1	PAYNE, WALTER
NW¼ SE¼	3101	IR	2.000	1	DUNDAS, ROBERT S
NW¼ SE¼	3102	IR	0.500	1	DUNDAS, ROBERT S
NW¼ SE¼	3200	IR	3.500	1	MCALLISTER, ETIENNE E
NW¼ SE¼	3300	IR	3.500	1	HEIMBUCH, HOWARD
NW¼ SE¼	3400	IR	4.000	1	ROOKS, MARK W
NW¼ SE¼	3500	IR	4.000	1	DAVIS, LEE R
SW¼ SE¼	3800	IR	2.400	1	REINHART, ARNOLD D

SW¼ SE¼	3900	IR	1.600	1	SMARTT, MICHAEL W
SW¼ SE¼	4000	IR	1.400	1	CLAUSEN, GARY L
SW¼ SE¼	4100	IR	2.100	1	CLAUSEN, GARY L
SW¼ SE¼	4200	IR	2.000	1	ULLEDAHL, JOEL H
SW¼ SE¼	4301	IR	2.500	1	ZITNIK, JOACHIM
SW¼ SE¼	4302	IR	2.500	1	ZITNIK, JOACHIM
SW¼ SE¼	4400	IR	1.500	1	MCWHORTON, ROBERT K
SW¼ SE¼	4500	IR	1.800	1	NIMMO, ROBERT
SW¼ SE¼	4502	IR	1.900	1	BIRCH, JOHN
SE¼ SE¼	1000	IR	0.250	1	MCCLURE, WILLIAM
SE¼ SE¼	1100	IR	0.250	1	O'BRIEN, EDWARD &
SE¼ SE¼	1300	IR	0.500	1	SKOVBORG, LAWRENCE D
SE¼ SE¼	1500	IR	0.500	1	DONLEY, MICHAEL
SE¼ SE¼	1600	IR	1.500	1	DERTINGER, ALAN L &
SE¼ SE¼	1800	IR	0.250	1	KERR, DENNIS C
SE¼ SE¼	1900	IR	0.250	1	PARKS, JERRY K
SE¼ SE¼	2000	IR	0.250	1	SMITH, DONALD
SE¼ SE¼	600	IR	1.000	1	BROWN, PATRICK
SE¼ SE¼	700	IR	0.250	1	SMITH, CRAIG G
SE¼ SE¼	800	IR	0.250	1	TISHER, KENNETH R

Section 26

SE¼ NW¼	500	IR	5.500	1	BRIGGS, RICHARD
SE¼ NW¼	600	IR	1.600	1	RIPPY, FRANKIE G &
SE¼ NW¼	603	IR	1.400	1	RIPPY, FRANKIE G &
SE¼ NW¼	800	IR	3.590	1	BERNHARDT CONSTRUCTION
SW¼ SW¼	4000	IR	1.300	1	BROWN, DANIEL F
SW¼ SW¼	4100	IR	3.000	1	LEE, WILLIAM RICHARD
SW¼ SW¼	5001	IR	1.000	1	DE ALICANTE, MARCEL R
SW¼ SW¼	5100	IR	1.000	1	CONARD, MARSHALL
SW¼ SW¼	5104	IR	1.750	1	CONARD, MARSHALL
SW¼ SW¼	5200	IR	1.000	1	NELSON, REED
SE¼ SW¼	4000	IR	1.400	1	BROWN, DANIEL F
SE¼ SW¼	4000	PND	0.300	1	BROWN, DANIEL F
SE¼ SW¼	4100	IR	6.000	1	LEE, WILLIAM RICHARD
SW¼ SE¼	1200	IR	3.200	1	SISTERS OF ST JOSEPH OF
SW¼ SE¼	1200	PND	0.600	1	SISTERS OF ST JOSEPH OF
SW¼ SE¼	1200	PND	1.200	1	SISTERS OF ST JOSEPH OF
SW¼ SE¼	1202	IR	0.500	1	SISTERS OF ST JOSEPH OF
SE¼ SE¼	1200	IR	1.500	1	SISTERS OF ST JOSEPH OF

Section 27

NE¼ NE¼	5200	IR	1.000	1	OSBORNE, GLENN
NE¼ NE¼	5700	IR	0.500	1	TAYLOR, JEFFREY W
NE¼ NE¼	5800	IR	0.900	1	ANDERSON, LOREN R

SW¼ NE¼	1001	IR	0.500	1	CHILD, GARY F
SW¼ NE¼	400	IR	1.000	1	CARDER, BERT
SW¼ NE¼	500	IR	1.500	1	THALHOFER, JOSEPH
SW¼ NE¼	700	IR	2.200	1	MCCOOL, ROBERT J
SW¼ NE¼	828	IR	0.360	1	STEINERT, KIRK B
SW¼ NE¼	900	IR	0.700	1	SWANSON, DONALD H
SE¼ NE¼	9200	IR	1.500	1	CHURCH OF JESUS CHRIST
SE¼ NE¼	9300	IR	0.500	1	HOOVER, LYNN
SE¼ NW¼	1300	IR	2.000	1	MIDSTATE CHILD DEVELOPMENT INC
SE¼ NW¼	1700	IR	0.500	1	CAMPBELL, THOMAS E
SE¼ NW¼	1700	PND	0.500	1	CAMPBELL, THOMAS E
NE¼ SW¼	102	IR	0.560	1	RAUCH, LARRY A
NE¼ SW¼	1100	IR	2.020	1	COUCH, MAHLON
NE¼ SW¼	200	IR	1.860	1	CLEVELAND, GEORGE
NE¼ SW¼	400	IR	1.900	1	COYLE, GEORGE
NE¼ SW¼	500	IR	2.140	1	MODJESKI, R JOSEPH
NE¼ SW¼	702	IR	2.500	1	MIX, MARVIN
NE¼ SW¼	703	IR	0.500	1	MIX, MARVIN
NE¼ SW¼	801	IR	0.500	1	HARDCASTLE, JEFFREY M
NE¼ SW¼	900	IR	0.500	1	ANDREWS, THOMAS M
NE¼ SE¼	4900	IR	0.900	1	BEND METRO PARK & REC.
NE¼ SE¼	4901	IR	1.680	1	BEND METRO PARK & REC.
NE¼ SE¼	4902	IR	5.100	1	BEND METRO PARK & REC.
NW¼ SE¼	100	IR	0.150	1	MULROONEY, MICHAEL
NW¼ SE¼	1100	IR	0.800	1	SMITH, INGRID K
NW¼ SE¼	1200	IR	0.800	1	ALLEN, JIM
NW¼ SE¼	1201	IR	1.100	1	ROSE, CLIFFORD
NW¼ SE¼	1300	IR	1.300	1	CLOWERS, GORDON W
NW¼ SE¼	200	IR	0.800	1	JENSEN, LOWELL
NW¼ SE¼	300	IR	1.000	1	BLACKWELL, TERRY
NW¼ SE¼	301	IR	1.000	1	JENSEN, ROBERT L
NW¼ SE¼	400	IR	0.700	1	DUBEROW, B G
NW¼ SE¼	500	IR	1.400	1	PIERATT, TOM
NW¼ SE¼	501	IR	1.400	1	PIERATT, TOM
NW¼ SE¼	600	IR	0.380	1	KOZAK, MICHAEL
NW¼ SE¼	601	IR	0.750	1	KOZAK, MICHAEL
NW¼ SE¼	700	IR	0.390	1	ELLIS, DR WILLIAM
NW¼ SE¼	701	IR	0.150	1	ELLIS, DR WILLIAM
NW¼ SE¼	800	IR	0.700	1	ELLIS, DR WILLIAM
NW¼ SE¼	801	IR	0.450	1	ELLIS, DR WILLIAM
NW¼ SE¼	900	IR	0.520	1	ELLIS, DR WILLIAM
NW¼ SE¼	901	IR	2.300	1	ELLIS, DR WILLIAM

Section 28

NE¼ NE¼	600	IR	0.600	10	RIVER'S EDGE INVESTMENTS
NE¼ NE¼	604	IR	0.200	10	RIVER'S EDGE INVESTMENTS
NW¼ NE¼	604	IR	8.100	10	RIVER'S EDGE INVESTMENTS
NW¼ NE¼	606	IR	1.200	10	RIVER'S EDGE INVESTMENTS
SW¼ NE¼	604	IR	3.600	10	RIVER'S EDGE INVESTMENTS
SW¼ NE¼	606	IR	0.900	10	RIVER'S EDGE INVESTMENTS
SE¼ NE¼	606	IR	1.400	10	RIVER'S EDGE INVESTMENTS
NE¼ NW¼	102	IR	1.400	10	RIVER'S EDGE INVESTMENTS
NE¼ NW¼	103	IR	10.646	10	RIVER'S EDGE INVESTMENTS
NW¼ NW¼	103	IR	4.637	10	RIVER'S EDGE INVESTMENTS
SW¼ NW¼	103	IR	2.799	10	RIVER'S EDGE INVESTMENTS
SE¼ NW¼	102	IR	4.100	10	RIVER'S EDGE INVESTMENTS
SE¼ NW¼	103	IR	7.071	10	RIVER'S EDGE INVESTMENTS

Section 29

SE¼ SE¼	5600	IR	0.600	3	BEND METRO PARK & REC.
SE¼ SE¼	600	IR	1.100	3	BEND METRO PARK & REC.
SE¼ SE¼	700	IR	0.400	3	BEND METRO PARK & REC.

Section 31

NW¼ NE¼	4001	IR	1.100	7	BEND METRO PARK & REC.
NW¼ NE¼	5100	IR	4.200	7 & 8	BEND METRO PARK & REC.
SW¼ NW¼	4200	IR	0.600	6	BEND METRO PARK & REC.
SW¼ NW¼	4700	IR	6.100	4 & 5	BEND METRO PARK & REC.
SW¼ NW¼	4800	IR	4.100	6	BEND METRO PARK & REC.
SE¼ NW¼	7100	IR	3.100	4 & 5	BEND METRO PARK & REC.
SW¼ NW¼	000	MUN	15.000	4	CITY OF BEND
NW¼ SW¼	4700	IR	2.700	4 & 5	BEND METRO PARK & REC.
SW¼ SW¼	19000	IR	0.500	2	FIFTEEN SW COLORADO
SE¼ SW¼	19000	IR	0.100	2	FIFTEEN SW COLORADO

Section 32

NE¼ NE¼	100	IR	0.500	1	BEND SCHOOL DIST
NE¼ NE¼	104	IR	3.100	1	BEND SCHOOL DIST

Section 33

SW¼ NE¼	1200	IR	1.400	1	WILLIAMSON, E W
NE¼ NW¼	900	IR	3.000	1	SU, AMBROSE
NW¼ NW¼	1803	IR	2.800	1	BEND SCHOOL DIST
NW¼ NW¼	1804	IR	0.900	1	BEND SCHOOL DIST
NE¼ SW¼	1900	IR	1.500	1	GREGORY, JOHN R
NE¼ SW¼	2000	IR	0.800	1	ARNETT, SHELDON
NE¼ SW¼	2002	IR	0.400	1	ARNETT, SHELDON
NE¼ SW¼	2003	IR	0.100	1	ARNETT, SHELDON
SW¼ SW¼	100	IR	1.000	1	MERRITT, DOTSON

SW¼ SW¼	400	IR	3.000	1	MERRITT, DOTSON
SW¼ SW¼	500	IR	0.500	1	FURLOTT, CLIFFORD D
SE¼ SW¼	400	IR	3.000	1	LANCET, A LINCOLN
NW¼ SE¼	1200	IR	11.200	1	WILLIAMSON, E W
NW¼ SE¼	1200	PND	2.600	1	WILLIAMSON, E W
NW¼ SE¼	1205	IR	0.250	1	WILLIAMSON, E W
SW¼ SE¼	1100	IR	0.500	1	BARNCORD, ROBERT R
SW¼ SE¼	1200	IR	1.590	1	MILLS, MICHAEL W
SW¼ SE¼	1300	IR	1.500	1	LOWERY, LARRY
SW¼ SE¼	1400	IR	2.350	1	STOKES, TOM A
SW¼ SE¼	1500	IR	1.810	1	CLARK, ALVIN
SW¼ SE¼	1600	IR	0.500	1	BANGS, LARRY G
SW¼ SE¼	1601	IR	1.500	1	BANGS, LARRY G
SW¼ SE¼	1602	IR	0.900	1	PENHOLLOW, TERRY
SW¼ SE¼	1603	IR	0.500	1	PENHOLLOW, TERRY
SW¼ SE¼	1800	IR	2.400	1	JENSEN, RONALD L
SW¼ SE¼	700	IR	1.750	1	WILLIVER, STERLING
SW¼ SE¼	701	IR	1.000	1	BREITENSTEIN, RONALD
SW¼ SE¼	801	IR	0.900	1	JONES, WALTER
SE¼ SE¼	1000	IR	5.600	1	SCOTT, STEVE C
SE¼ SE¼	1200	IR	1.400	1	EMICK, JACK L ET AL
SE¼ SE¼	1300	IR	3.500	1	WESTERMEYER, DANIEL M
SE¼ SE¼	900	IR	0.800	1	BLACKBURN, WILLIAM

Section 34

NW¼ NE¼	1702	IR	2.000	1	MEECE, BRIAN
SE¼ NE¼	1300	IR	17.000	1	MORRIS, ALAN G
SE¼ NE¼	1301	IR	6.000	1	ROGERSON, RICK
SW¼ NW¼	200	IR	6.500	1	VVI LTD LIABILITY COMPANY
SW¼ NW¼	201	IR	7.500	1	SCHLIEP, STANLEY R TRUSTEE
SW¼ NW¼	202	IR	0.700	1	VVI LTD LIABILITY COMPANY
NE¼ SW¼	600	IR	0.300	1	KIRK, RUSSELL A
NE¼ SW¼	801	IR	0.700	1	KIRK, RUSSELL A
NE¼ SW¼	802	IR	3.600	1	JONES, DAVID
NE¼ SW¼	803	IR	3.000	1	ENGLISH, GARY S
NE¼ SW¼	880	IR	3.600	1	ENGLISH, GARY S
NE¼ SW¼	890	IR	1.500	1	HUNT, DEAN
NE¼ SW¼	891	IR	1.500	1	HUNT, DEAN
SW¼ SW¼	402	IR	3.000	1	LITCHFIELD, RALPH
SW¼ SW¼	403	IR	2.000	1	BEND CHRISTIAN CENTER
SW¼ SW¼	404	IR	1.500	1	BRADETICH, PHILIP
SW¼ SW¼	407	IR	1.500	1	SLATE, CARL
SE¼ SW¼	500	IR	1.000	1	ENGLISH, GARY S
SE¼ SW¼	501	IR	5.000	1	JONES, DAVID A
SE¼ SW¼	503	IR	0.700	1	SHERMAN, GERALD

SE¼ SW¼	504	IR	4.000	1	NIPPER, ROBERT L
SE¼ SW¼	505	IR	8.000	1	ENGLISH, GARY S
SE¼ SW¼	506	IR	4.000	1	BEND FREE METHODIST CHURCH
SE¼ SW¼	508	IR	0.300	1	YACKLEY, BECKY JOANN
SE¼ SW¼	509	IR	1.100	1	WILSON, JANE
NE¼ SE¼	1401	IR	1.000	1	DULIN, GLENN
NE¼ SE¼	1402	IR	1.500	1	WIRGES, MARJORIE M
NE¼ SE¼	1403	IR	4.000	1	MAYER, WILLIAM D
NW¼ SE¼	1100	IR	1.000	1	SHOLES, FORREST
NW¼ SE¼	1205	IR	1.500	1	LEGG, GALEN L
NW¼ SE¼	900	IR	6.000	1	LEE, JANET KAY
SW¼ SE¼	1500	IR	9.250	1	ENSWORTH, JOHN
SW¼ SE¼	1500	PND	9.750	1	ENSWORTH, JOHN
SE¼ SE¼	1600	IR	23.000	1	BOESE, RALPH
SE¼ SE¼	1601	IR	2.000	1	RAPPLEYEA, LENOMA LYNN

Section 35

NW¼ NW¼	600	IR	1.000	1	CARR, RICHARD
NE¼ SW¼	801	IR	4.000	1	CHRISTIAN LIFE CENTER
SW¼ SE¼	1300	IR	0.700	1	CROWN EQUITY, INC
SW¼ SE¼	1301	IR	0.600	1	WESTON, GLORIA
SW¼ SE¼	1301	IR	9.100	1	WESTON, GLORIA
SW¼ SE¼	1302	IR	4.800	1	WESTON, GLORIA
SE¼ SE¼	1400	IR	2.800	1	IZO, FRANK
SE¼ SE¼	1401	IR	3.800	1	CROWN EQUITY, INC
SE¼ SE¼	1402	IR	2.500	1	SPENCE, KENNY R
SE¼ SE¼	1403	IR	5.200	1	CROWN EQUITY, INC
SE¼ SE¼	1404	IR	3.500	1	GETZ, MELVILLE J TRUST

Section 36

Township 17 South, Range 12 East, W.M.

SW¼ SE¼	300	IR	3.000	1	THE MOORE FAMILY TRUST
SW¼ SE¼	400	IR	4.500	1	KELLY, MICHAEL P
SW¼ SE¼	500	IR	2.000	1	COVEY, PHILLIP R. ESTATE
SW¼ SE¼	600	IR	2.000	1	MAHONEY, GLENDA MAUREEN
SW¼ SE¼	700	IR	9.000	1	MADDUX, THOMAS

Section 17

SW¼ NW¼	700	IR	10.000	1	OLIVER, STANLEY
SW¼ NW¼	701	IR	1.500	1	TARBET, DALE
NW¼ SW¼	800	IR	16.500	1	UMSTED, JERRY
NW¼ SW¼	802	IR	6.000	1	TRIPLETT, GUY H III
SW¼ SW¼	1000	IR	5.800	1	BULLIS, HARRY
SW¼ SW¼	900	IR	2.200	1	BULLIS, HARRY
SW¼ SW¼	901	IR	10.000	1	ZIMMER, MONA

SE¼ NW¼	800	IR	7.500	11	CROFOOT, LEONARD V
NE¼ SW¼	100	IR	1.900	11	SANTUCCI, BRADLEY L
NE¼ SW¼	200	IR	2.000	11	REID, ELSIE ZEHR
NE¼ SW¼	300	IR	7.000	11	WHITEHEAD, CECIL
NE¼ SW¼	400	IR	2.400	11	LAHEY, MICHAEL J
NE¼ SW¼	401	IR	4.600	11	MASTERTON, DEAN W
NE¼ SW¼	500	IR	6.000	11	CROFOOT, LEONARD V
NW¼ SW¼	100	IR	3.000	11	PAULSEN, STEVEN M
NW¼ SW¼	1000	IR	1.000	11	HOEPER, DENNIS E
NW¼ SW¼	1001	IR	1.000	11	HOEPER, DENNIS E
NW¼ SW¼	300	IR	1.300	11	SHACKELL, SIMON T
NW¼ SW¼	400	IR	1.200	11	WESLEY, LEONARD
NW¼ SW¼	500	IR	1.250	11	MADISON, ROGER
NW¼ SW¼	600	IR	1.000	11	MADISON, ROGER
NW¼ SW¼	700	IR	4.250	11	FERRIN, WILLIAM M
NW¼ SW¼	800	IR	1.600	11	SEQUEIRA, MICHAEL A
NW¼ SW¼	800	IR	1.500	11	SWEENEY, HARRIET E
NW¼ SW¼	900	IR	3.500	11	STOWERS, MARIANNE YVONNE
SW¼ SW¼	100	IR	3.000	11	MERGEL, WILLIAM B
SW¼ SW¼	1000	IR	0.970	11	THOMPSON, JAMES R
SW¼ SW¼	200	IR	1.000	11	SEARCY, BONNIE E
SW¼ SW¼	300	IR	2.000	11	GUZMAN, RENE J
SW¼ SW¼	300	IR	2.460	11	WALSH, ALAN J
SW¼ SW¼	400	IR	4.970	11	TROSCLAIR, ROY V
SW¼ SW¼	500	IR	0.500	11	BOSCH, JOHN
SW¼ SW¼	600	IR	1.000	11	SCHWARZ, HANS H
SW¼ SW¼	700	IR	2.000	11	FRANK, DELORES
SW¼ SW¼	800	IR	1.670	11	BOSCH, JOHN MCKENNA JR
SW¼ SW¼	900	IR	1.500	11	BOSCH, JOHN
SE¼ SW¼	100	IR	9.000	1	GIANOTTI, WILTON A
SE¼ SW¼	200	IR	2.100	1	CROFOOT, LEONARD V
SE¼ SW¼	300	IR	2.100	1	CROFOOT, LEONARD V
SE¼ SW¼	500	IR	1.000	1	MEDLEY, KENNETH D
SE¼ SW¼	600	IR	3.800	1	PAGE, JERRY LYNN
SE¼ SW¼	700	IR	3.500	1	WALKER, CLARENCE
SE¼ SW¼	800	IR	3.500	1	PRICE, DANNY R
NE¼ SE¼	800	IR	7.000	1	PHILLIPS, HOYLE DAVID
NE¼ SE¼	802	IR	0.500	1	DE WITT, MRS ANNIE
NE¼ SE¼	803	IR	0.500	1	MENDONCA, EDWARD D
NE¼ SE¼	805	IR	2.600	1	DYER, BOYD J
NE¼ SE¼	806	IR	15.700	1	DYER, BRUCE
NW¼ SE¼	100	IR	1.100	11	SANTUCCI, BRADLEY L

NE¼ SE¼	100	IR	11.900	1	SMEAD, IRENE L
NE¼ SE¼	200	IR	15.100	1	SMEAD, IRENE L
NW¼ SE¼	400	IR	1.000	1	A'NEAL, WAYNE W
NW¼ SE¼	401	IR	3.000	1	LANE, WILLIAM H
NW¼ SE¼	402	IR	3.000	1	MERRELL, DONALD L
NW¼ SE¼	403	IR	1.000	1	KIRKPATRICK, JEFFERY D
SW¼ SE¼	1200	IR	1.000	1	CALLAHAN, DONALD A
SW¼ SE¼	1300	IR	1.000	1	HIGHAM, MICHAEL E
SW¼ SE¼	1400	IR	1.000	1	WILKE, DAVID M
SW¼ SE¼	1500	IR	2.000	1	WILKE, LAWRENCE G SR
SW¼ SE¼	1600	IR	1.000	1	AMBERSON, MARK W
SW¼ SE¼	1700	IR	1.000	1	BARTEL, MARVIN R
SW¼ SE¼	1800	IR	1.000	1	HANSEN, STEPHEN G
SW¼ SE¼	1900	IR	1.000	1	PULZONE, JAMES M
SW¼ SE¼	2000	IR	1.000	1	PELHAM, JACKIE LEE
SW¼ SE¼	201	IR	1.500	1	SHAW, GEORGE E
SW¼ SE¼	2100	IR	1.000	1	SEARS, KENNETH W
SW¼ SE¼	2200	IR	1.000	1	WILLIAMSON, WILLIAM TUCKER
SW¼ SE¼	2300	IR	1.000	1	CURRY, MICHAEL J
SW¼ SE¼	2400	IR	1.000	1	STOWE, RONALD
SW¼ SE¼	2500	IR	1.000	1	HAMILTON, DAVID J &
SW¼ SE¼	300	IR	1.000	1	MAGNUSON, VYRLEE
SE¼ SE¼	202	IR	6.800	1	ASCHOFF, MARK
SE¼ SE¼	203	IR	2.200	1	WATERMAN, ROBERT
SE¼ SE¼	204	IR	13.000	1	SMEAD, IRENE L

Section 18

NE¼ NE¼	102	IR	18.000	1	BRILEY, ROBERT R
NE¼ NE¼	103	IR	2.500	1	SCHMIDT, AUGUST W
NE¼ NE¼	104	IR	0.440	1	GARZINI, RONALD A
NE¼ NE¼	105	IR	2.000	1	DANIELS, EDNA
NE¼ NE¼	112	IR	0.500	1	KREPS, JILL L
NE¼ NE¼	113	IR	0.400	1	COOK, STANLEY
NE¼ NE¼	114	IR	0.380	1	MAROLD, ROBERT E
NE¼ NE¼	116	IR	3.000	1	CHESTER, WILLIAM R
NE¼ NE¼	117	IR	0.620	1	HODSON, KENNETH W
NE¼ NE¼	119	IR	5.000	1	BRILEY, ROBERT R
NW¼ NE¼	101	IR	3.000	1	CARR, ROBERT F
NW¼ NE¼	104	IR	2.160	1	GARZINI, RONALD A
NW¼ NE¼	106	IR	1.000	1	YOUNGBLOOD, ANDREW
NW¼ NE¼	107	IR	2.000	1	WILLEY, BRIAN H
NW¼ NE¼	108	IR	2.000	1	JUHL, THEODORE CARL
NW¼ NE¼	109	IR	4.400	1	ROSENBROCK, MICHAEL & BARBARA
NW¼ NE¼	110	IR	1.000	1	COURTNEY, JOYCE A
NW¼ NE¼	110	IR	1.000	1	COURTNEY, RAYMOND H



NW¼ NE¼	111	IR	0.750	1	SCOTT, HOWARD LEE
NW¼ NE¼	112	IR	1.000	1	KREPS, JILL L
NW¼ NE¼	113	IR	0.350	1	COOK, STANLEY
NW¼ NE¼	114	IR	0.370	1	MAROLD, ROBERT E
NW¼ NE¼	115	IR	0.750	1	HEUSTON, B H
NW¼ NE¼	117	IR	0.880	1	HODSON, KENNETH W
NW¼ NE¼	118	IR	3.000	1	EMERSON, RALPH
SW¼ NE¼	1101	IR	3.500	1	CROSSAN, TERRY G
SW¼ NE¼	1102	IR	10.500	1	WAMPLER, JOSEPH
SW¼ NE¼	1103	IR	4.000	1	GIBSON, STEVEN J
SW¼ NE¼	1104	IR	3.000	1	POOL, HERBERT H
SW¼ NE¼	1105	IR	5.000	1	FIELD, KEVIN
SE¼ NE¼	1100	IR	8.700	1	CRONEN, DARYL C, ET AL
SE¼ NE¼	1106	IR	5.000	1	BUCKNER, ORVILLE K II ET AL
SE¼ NE¼	1107	IR	7.100	1	HUGHES, GARY D
NE¼ NW¼	200	IR	12.130	1	ECKSTEIN, JAMES
NE¼ NW¼	201	IR	12.000	1	KULYIK, STEPHEN J
NW¼ NW¼	300	IR	1.500	1	MOSLEY, MAX
NW¼ NW¼	301	IR	7.500	1	CUTTER, DOLORES
NW¼ NW¼	400	IR	1.500	1	JOHANSEN, GARY
NW¼ NW¼	401	IR	0.500	1	CUTTER, MATTHEW D
SW¼ NW¼	500	IR	2.000	1	REUBER, WALTHER J
SW¼ NW¼	502	IR	2.500	1	CHASE, DANIEL G
SW¼ NW¼	600	IR	1.500	1	HEINRICH, RALPH J
SW¼ NW¼	601	IR	3.000	1	BUTLER, BILLIE L
SW¼ NW¼	700	IR	10.000	1	COATS, GOLDIE &
SE¼ NW¼	1000	IR	3.000	1	FLOYD, JAMES S
SE¼ NW¼	800	IR	13.000	1	BOWE, DEBRA J
SE¼ NW¼	900	IR	9.000	1	ZULLO, SAM J
SE¼ NW¼	901	IR	8.000	1	HOBSON, HENRY C
NE¼ SW¼	1301	IR	4.000	1	DAVIS, KENNETH I
NE¼ SW¼	1303	IR	6.450	1	FLACK, CHARLES N
NE¼ SW¼	1304	IR	1.550	1	PAGE, DONALD L &
NE¼ SW¼	1306	IR	3.500	1	DAVIS, KENNETH I
NE¼ SW¼	1308	IR	1.000	1	TUCKER, NORMA A
NE¼ SW¼	1309	IR	1.000	1	THOMPSON, DANIEL P
NE¼ SW¼	1310	IR	6.500	1	MAGNUSON, MICHAEL L
NE¼ SW¼	1311	IR	3.000	1	MUELLER, PATRICIA A
NW¼ SW¼	1400	IR	23.000	1	CRONEN, CONLEY
SW¼ SW¼	1500	IR	5.000	1	NEWER, ROBERT J
SW¼ SW¼	1501	IR	8.000	1	VERTNER, VICTOR D
SW¼ SW¼	1502	IR	6.000	1	WORLEIN, JOSEPH
SW¼ SW¼	1503	IR	3.000	1	VAN LIEW, DONALD
SW¼ SW¼	1504	IR	3.000	1	SCHMITT, LOUIS G
SE¼ SW¼	1600	IR	4.000	1	WYMAN, RICHARD S III

SE¼ SW¼	1601	IR	5.700	1	KABER, SCOTT D
SE¼ SW¼	1602	IR	8.500	1	WILKE, LAWRENCE G SR
SE¼ SW¼	1603	IR	9.500	1	WYMAN, RICHARD S III
SE¼ SW¼	1604	IR	4.800	1	POOL, HERBERT H
NE¼ SE¼	1200	IR	14.600	1	BOYD, DOUGLAS C
NE¼ SE¼	1201	DUST	0.400	1	HENLEY, GARY C
NE¼ SE¼	1201	IR	19.600	1	HENLEY, GARY C
NE¼ SE¼	1202	IR	1.400	1	BOYD, DOUGLAS C
NW¼ SE¼	1300	IR	2.000	1	TORBETT, DONALD L
NW¼ SE¼	1302	IR	12.700	1	JOHNSON, J VERNON
NW¼ SE¼	1312	IR	8.000	1	BIANCHI, LOUIS A
SW¼ SE¼	1700	IR	18.000	1	WOODS, GLENN
SW¼ SE¼	1702	IR	6.000	1	SHORT, JOHN A
SW¼ SE¼	1704	IR	6.000	1	LEONE, DANIEL J &
SE¼ SE¼	1800	IR	18.000	1	SPEAR, STEVE &
SE¼ SE¼	1801	IR	18.000	1	YORK, DAVID

Section 19

NE¼ NE¼	104	IR	20.000	1	MARACCINI, VESTA LEE TRUSTEE
NW¼ NE¼	101	IR	18.000	1	THE MOORE FAMILY TRUST
SW¼ NE¼	102	IR	20.000	1	ROGERS, DEAN L
SE¼ NE¼	100	IR	11.000	1	THERRIAULT, DONA RAE
SE¼ NE¼	105	IR	14.000	1	FLOYD, JAMES S
SE¼ NW¼	200	PND	2.500	1	CITY OF BEND
NE¼ SW¼	400	IR	29.900	1	GIBSON, MARJORIE
NE¼ SW¼	400	PND	3.700	1	GIBSON, MARJORIE
NW¼ SW¼	400	IR	23.400	1	GIBSON, MARJORIE
NW¼ SW¼	401	IR	14.500	1	CITY OF BEND
SW¼ SW¼	500	IR	28.600	1	DAVIS, RICHARD NEIL
SE¼ SW¼	500	IR	31.400	1	DAVIS, RICHARD NEIL
NE¼ SE¼	1000	IR	3.000	1	DOUGHERTY, ROBERT
NE¼ SE¼	1101	IR	3.000	1	WARREN, DAVID S
NE¼ SE¼	1102	IR	1.400	1	FINE, MATHEW R
NE¼ SE¼	1103	IR	1.700	1	ROCK, FRED
NE¼ SE¼	1105	IR	3.000	1	WHYBRA, MARC STEPHEN
NE¼ SE¼	1106	IR	1.600	1	FINE, MATHEW R
NE¼ SE¼	1201	IR	1.800	1	NIGHTINGALE, JAMES A.S.
NE¼ SE¼	801	IR	1.000	1	HARTMAN, GREGORY
NE¼ SE¼	802	IR	2.500	1	ALDRICH, PERRY
NE¼ SE¼	803	IR	1.000	1	O'TOOLE, PAT
NE¼ SE¼	901	IR	6.000	1	REED, LOUIS C
NW¼ SE¼	700	IR	27.500	1	ELSHOFF, CAL
NW¼ SE¼	700	PND	0.500	1	ELSHOFF, CAL
SE¼ SE¼	1103	IR	0.300	1	ROCK, FRED
SE¼ SE¼	1104	IR	2.000	1	DICK, TERRY

SE¼ SE¼	1201	IR	1.200	1	NIGHTINGALE, JAMES A.S.
SE¼ SE¼	1300	IR	5.000	1	SANTA CRUZ, CAROLYN
SE¼ SE¼	1400	IR	3.000	1	SCHMIDLING, CLIFFORD E
SE¼ SE¼	1500	IR	0.200	1	PHILLIPS, MARC ALLAN
SE¼ SE¼	1700	IR	7.000	1	GILBIRDS, RALPH
SE¼ SE¼	1800	IR	1.800	1	PHILLIPS, MARC ALLAN

Section 20

SW¼ NE¼	200	IR	17.000	1	PREWITT, WILLIAM
SW¼ NE¼	201	IR	13.000	1	PREWITT, WILLIAM
NW¼ NW¼	500	IR	8.000	1	HOOVER, PETER J
NW¼ NW¼	700	IR	14.500	1	WELBOURN, DENNIS J
SW¼ NW¼	1000	IR	5.000	1	CUMMINS, DEWEY
SW¼ NW¼	1001	IR	8.000	1	SPORALSKY, KENNETH F
SW¼ NW¼	1100	IR	4.300	1	WHITSON, HOWARD
SW¼ NW¼	900	IR	5.000	1	GRECH, LARRY
NE¼ SW¼	1300	IR	2.000	1	LEGUM, KEITH J ET AL
NE¼ SW¼	1301	IR	2.000	1	CRESS, DANIEL B
SE¼ SW¼	1302	IR	2.000	1	MATSUKADO, WILLIAM M
NW¼ SE¼	1400	IR	6.000	1	PREWITT, WILLIAM

Section 21

NW¼ NE¼	203	IR	30.000	1	JONES, REBECCA L
NE¼ NW¼	203	IR	18.000	1	JONES, REBECCA L
NE¼ NW¼	204	IR	7.000	1	GUAJARDO, FRED
NE¼ NW¼	205	IR	5.000	1	RAY, CRAIG S
NW¼ NW¼	200	IR	0.600	1	STORLIE, TERRY
NW¼ NW¼	201	IR	7.500	1	NICKERSON, SHARON L
NW¼ NW¼	202	IR	4.000	1	COOK, KENNETH L
NW¼ NW¼	206	IR	7.000	1	GUAJARDO, FRED
NW¼ NW¼	300	IR	10.000	1	BROSINSKY, JACK
SW¼ NW¼	100	IR	1.900	1	STORLIE, ORVILLE
SW¼ NW¼	1000	IR	1.500	1	BUCK, STEVEN C
SW¼ NW¼	1100	IR	1.500	1	RAUSCHER, CHARLES L
SW¼ NW¼	1200	IR	1.000	1	GRAYBEAL, HAROLD D
SW¼ NW¼	1300	IR	1.500	1	CANTRELL, MORGAN
SW¼ NW¼	1400	IR	1.500	1	BONDURANT, CURTIS D
SW¼ NW¼	1500	IR	1.500	1	TENNENT, JOHN D
SW¼ NW¼	200	IR	1.500	1	WONSER, FRANKLIN D
SW¼ NW¼	300	IR	1.500	1	MOSS, SELDON D
SW¼ NW¼	400	IR	1.500	1	LARSEN, KAJ E
SW¼ NW¼	500	IR	1.500	1	STENKAMP, PAUL R

SW¼ NW¼	600	IR	1.500	1	ELBERT, SCOTT
SW¼ NW¼	700	IR	1.500	1	HARMESON, JANET
SW¼ NW¼	800	IR	1.500	1	DAVIS, REBECCA E
SW¼ NW¼	900	IR	1.500	1	COLE, JEFFREY H

Section 22

NW¼ NW¼	100	IR	2.000	1	HILLMAN, GORDON
NW¼ NW¼	1300	IR	2.000	1	BARGAS, BARBARA A
NW¼ NW¼	1400	IR	2.000	1	VIERRA, LAWRENCE
NW¼ NW¼	1500	IR	2.000	1	MURPHY, GLENN E
NW¼ NW¼	1600	IR	2.000	1	LACKEY, DAVID E
NW¼ NW¼	200	IR	2.000	1	KOEHLER, JAMES R
NW¼ NW¼	201	IR	2.000	1	KOEHLER, JAMES R
NW¼ NW¼	300	IR	3.000	1	GRANT, CHARLIE III, ET AL
NW¼ NW¼	400	IR	2.000	1	WILSON, BOBBIE JEAN
SW¼ NW¼	1000	IR	2.000	1	WINTERS, JAMES G
SW¼ NW¼	1100	IR	3.000	1	ANGLAND, MAURICE P
SW¼ NW¼	1200	IR	2.000	1	WHITAKER, JAMES L
SW¼ NW¼	500	IR	2.000	1	WILSON, CHARLES R ET AL ESTATE
SW¼ NW¼	600	IR	2.000	1	FAGEN, HARRY J
SW¼ NW¼	700	IR	1.000	1	HOLLOWELL, HERMAN
SW¼ NW¼	800	IR	2.000	1	BOWMAN, TERESA
SW¼ NW¼	900	IR	4.000	1	CORNETT, EARL
NE¼ SW¼	100	IR	10.000	1	DE PONZI, GEORGE
NE¼ SW¼	200	IR	7.000	1	SMITH, LAWRENCE M
NE¼ SW¼	300	IR	2.000	1	CLOUSE, CAROL LEE
NE¼ SW¼	400	IR	2.000	1	CLOUSE, CAROL LEE
NE¼ SW¼	500	IR	3.200	1	STYSKEL, EDWARD W
NE¼ SW¼	600	IR	0.700	1	WELLS, NANCY D ET AL
NE¼ SW¼	900	IR	0.500	1	CRAWFORD, GLENN A
NW¼ SW¼	1001	IR	3.000	1	BARTHOLOMEW, WILLIAM S JR
NW¼ SW¼	1100	IR	3.500	1	MARTIN, WADE C
NW¼ SW¼	500	IR	0.800	1	STYSKEL, EDWARD W
NW¼ SW¼	600	IR	1.300	1	WELLS, NANCY D ET AL
NW¼ SW¼	700	IR	2.000	1	NEELEY FAMILY TRUST
NW¼ SW¼	701	IR	3.000	1	SEIFERT, DAVID
NW¼ SW¼	702	IR	3.000	1	PAXTON, GUY
NW¼ SW¼	703	IR	2.000	1	BRADFORD, CHARLES A
NW¼ SW¼	900	IR	1.500	1	CRAWFORD, GLENN A
SE¼ SW¼	1500	IR	1.000	1	KAESCHE, WAYNE CURTIS TRUST
SW¼ SE¼	3400	IR	37.000	1	KAESCHE, WAYNE CURTIS TRUST

Section 27

NE¼ NE¼	100	IR	2.000	1	LYON, RICHARD L JR
NE¼ NE¼	200	IR	2.000	1	RASSMUSSEN, THOMAS H
NW¼ NE¼	400	IR	6.000	1	LEWIS, RICHARD L
NW¼ NE¼	500	IR	5.600	1	YOUNG, STEVE
SW¼ NE¼	500	IR	12.400	1	YOUNG, STEVE
SW¼ NE¼	800	IR	6.000	1	JACOBS, ALAN D
SW¼ NE¼	900	IR	7.000	1	JACOBS, ALAN D
SE¼ NE¼	1000	IR	3.500	1	KOMADINA, KEVIN
SE¼ NE¼	600	IR	4.400	1	EASLEY, JAMES
SE¼ NE¼	601	IR	7.940	1	EASLEY, JAMES
SE¼ NE¼	700	IR	6.500	1	HEILMEYER, JOHN T
SE¼ NW¼	1900	IR	3.000	1	MORGAN, BRECK & EVANS, KERRI
SE¼ NW¼	2000	IR	10.500	1	BROUILLETTE, THOMAS W
SE¼ NW¼	2100	IR	7.500	1	CLEAVENGER, MICHAEL J
SE¼ NW¼	2200	IR	9.500	1	WHITE, JOHN F III
NE¼ SW¼	100	IR	2.000	1	ASHENBRENNER, BONITA
NE¼ SW¼	101	IR	2.000	1	MCPHEETERS, RODNEY
NE¼ SW¼	102	IR	2.000	1	SHRUM, BILL
NE¼ SW¼	103	IR	4.000	1	HARLING, TERRY
NE¼ SW¼	200	IR	3.000	1	SNIDER, BRUCE H
NE¼ SW¼	300	IR	3.000	1	WILSON, GORDON K
NE¼ SW¼	400	IR	3.000	1	ALLEN, RON
NE¼ SW¼	501	IR	3.000	1	GIBSON, DARRELL
SW¼ SW¼	1401	IR	19.000	1	CHRISTMAN, JANEL
SW¼ SW¼	1407	IR	5.000	1	SCHROEDER, JAMES R JR
SE¼ SW¼	1100	IR	7.000	1	HOOD, ANDREW P
SE¼ SW¼	1200	IR	3.000	1	SCOVILLE, TERRY A
SE¼ SW¼	1300	IR	3.000	1	SLAUGHTER, BARRY H
SE¼ SW¼	600	IR	3.000	1	CALIANNO, DANIEL
SE¼ SW¼	700	IR	3.000	1	MANN, PATRICIA WENICK
SE¼ SW¼	800	IR	3.000	1	DAVEY, JEROME
SE¼ SW¼	900	IR	2.000	1	CRAWFORD, PATRICK
NE¼ SE¼	1100	IR	8.200	1	BENSON, CLIFFORD D
NE¼ SE¼	1402	IR	2.700	1	NEELEY, LEROY
NE¼ SE¼	1403	IR	9.800	1	NEELEY, LEROY
NE¼ SE¼	1405	IR	2.600	1	LEONE, ANACLETO III
NW¼ SE¼	1300	IR	18.760	1	CAREY, DONALD L
NW¼ SE¼	1301	IR	3.300	1	HOPPER, ROBIN E
SW¼ SE¼	1301	IR	0.700	1	HOPPER, ROBIN E
SW¼ SE¼	1700	IR	3.000	1	BRINKLEY, ROBERT B
SW¼ SE¼	1800	IR	1.000	1	GOODSTEIN, ROBERT C
SE¼ SE¼	1401	IR	4.260	1	WILLS, ELLEN M &

SE¼ SE¼	1404	IR	9.100	1	GILLESPIE, CLIFFORD W
SE¼ SE¼	1405	IR	6.300	1	LEONE, ANACLETO III
SE¼ SE¼	1500	IR	7.100	1	FISHER, LEONARD

Section 28

NW¼ NW¼	300	IR	31.400	1	DAVIS, RICHARD NEIL
NW¼ SW¼	400	IR	23.000	1	VAN BLOKLAND, CRAIG A &
NW¼ SW¼	401	IR	7.000	1	STOGSDILL, JEFFREY D
SW¼ SW¼	500	IR	14.000	1	BOURGEOIS, TERRY A
SW¼ SW¼	501	IR	14.000	1	FAULKNER, BARRY M

Section 29

NE¼ NE¼	100	IR	29.200	1	FORD, LAVERNE
NW¼ NE¼	101	IR	37.000	1	BUCHANAN, FRED M
SW¼ NE¼	1600	IR	10.000	1	LARSON, RICHARD G
SE¼ NE¼	100	IR	29.800	1	FORD, LAVERNE
NE¼ NW¼	201	IR	5.000	1	TSOURMAS, JAMES
NE¼ NW¼	202	IR	5.000	1	BIANCULLI, JOE
NE¼ NW¼	203	IR	3.000	1	HAMMER, LEO R
NE¼ NW¼	204	IR	1.000	1	MCHONE, DONALD R
NE¼ NW¼	205	IR	4.000	1	MOERSCHELL, KATHLEEN E
NW¼ NW¼	200	IR	17.400	1	ROBINSON, RONALD J JR
NW¼ NW¼	206	IR	17.600	1	ROBINSON, RONALD J JR
SW¼ NW¼	500	IR	9.000	1	ROBINSON, RONALD J JR
SW¼ NW¼	501	IR	4.000	1	FRANKLIN, WILLIAM
SW¼ NW¼	502	IR	4.500	1	EGGLESTON, PAUL H
SW¼ NW¼	503	IR	4.000	1	BRADBURY, STEVEN
SW¼ NW¼	504	IR	4.500	1	JOHNSON, ROBERT E
SW¼ NW¼	600	IR	8.000	1	MOYER, KENNETH M
SE¼ NW¼	400	IR	0.800	1	CARTY, JAMES R, ET AL
NE¼ SW¼	400	IR	15.800	1	CARTY, JAMES R, ET AL
SW¼ SW¼	1000	IR	2.000	1	MCCALL, JOHN
SW¼ SW¼	1100	IR	3.000	1	BRADBURY, LOIS
SW¼ SW¼	1201	IR	2.000	1	COBOS, TOMMY D
SW¼ SW¼	1300	IR	1.000	1	POSEY, JOHN R
SW¼ SW¼	1400	IR	3.000	1	DAVIS, RICHARD LYLE
SW¼ SW¼	800	IR	2.000	1	ANDERSON, GENE A
SW¼ SW¼	900	IR	2.000	1	DEGARMO, SAM JR
SE¼ SW¼	1500	IR	12.500	1	PAULSON, RENEE' J
SE¼ SW¼	1501	IR	12.000	1	HANSON, ARNOLD E
NE¼ SE¼	1700	IR	10.000	1	CAINE, PETER
NE¼ SE¼	1701	IR	14.000	1	SLAUGHTER, DOUGLAS J
NW¼ SE¼	1601	IR	23.000	1	ADLETA, THOMAS L
SW¼ SE¼	1602	IR	12.000	1	ADLETA, THOMAS L

SE¼ SE¼	1800	IR	10.250	1	TYE, MICHAEL
SE¼ SE¼	1801	IR	5.700	1	JACKSON, STEVEN A
SE¼ SE¼	1802	IR	4.450	1	TYE, MICHAEL
SE¼ SE¼	1804	IR	1.000	1	LARSON, RONALD H
SE¼ SE¼	2000	IR	1.600	1	LARSON, RONALD H

Section 30

NE¼ NE¼	100	IR	2.000	1	WALDROP, DANIEL J
NE¼ NE¼	1000	IR	2.000	1	RADTKE, DONALD E
NE¼ NE¼	1003	IR	2.000	1	SMITH, CLYDE WM II ET AL
NE¼ NE¼	1004	IR	0.500	1	STENKAMP, BERNARD
NE¼ NE¼	1011	IR	1.000	1	HALL, DON
NE¼ NE¼	1012	IR	1.500	1	THOMPSON, KELLY J ET AL
NE¼ NE¼	1013	IR	0.650	1	ROBERTS, WILLIAM P
NE¼ NE¼	1015	IR	0.500	1	AVERILL, JO
NE¼ NE¼	103	IR	2.000	1	HARRIS, FREDERICK M
NE¼ NE¼	105	IR	2.000	1	RALPH, GORDON D
NW¼ NE¼	1010	IR	0.100	1	PARKER, WALTER M.K. SR
NW¼ NE¼	1013	IR	0.500	1	ROBERTS, WILLIAM P
NW¼ NE¼	103	IR	3.000	1	HARRIS, FREDERICK M
NW¼ NE¼	200	IR	1.900	1	SEVERS, DONALD
NW¼ NE¼	300	IR	4.500	1	DAVIS, LARRY G
SW¼ NE¼	1001	IR	5.000	1	MORRIS, DARRELL J
SW¼ NE¼	1005	IR	2.000	1	MAZZOLA, CHARLES T
SW¼ NE¼	1006	IR	4.500	1	PAXTON, LESTER
SW¼ NE¼	1007	IR	0.500	1	REAL, HOLLIS
SW¼ NE¼	101	IR	1.000	1	SPITTLER, LAURA LEE
SW¼ NE¼	1010	IR	3.700	1	PARKER, WALTER M.K. SR
SW¼ NE¼	1013	IR	0.150	1	ROBERTS, WILLIAM P
SW¼ NE¼	1016	IR	2.000	1	REAL, HOLLIS
SW¼ NE¼	1017	IR	2.000	1	LINK, AVIS
SW¼ NE¼	102	IR	0.500	1	REAL, EMMA
SW¼ NE¼	200	IR	0.100	1	SEVERS, DONALD
SE¼ NE¼	1000	IR	1.000	1	RADTKE, DONALD E
SE¼ NE¼	1002	IR	1.000	1	HURLEY, STEVE
SE¼ NE¼	1008	IR	3.000	1	BARANY, LARRY J
SE¼ NE¼	1009	IR	4.000	1	MOORE, JOHN
SE¼ NE¼	1010	IR	0.200	1	PARKER, WALTER M.K. SR
SE¼ NE¼	1013	IR	0.700	1	ROBERTS, WILLIAM P
SE¼ NE¼	1017	IR	1.000	1	LINK, AVIS
SE¼ NE¼	1019	IR	5.000	1	HANSEN, RUSSELL A
NE¼ NW¼	400	IR	4.600	1	CLONTZ, ALVIE
NE¼ NW¼	401	IR	3.500	1	VOGELSANG, CHRISTOPHER
NE¼ NW¼	402	IR	9.000	1	HOBLIT, W C
NE¼ NW¼	404	IR	4.000	1	KINSEY, JAMES

NE¼ NW¼	405	IR	3.500	1	CRANDALL, DONALD
NE¼ NW¼	406	IR	1.400	1	CLONTZ, ALVIE
NE¼ NW¼	407	IR	4.700	1	HARGOUS, PETE
NE¼ NW¼	407	PND	0.300	1	HARGOUS, PETE
NW¼ NW¼	500	IR	1.700	1	DEWEY, DAVID L
NW¼ NW¼	503	IR	2.300	1	DEWEY, DAVID L
SW¼ NW¼	600	IR	8.850	1	BARNETT, DAVID
SE¼ NW¼	403	IR	8.000	1	FULLER, KERRY
SE¼ NW¼	800	IR	8.500	1	WHIDDON, JOE L
SE¼ NW¼	801	IR	5.000	1	KETRENOS, HARRY
SE¼ NW¼	802	IR	4.500	1	CLINKINBEARD, JAMES E
SE¼ NW¼	803	IR	3.000	1	FLEMING, WALTER T
NE¼ SW¼	100	IR	8.000	1	KOOK, JOSEPH JR
NE¼ SW¼	200	IR	19.400	1	ELLINGSON, MRS GEORGIA
NW¼ SW¼	300	IR	1.000	1	BODIE, JAMES W
NW¼ SW¼	500	IR	2.000	1	KINGSMITH, JOHN
NW¼ SW¼	600	IR	5.000	1	ENGLISH, GARY S
SW¼ SW¼	1000	IR	1.000	1	BREHM, VANCE W
SW¼ SW¼	1100	IR	1.000	1	WALTERS, H T
SW¼ SW¼	1200	IR	1.000	1	KNAPP, STEVEN
SW¼ SW¼	1300	IR	1.000	1	KNAPP, STEVEN L
SW¼ SW¼	1400	IR	1.000	1	TABOR, MICHAEL
SW¼ SW¼	1500	IR	2.000	1	BLOMQUIST, RANDALL J
SW¼ SW¼	1600	IR	1.000	1	DAUCSAVAGE, BRUCE
SW¼ SW¼	1700	IR	1.000	1	LEWIS, EDWARD E
SW¼ SW¼	1800	IR	1.400	1	GITTHENS, CHRISTIN LYNN
SW¼ SW¼	1900	IR	1.600	1	PENTECOSTAL CHURCH OF GOD
SW¼ SW¼	700	IR	1.000	1	BLANCHARD, JOHN M
SW¼ SW¼	800	IR	1.000	1	KEPHART, DAVID W
SW¼ SW¼	900	IR	2.000	1	HORNE, DAVID L
SE¼ SW¼	2000	IR	15.700	1	WATSON, RICHARD C
SE¼ SW¼	2001	IR	18.300	1	MEYER, CHARLOTTE
NE¼ SE¼	1100	IR	6.800	1	MCELRATH, THOMAS
NE¼ SE¼	1103	IR	5.500	1	REYNOLDS, MARK P
NW¼ SE¼	1101	IR	5.000	1	STROBEL, RONALD
NW¼ SE¼	1104	IR	5.000	1	HEEREN, KARL C
NW¼ SE¼	1200	IR	2.000	1	HANSHEW, SHIRLEY J
NW¼ SE¼	1901	IR	2.000	1	TORKELSON, RICHARD
NW¼ SE¼	1904	IR	3.820	1	TORKELSON, CLARENCE
SW¼ SE¼	1904	IR	12.180	1	TORKELSON, CLARENCE
SE¼ SE¼	1902	IR	3.000	1	BASHIAN, LARRY

Section 31



NE¼ NE¼	100	IR	13.000	1	KENNEDY, TIMOTHY M
NE¼ NE¼	101	IR	11.000	1	BURNSIDE, BOB
NW¼ NE¼	200	IR	3.000	1	CURRY, ROBERT CHARLES
NW¼ NE¼	300	IR	2.000	1	BENDER, BOB
NW¼ NE¼	400	IR	7.500	1	STRAWN, DALE
NW¼ NE¼	500	IR	3.000	1	METZEN, PENELOPE MARIN
NW¼ NE¼	600	IR	1.400	1	LUNNY, RUSSELL J
NW¼ NE¼	800	IR	0.600	1	LUNNY, RUSSELL J
SW¼ NE¼	900	IR	2.000	1	NEWMAN, STEVEN W
SW¼ NE¼	901	IR	11.000	1	NICHOLS, GARY W
SW¼ NE¼	902	IR	10.000	1	CHAMBERS, STEVEN M
SW¼ NE¼	903	IR	9.000	1	TITUS, LEWIS H
SE¼ NE¼	1000	IR	19.000	1	BURNSIDE, BOB
NE¼ NW¼	100	IR	2.000	1	BOWERS, WAYNE E
NE¼ NW¼	1800	IR	1.750	1	GAFFNEY, THOMAS P
NE¼ NW¼	1900	IR	1.400	1	MULVIHILL, BRAD
NE¼ NW¼	2000	IR	2.770	1	HORNER, CLARANCE D
NE¼ NW¼	2100	IR	1.710	1	PARTRIDGE, ALLYN B
NE¼ NW¼	2200	IR	0.520	1	ANDERSON, WALDO G
NE¼ NW¼	2300	IR	1.200	1	GARCIA, LEE D
NE¼ NW¼	2400	IR	1.400	1	DUGGINS, DARRELL R
NE¼ NW¼	3700	IR	0.200	1	HALL, LLOYD L
NE¼ NW¼	3800	IR	1.750	1	DAVIS, LEON
NE¼ NW¼	3900	IR	2.000	1	ROSHAK, GEORGE T
NE¼ NW¼	4000	IR	1.500	1	NEWELL, DOUGLAS W
NE¼ NW¼	4100	IR	3.000	1	ROBIRTS, JOHN T
NE¼ NW¼	4200	IR	2.310	1	HECKMAN, ROBERT J
NW¼ NW¼	1400	IR	2.000	1	MITCHELL, CHESTER A L
NW¼ NW¼	1500	IR	3.000	1	ALDRICH, PATRICK H
NW¼ NW¼	1600	IR	2.000	1	CAMBELL, JOSEPHINE A &
NW¼ NW¼	1700	IR	2.000	1	MCNAMEE, CECILIA A
NW¼ NW¼	200	IR	2.000	1	BRYANT, WADE L
NW¼ NW¼	300	IR	2.000	1	BEX, MARSHALL L III
NW¼ NW¼	400	IR	3.500	1	DECKARD, STEPHEN
NW¼ NW¼	500	IR	1.000	1	COLLINS, JOHN F
NW¼ NW¼	501	IR	1.000	1	NAYE, WILLIAM T
SW¼ NW¼	1000	IR	1.000	1	GILLARD, QUENTIN
SW¼ NW¼	1100	IR	1.500	1	RODNEY, MURIEL ET AL
SW¼ NW¼	1200	IR	2.500	1	BARANY, LARRY J
SW¼ NW¼	1300	IR	3.000	1	MCADAM, LAURIE G
SW¼ NW¼	600	IR	2.400	1	PHILLIPS, JERRY
SW¼ NW¼	700	IR	3.000	1	CLOTHIER, GEORGE H
SW¼ NW¼	800	IR	2.000	1	HURST, PHILLIP M
SW¼ NW¼	900	IR	2.000	1	BIBLER, MARVIN
SE¼ NW¼	2200	IR	1.480	1	ANDERSON, WALDO G

SE¼ NW¼	2300	IR	0.300	1	GARCIA, LEE D
SE¼ NW¼	2500	IR	1.750	1	BROWNE, NANCY E
SE¼ NW¼	2600	IR	0.820	1	HOMAN, ANDREW
SE¼ NW¼	2700	IR	1.950	1	GLASS, JOHN M
SE¼ NW¼	2800	IR	1.300	1	YOUNG, DOUGLAS W
SE¼ NW¼	2900	IR	0.900	1	RAGO, CHARLES M
SE¼ NW¼	3000	IR	2.000	1	FUCHS, KURT L
SE¼ NW¼	3100	IR	2.640	1	MACASKILL, WAYNE
SE¼ NW¼	3300	IR	0.350	1	ZINIKER, ED
SE¼ NW¼	3400	IR	2.000	1	BASHFORD, ROBERT F
SE¼ NW¼	3500	IR	2.000	1	PLAGMANN, GARY L
SE¼ NW¼	3600	IR	1.500	1	DAWN, JEFFERSON

Section 32

NE¼ NE¼	100	IR	22.000	1	LAGOMARSINO, JOHN
NW¼ NE¼	200	IR	5.000	1	GERRY, ANDREW J
NW¼ NE¼	201	IR	10.000	1	BAIN, NORMAN
SW¼ NE¼	700	IR	3.500	1	GREENSTREET, ROBERT H
SE¼ NE¼	1000	IR	2.000	1	ALFORD, ROBERT H
SE¼ NE¼	1001	IR	5.700	1	THAYER, DAVID T
NE¼ NW¼	100	IR	8.000	1	BEST, GILBERT D
NE¼ NW¼	200	IR	3.000	1	CRABTREE, MICHAEL DEAN
NE¼ NW¼	201	IR	0.500	1	CRABTREE, MICHAEL DEAN
NE¼ NW¼	300	IR	5.000	1	CRABTREE, MICHAEL DEAN
NE¼ NW¼	400	IR	6.000	1	SCHRAM, GERALD D
NW¼ NW¼	1400	IR	2.500	1	DEBONS, ALBERT F
NW¼ NW¼	1500	IR	3.500	1	DEBONS, ALBERT F
NW¼ NW¼	1600	IR	1.500	1	COURTOIS, GARY A
NW¼ NW¼	1700	IR	5.500	1	FREEBORN, DONNA SUE
NW¼ NW¼	500	IR	5.000	1	BROWN, CHARLES W
NW¼ NW¼	700	IR	3.000	1	COURTOIS, GARY A
NW¼ NW¼	800	IR	3.000	1	OSMOND, EDWARD
NW¼ NW¼	900	IR	4.000	1	HERTZBERG, WILLARD JR
SW¼ NW¼	1103	IR	7.500	1	VAGO, GEORGE
SW¼ NW¼	1104	IR	1.500	1	WEGENER, ROBERT D
SW¼ NW¼	1105	IR	2.000	1	REED, MELINDA
SW¼ NW¼	1107	IR	2.500	1	NAMES, WALTER D
SW¼ NW¼	1303	IR	0.500	1	FLAHERTY, JOHN
SE¼ NW¼	1300	IR	1.000	1	HAMILTON, LESLIE B
SE¼ NW¼	1302	IR	3.500	1	FLAHERTY, JOHN
NE¼ SW¼	100	IR	2.000	1	MURPHY, BRYAN P
NE¼ SW¼	101	IR	2.000	1	WILDER, DONALD R
NE¼ SW¼	201	IR	6.500	1	HATCHER, JAMES E
NE¼ SW¼	400	IR	2.000	1	WILLIAMS, GREGORY H
NE¼ SW¼	500	IR	2.000	1	MELLON, SERGE J

NE¼ SW¼	601	IR	2.000	1	DRISCOLL, HARRY
NW¼ SW¼	1000	IR	2.000	1	STIFFLER, MORRIS C
NW¼ SW¼	1100	IR	2.000	1	WILLIAMS, JOHN K
NW¼ SW¼	702	IR	2.500	1	NEWTON, CLIFTON E
NW¼ SW¼	704	IR	2.000	1	COON, DALLAS
NW¼ SW¼	800	IR	3.000	1	THOMPSON, ROGER WILLIAM
NW¼ SW¼	900	IR	2.000	1	STENZEL, GENE
NW¼ SW¼	901	IR	3.000	1	HAMMONS, JIM L
NW¼ SW¼	902	IR	2.000	1	SOUHRADA, JOHN C
NW¼ SW¼	903	IR	2.000	1	HAMMONS, JIM L
SW¼ SW¼	1200	IR	3.500	1	STEIN, RICHARD T
SW¼ SW¼	1300	IR	2.000	1	HANSON, WILLIAM
SW¼ SW¼	1400	IR	2.000	1	ARTHUR, JAMES D
SW¼ SW¼	1500	IR	2.000	1	RIPER, ETHEL A
SW¼ SW¼	1600	IR	3.000	1	MCGILL, ROBERT
SW¼ SW¼	701	IR	4.000	1	BOATMAN, TERRY GENE
SW¼ SW¼	705	IR	2.000	1	HATCHER, SCOTT
SE¼ SW¼	1900	IR	2.000	1	SHEELEY, RUSSELL D
SE¼ SW¼	2000	IR	2.000	1	HUMPHREY, GERALD R
SE¼ SW¼	2100	IR	2.600	1	NEWTON, FRED
SE¼ SW¼	2200	IR	6.600	1	NEWTON, FRED
NE¼ SE¼	100	IR	9.900	1	BISCHOFF, CHRIS & MARCIA
NE¼ SE¼	400	IR	14.000	1	PURCELL, CLYDE
NW¼ SE¼	100	IR	0.100	1	BISCHOFF, CHRIS & MARCIA
NW¼ SE¼	200	IR	12.000	1	FIX, ROBERT
NW¼ SE¼	300	IR	12.300	1	PURCELL, CLYDE
SW¼ SE¼	500	IR	15.500	1	PURCELL, CLYDE
SW¼ SE¼	600	IR	18.100	1	PURCELL, CLYDE
SE¼ SE¼	700	IR	14.400	1	PURCELL, CLYDE
SE¼ SE¼	800	IR	12.900	1	PURCELL, CLYDE

Section 33

SW¼ SW¼	700	IR	8.000	1	SPEAR, TRACEY
SW¼ SW¼	800	IR	2.000	1	DOBSON, DALE E JR
SE¼ SW¼	300	IR	4.000	1	MENGLE, LEWIS
SE¼ SW¼	400	IR	4.000	1	DOLF, WILLIAM B
SE¼ SW¼	500	IR	4.000	1	WHITWORTH, THOMAS
SE¼ SW¼	600	IR	4.000	1	WEST, ROBERT D
SW¼ SE¼	100	IR	6.400	1	LONIEN, JOHN
SW¼ SE¼	101	IR	3.600	1	LONIEN, JOHN
SW¼ SE¼	200	IR	8.000	1	JESSIMAN, ROBERT

Section 34

Township 17 South, Range 13 East, W.M.

NE¼ SW¼	903	IR	5.000	1	WOGMAN, LARRY J
NW¼ SW¼	903	IR	31.000	1	WOGMAN, LARRY J
SW¼ SW¼	900	IR	33.300	1	RANTZ, BILLY L ET AL
SE¼ SW¼	900	IR	2.700	1	RANTZ, BILLY L ET AL
Section 2					
SE¼ NE¼	200	IR	8.800	1	RUFKAHR, DAVID J
NE¼ SE¼	200	IR	35.500	1	RUFKAHR, DAVID J
SE¼ SE¼	200	IR	31.700	1	RUFKAHR, DAVID J
Section 3					
NE¼ NE¼	800	IR	17.000	1	MILTENBERGER, DONALD
SE¼ NE¼	800	IR	21.800	1	MILTENBERGER, DONALD
NE¼ SE¼	800	IR	26.400	1	MILTENBERGER, DONALD
SE¼ SE¼	800	IR	20.300	1	MILTENBERGER, DONALD
Section 10					
SW¼ NE¼	902	IR	9.000	1	SCHWAB, ALAN L
NE¼ NW¼	904	IR	12.300	1	SCHWAB, ALAN L
NW¼ NW¼	904	IR	23.700	1	SCHWAB, ALAN L
SW¼ SW¼	800	IR	32.500	1	MILTENBERGER, DONALD
NE¼ SE¼	902	IR	8.000	1	SCHWAB, ALAN L
SW¼ SE¼	1002	IR	2.000	1	JOHNSON, JOHN R
Section 11					
NW¼ NW¼	201	IR	6.500	1	SMITH, JAMES C
SW¼ NW¼	300	IR	31.200	1	SINGHOSE, WAYNE
NE¼ SW¼	500	IR	13.000	1	AUSTON, PAUL E JR
NW¼ SW¼	300	IR	40.000	1	SINGHOSE, WAYNE
SW¼ SW¼	400	IR	37.000	1	G.M. INDTRIES, INC
SE¼ SW¼	501	IR	36.500	1	GANTENBEIN, JOHN
SW¼ SE¼	600	IR	16.000	1	ASCHOFF, QUENTIN
SW¼ SE¼	700	IR	17.700	1	LATHROP, CHARLES E
SE¼ SE¼	800	IR	11.000	1	PALMER, ANTHONY
Section 13					
NE¼ NE¼	100	IR	26.000	1	ASHER, MELVIN D
NW¼ NE¼	200	IR	28.500	1	STEELHAMMER, DAN
SW¼ NE¼	400	IR	36.600	1	MILTENBERGER, KENNETH
SE¼ NE¼	1100	IR	27.700	1	SINGHOSE, WAYNE
NE¼ NW¼	400	IR	18.600	1	MILTENBERGER, KENNETH
NE¼ NW¼	401	IR	2.000	1	MILTENBERGER, ORVILLE
NW¼ NW¼	500	IR	37.400	1	MILTENBERGER, DONALD
SW¼ NW¼	500	IR	37.700	1	MILTENBERGER, DONALD
SE¼ NW¼	400	IR	34.500	1	MILTENBERGER, KENNETH

NE¼ SW¼	1000	IR	27.700	1	MILTENBERGER, KENNETH
NE¼ SW¼	900	IR	10.000	1	GREGORY, KEITH B
NW¼ SW¼	600	IR	37.500	1	GREGORY, KEITH B
SW¼ SW¼	700	IR	36.500	1	WILLIAMS, DONALD J
SE¼ SW¼	800	IR	31.700	1	SINGHOSE, WAYNE
NE¼ SE¼	1100	IR	39.200	1	SINGHOSE, WAYNE
NW¼ SE¼	1000	IR	31.000	1	MILTENBERGER, KENNETH
SW¼ SE¼	800	IR	34.100	1	SINGHOSE, WAYNE
SE¼ SE¼	1200	IR	40.000	1	BARTNIK, GLENN

Section 14

NE¼ NE¼	100	IR	0.500	1	JONES, HAZEL G
NE¼ NE¼	200	IR	26.500	1	FLEMING, MERVIN K
SE¼ NE¼	300	IR	3.000	1	MCKENZIE, KENNETH J
SE¼ NE¼	400	IR	0.500	1	MCKENZIE, KENNETH J
SE¼ NE¼	500	IR	5.000	1	BEAN, DARCY
SE¼ NE¼	600	IR	5.000	1	GAVRILOFF, MARTIN A
SE¼ NE¼	700	IR	3.000	1	GREGG, JAMES A
SE¼ NE¼	800	IR	2.700	1	SMITH, LEROY
NE¼ SE¼	100	IR	29.000	1	BYRNES, ROSEMARY A
SE¼ SE¼	100	IR	23.000	1	BYRNES, ROSEMARY A

Section 15

NE¼ SE¼	10500	IR	7.700	1	ELLINGTON, GARY G
SE¼ SE¼	9000	IR	3.200	1	WOLKAU, RICHARD J

Section 21

NE¼ NE¼	100	IR	9.700	1	PSHIGODA, DAVID M
NE¼ NE¼	100	PND	0.200	1	PSHIGODA, DAVID M
NE¼ NE¼	200	IR	4.100	1	PSHIGODA, DAVID M
SW¼ NE¼	700	IR	9.400	1	MOORE, BAXTER
SE¼ NE¼	800	IR	25.000	1	CORCORAN, ROSEMARY
SE¼ NE¼	801	IR	8.900	1	STUART, CHARLES S
NE¼ SW¼	700	IR	31.900	1	MOORE, BAXTER
NW¼ SW¼	10500	IR	4.000	1	ELLINGTON, GARY G
SW¼ SW¼	1301	IR	10.030	1	TYE, WILLIAM R
SW¼ SW¼	1302	IR	17.000	1	TYE, WILLIAM R
SE¼ SW¼	1300	IR	37.000	1	TYE, WILLIAM R
NE¼ SE¼	801	IR	36.100	1	STUART, CHARLES S
NW¼ SE¼	700	IR	36.700	1	MOORE, BAXTER
SW¼ SE¼	1200	IR	37.000	1	CUNNINGHAM, JERRY L

SE¼ SE¼	1000	IR	6.610	1	WHITE, DAVID L JR
SE¼ SE¼	1001	IR	1.150	1	CENTRAL ELECTRIC CO-OP
SE¼ SE¼	1100	IR	17.000	1	LUCKMAN, DALE G
SE¼ SE¼	900	IR	7.000	1	KENTNER, LESTER

Section 22

NE¼ NE¼	100	IR	35.000	1	BARTNIK, GLENN
NW¼ NE¼	300	IR	31.700	1	SINGHOSE, WAYNE
SW¼ NE¼	800	IR	38.600	1	ENGLUND, WALTER F
SE¼ NE¼	1000	IR	18.000	1	HINOJOSA, RUDOLFO
SE¼ NE¼	1001	IR	18.750	1	HINOJOSA, RUDOLFO
NE¼ NW¼	300	IR	34.100	1	SINGHOSE, WAYNE
NW¼ NW¼	500	IR	36.400	1	WILLIAMS, RICK A
SW¼ NW¼	600	IR	27.500	1	GOOD, JERRY A
SW¼ NW¼	602	IR	8.000	1	WEATHERS, GARY L
SE¼ NW¼	800	IR	36.100	1	ENGLUND, WALTER F
NE¼ SW¼	800	IR	36.400	1	ENGLUND, WALTER F
NW¼ SW¼	700	IR	35.700	1	WATERS, PATTY JO
SW¼ SW¼	1300	IR	14.000	1	HARMON, NADINE
SW¼ SW¼	1400	IR	17.000	1	COULTER, MELVIN
SE¼ SW¼	1201	IR	36.700	1	LEWIS, HENRY G
SE¼ SW¼	1500	IR	1.000	1	LEWIS, HENRY
NW¼ SE¼	800	IR	40.000	1	ENGLUND, WALTER F
SW¼ SE¼	1200	IR	16.250	1	LEWIS, HENRY
SW¼ SE¼	1202	IR	19.050	1	LEWIS, HENRY
SE¼ SE¼	1100	IR	2.300	1	BARTON, SUSAN &
SE¼ SE¼	1101	IR	34.600	1	HANNEN, MICHAEL S
SE¼ SE¼	1102	IR	2.100	1	AVERY, KENNETH R

Section 23

NE¼ NE¼	100	IR	36.000	1	BIERLEY, HUBERT F
NW¼ NE¼	200	IR	25.000	1	JOHNSON, GARY
NW¼ NE¼	201	IR	9.000	1	VOSS, RICHARD R
SW¼ NE¼	700	IR	8.000	1	SAMPLES, JACK H
SW¼ NE¼	701	IR	7.400	1	ELMER, CARL
SW¼ NE¼	800	IR	14.000	1	CRAWFORD, MICKEL M
SE¼ NE¼	100	IR	25.000	1	BIERLEY, HUBERT F
NE¼ NW¼	300	DUST	0.200	1	KERSLAKE, WILLIAM
NE¼ NW¼	300	IR	37.800	1	KERSLAKE, WILLIAM
NW¼ NW¼	400	IR	23.000	1	G.M. INDTRIES, INC
SW¼ NW¼	500	IR	36.000	1	STULTZ, PAUL D
SE¼ NW¼	1300	IR	17.000	1	HINOJOSA, RUDOLFO
SE¼ NW¼	600	IR	15.250	1	HINOJOSA, RUDOLFO
NE¼ SW¼	1200	IR	35.000	1	ASHCRAFT, CAROL
NW¼ SW¼	1400	IR	33.000	1	CELEBRADO FAMILY TRUST

SW¼ SW¼	1500	IR	18.200	1	BARTON, SUSAN &
SW¼ SW¼	1501	IR	17.800	1	AVERY, KENNETH R
SE¼ SW¼	1600	IR	29.000	1	HANNEN, MICHAEL S
NE¼ SE¼	900	IR	34.900	1	BIERLEY, HUBERT F
NW¼ SE¼	1000	IR	28.600	1	SMITH, TRACIE LEE
NW¼ SE¼	1100	IR	9.700	1	SMITH, TRACIE LEE
SW¼ SE¼	1100	IR	17.700	1	SMITH, TRACIE LEE
SW¼ SE¼	1700	DUST	1.000	1	THOMPSON, KENNETH
SW¼ SE¼	1700	IR	8.500	1	THOMPSON, KENNETH
SW¼ SE¼	1701	IR	10.000	1	SMITH, TRACIE LEE
SE¼ SE¼	900	IR	31.000	1	BIERLEY, HUBERT F

Section 24

NW¼ NE¼	102	IR	3.700	1	JONAS, C WAYNE
SW¼ NE¼	101	IR	18.700	1	GEMAEHLICH, ROBERT L
SW¼ NE¼	104	IR	12.000	1	GEMAEHLICH, ROBERT L
SE¼ NE¼	101	IR	26.800	1	GEMAEHLICH, ROBERT L
NE¼ NW¼	200	IR	12.000	1	TATE, ROBERT D
NE¼ NW¼	300	IR	15.600	1	POLLMAN, DEAN W
NW¼ NW¼	400	IR	11.800	1	POLLMAN, DEAN W
NW¼ NW¼	500	IR	23.300	1	POLLMAN, DEAN W
SW¼ NW¼	400	IR	5.000	1	POLLMAN, DEAN W
SW¼ NW¼	500	IR	9.300	1	POLLMAN, DEAN W
SE¼ NW¼	200	IR	7.000	1	TATE, ROBERT D
SE¼ NW¼	300	IR	5.000	1	POLLMAN, DEAN W
NW¼ SW¼	600	IR	7.300	1	JONAS, C WAYNE
SW¼ SW¼	600	IR	1.600	1	JONAS, C WAYNE
SW¼ SW¼	600	PND	0.100	1	JONAS, C WAYNE
SE¼ SW¼	600	PND	2.300	1	JONAS, C WAYNE
NE¼ SE¼	700	IR	33.600	1	SINGHOSE, WAYNE
NW¼ SE¼	701	IR	13.100	1	SINGHOSE, WAYNE
SW¼ SE¼	901	IR	4.800	1	SINGHOSE, WAYNE
SE¼ SE¼	800	IR	2.200	1	SINGHOSE, WAYNE
SE¼ SE¼	901	IR	7.540	1	SINGHOSE, WAYNE

Section 25

NW¼ NE¼	200	IR	28.000	1	AMERSON, GUR V
SW¼ NE¼	1000	IR	4.500	1	HOUGHTON, HARRY
NE¼ NW¼	300	IR	2.600	1	CENTRAL OREGON IRRIGATION
NE¼ NW¼	400	IR	1.500	1	GREEN, ALFRED G
NE¼ NW¼	500	IR	4.000	1	ALFALFA COMMUNITY HALL
NE¼ NW¼	600	IR	18.500	1	HUGHES, GARY D
NW¼ NW¼	600	IR	36.600	1	HUGHES, GARY D

SW¼ NW¼	600	IR	33.500	1	HUGHES, GARY D
SE¼ NW¼	700	IR	29.100	1	HUGHES, GARY D
NW¼ SW¼	1200	IR	28.940	1	BORLEN, ROBERT
SW¼ SW¼	1200	IR	3.400	1	BORLEN, ROBERT

Section 26

NE¼ NE¼	1800	IR	3.500	1	CHILDS, RICK K II, ET AL
NE¼ NE¼	1900	IR	4.000	1	FARRER, KEVIN E
NE¼ NE¼	300	IR	8.000	1	MCMILLAN, THOMAS
NE¼ NE¼	400	IR	4.500	1	SISSSEL, GERALD STEVE
NE¼ NE¼	401	IR	3.500	1	REAMES, JOHN B & MAXINE
NE¼ NE¼	500	IR	8.000	1	STAFFORD, KURT
NW¼ NE¼	1100	IR	24.000	1	REAMES, JOHN B & MAXINE
SE¼ NE¼	600	IR	8.000	1	GLENN, LARRY R &
SE¼ NE¼	700	IR	8.000	1	PENNI, THOMAS M
SE¼ NE¼	800	IR	8.500	1	HANNA, MARK M
SE¼ NE¼	800	PND	0.100	1	HANNA, MARK M
SE¼ NE¼	900	IR	6.400	1	HANNA, LEONA M
NE¼ NW¼	1101	IR	37.000	1	REAMES, JOHN B
NW¼ NW¼	1102	IR	31.000	1	ALVES, ROBERT G
SW¼ NW¼	1200	IR	32.000	1	BURNS, JOHN B
SE¼ NW¼	1200	IR	34.000	1	BURNS, JOHN B
NE¼ SW¼	1300	IR	36.400	1	STULTZ, PAUL D
NW¼ SW¼	1300	IR	17.600	1	STULTZ, PAUL D
NW¼ SW¼	1301	IR	16.000	1	ANDREWS, PAMELA HULSE
SW¼ SW¼	1400	IR	35.600	1	O'KULA, DONALD
SE¼ SW¼	1400	IR	29.400	1	O'KULA, DONALD
SE¼ SW¼	1401	IR	1.500	1	GREGG, JAMES M
NE¼ SE¼	1600	IR	3.500	1	KRUGER, EDWARD W
NE¼ SE¼	1601	IR	3.500	1	KRUGER, EDWARD W
NE¼ SE¼	1602	IR	4.000	1	SOLITZ, THOMAS J
SE¼ SE¼	1700	IR	19.000	1	JONAS, C WAYNE

Section 27

NE¼ NE¼	100	IR	30.000	1	BRADER, DONALD M
NE¼ NE¼	101	IR	1.000	1	LEE, CAROLYN&CARLSON, CHARLES
NW¼ NE¼	200	IR	2.000	1	PETERSON, ARTHUR
NW¼ NE¼	2301	IR	7.000	1	JENO, DONALD V
SE¼ NE¼	2300	IR	34.000	1	BRADER, DONALD M
NE¼ SW¼	2701	IR	2.500	1	GOODMONSON, PETER I
NE¼ SW¼	2703	IR	2.310	1	GOODMONSON, SHARON B
NE¼ SW¼	2704	IR	5.960	1	SMITH, JOELLE M
SE¼ SW¼	2701	IR	8.740	1	GOODMONSON, PETER I
SE¼ SW¼	2702	IR	17.000	1	SCOBEE, ROBERT W
SE¼ SW¼	2704	IR	7.770	1	SMITH, JOELLE M



NE¼ SE¼	2900	IR	35.200	1	HERRON, ROSEMARY
NW¼ SE¼	2900	IR	17.800	1	HERRON, ROSEMARY
SW¼ SE¼	2900	IR	32.200	1	HERRON, ROSEMARY
SE¼ SE¼	2900	IR	22.800	1	HERRON, ROSEMARY

Section 28

NE¼ NE¼	100	IR	28.000	1	MAY, LES
NW¼ NE¼	200	IR	4.000	1	ALBERDING, FRED
NE¼ NW¼	300	IR	6.000	1	HIATT, LARRY
NE¼ NW¼	301	IR	8.000	1	BOOSER, JOANNA &

Section 33

NE¼ NW¼	8700	IR	29.700	1	ZEMLICKA, JANICE L
NW¼ NW¼	8702	IR	29.700	1	DOUGHERTY, STEVE
SW¼ NW¼	8701	IR	21.200	1	HULSEY, MICHAEL R
SE¼ NW¼	8701	IR	17.100	1	HULSEY, MICHAEL R

Section 34

SW¼ NE¼	8900	PND	3.000	1	U.S. BLM
---------	------	-----	-------	---	----------

Section 35

NE¼ NE¼	8900	PND	1.000	1	U.S. BLM
---------	------	-----	-------	---	----------

Section 36

Township 17 South, Range 14 East, W.M.

SW¼ NW¼	700	IR	27.000	1	BIERLEY, HUBERT F
NW¼ SW¼	700	IR	27.000	1	BIERLEY, HUBERT F
SW¼ SW¼	700	IR	25.600	1	BIERLEY, HUBERT F
SE¼ SW¼	800	IR	30.600	1	SINGHOSE, WAYNE
SW¼ SE¼	900	IR	31.800	1	SINGHOSE, WAYNE

Section 19

NW¼ SW¼	1300	IR	25.100	1	SINGHOSE, WAYNE
NW¼ SW¼	1301	IR	9.900	1	SINGHOSE, WAYNE
SW¼ SW¼	1300	IR	33.500	1	SINGHOSE, WAYNE

Section 29

SW¼ NW¼	800	IR	9.900	1	SINGHOSE, WAYNE
SE¼ NW¼	1500	IR	4.500	1	SINGHOSE, WAYNE
NE¼ SW¼	1600	IR	39.100	1	SINGHOSE, WAYNE
NW¼ SW¼	1600	IR	15.800	1	SINGHOSE, WAYNE
SW¼ SW¼	1600	IR	17.200	1	SINGHOSE, WAYNE

SE¼ SW¼	1600	IR	25.900	1	SINGHOSE, WAYNE
NE¼ SE¼	1600	IR	33.600	1	SINGHOSE, WAYNE
NW¼ SE¼	1600	IR	33.800	1	SINGHOSE, WAYNE
SE¼ SE¼	1600	IR	34.739	1	SINGHOSE, WAYNE

Section 30

Township 17 South, Range 15 East, W.M.

NE¼ NE¼	100	IR	2.800	1	COURT, MARTY
NE¼ NE¼	200	IR	21.000	1	GRUND, GARY
NW¼ NE¼	300	IR	21.000	1	WALLACE, CARL
NW¼ NE¼	400	IR	1.000	1	WALLACE, ZELMA M
NW¼ NE¼	500	IR	1.000	1	WALLACE, JOHN
NW¼ NE¼	600	IR	6.000	1	NEWTON, SHARI L
SE¼ NE¼	200	IR	8.800	1	GRUND, GARY
NE¼ NW¼	100	IR	0.800	1	BURROWS, JULIA D
NE¼ NW¼	200	IR	0.800	1	HART, HAROLD E
NE¼ NW¼	2500	IR	0.560	1	HANSON, LLOYD W
NE¼ NW¼	2600	IR	0.800	1	OSBORN, SHARON M
NE¼ NW¼	2700	IR	1.400	1	JACKSON, NAOMI LOUISE
NE¼ NW¼	2800	IR	0.900	1	URBANEK, PAUL L
NE¼ NW¼	2900	IR	0.800	1	MANOS, TOM
NE¼ NW¼	300	IR	0.800	1	DEWITT, ROB N &
NE¼ NW¼	3000	IR	0.700	1	MATESKI, JAMES
NE¼ NW¼	3100	IR	0.690	1	HILLIARD, DAISEY L
NE¼ NW¼	3200	IR	0.900	1	NELSON, ALAN D
NE¼ NW¼	3300	IR	0.800	1	PAULSON, DARCEL V
NE¼ NW¼	3400	IR	0.800	1	LINDA OLSON TRUST
NE¼ NW¼	400	IR	1.000	1	PARKER, MERRY A
NE¼ NW¼	500	IR	0.800	1	EARWICKER, PAUL
NE¼ NW¼	600	IR	0.800	1	LOONEY, EMMA A
NE¼ NW¼	6300	IR	0.410	1	OLSON, ERMELINDA
NE¼ NW¼	6400	IR	0.820	1	MAIN, ROBERT F
NE¼ NW¼	6500	IR	0.950	1	MAYER, WILMA ARDELL
NE¼ NW¼	6600	IR	1.200	1	BORCHIN, MICHAEL C
NE¼ NW¼	6700	IR	1.200	1	FORTNER, RICHARD L
NE¼ NW¼	6800	IR	0.890	1	COURTNEY, RONALD K
NE¼ NW¼	6900	IR	0.810	1	MAYER, WILMA ARDELL
NE¼ NW¼	700	IR	0.800	1	LANDERS, MARK A
NE¼ NW¼	7000	IR	0.450	1	OWENS, GEORGE A
NE¼ NW¼	800	IR	0.500	1	VERGARI, MARGHERITA L
NE¼ NW¼	8200	IR	0.610	1	BURLEIGH, DAVID R
NE¼ NW¼	8300	IR	0.930	1	STALKER, DAVID B
NE¼ NW¼	8400	IR	0.800	1	CEGELKA, VINCE
NE¼ NW¼	8500	IR	0.860	1	BURGESS, OTIS
NE¼ NW¼	8600	IR	0.880	1	STEVENS, DALE R

NE¼ NW¼	8700	IR	0.560	1	STITZMAN, JERRY A
NW¼ NW¼	4300	IR	1.360	1	ANKER, HAROLD R
NW¼ NW¼	5700	IR	0.670	1	SCHUTLE, JEROLYN D
NW¼ NW¼	5800	IR	0.410	1	CONRAD, KURT J
NW¼ NW¼	5900	IR	0.670	1	MATHEWS, ERIC W
NW¼ NW¼	6000	IR	0.900	1	VANDERFORD, JOHN C
NW¼ NW¼	6100	IR	1.280	1	DODD, HAROLD
NW¼ NW¼	6200	IR	1.050	1	DODD, GARY MARTIN
NW¼ NW¼	6300	IR	0.570	1	OLSON, ERMELINDA
NW¼ NW¼	7000	IR	0.400	1	OWENS, GEORGE A
NW¼ NW¼	7100	IR	0.690	1	MCJUNKIN, ROGER M
NW¼ NW¼	7200	IR	1.060	1	ZAROSINSKI, RAYMOND F
NW¼ NW¼	7300	IR	0.970	1	GOSHORN, KARL W JR
NW¼ NW¼	7400	IR	1.860	1	SCHMIERBACK, GLENDA V
NW¼ NW¼	7500	IR	1.240	1	HOLDEN, LYNETTE I
NW¼ NW¼	7600	IR	1.490	1	CAVERHILL, NORMAN E
NW¼ NW¼	7700	IR	1.850	1	CHURCH, NELS A
NW¼ NW¼	7800	IR	1.860	1	KLER LIVING TRUST
NW¼ NW¼	7900	IR	1.590	1	VOGT, KENDRA M
NW¼ NW¼	8000	IR	0.780	1	MYERS TRUST
NW¼ NW¼	8100	IR	0.650	1	NELSON, ERIC D
NW¼ NW¼	8200	IR	0.230	1	BURLEIGH, DAVID R
NW¼ NW¼	8700	IR	0.600	1	STITZMAN, JERRY A
NW¼ NW¼	8800	IR	1.000	1	PERRINE, DAVID M
NW¼ NW¼	8900	IR	0.920	1	ANDERSON, JOHN H
NW¼ NW¼	9000	IR	1.510	1	LODWICK, JOHN D
SW¼ NW¼	1500	IR	0.750	1	LLEWELLYN, VERN
SW¼ NW¼	1600	IR	1.000	1	CARR, LESLIE
SW¼ NW¼	1700	IR	2.000	1	HILL, HELEN
SW¼ NW¼	1800	IR	1.500	1	THWAITS, RAYMOND
SW¼ NW¼	1900	IR	1.700	1	NELSON, GARY S
SW¼ NW¼	2000	IR	1.070	1	DONALD & MARY FORKS TRUST
SW¼ NW¼	4100	IR	2.400	1	ANKER, HAROLD R
SW¼ NW¼	4200	IR	0.900	1	ANKER, HAROLD R
SW¼ NW¼	4300	IR	1.600	1	ANKER, HAROLD R
SW¼ NW¼	4500	IR	0.800	1	DREWES, JAMES E
SW¼ NW¼	4600	IR	0.910	1	JARSCKE, DAVID L
SW¼ NW¼	4700	IR	0.930	1	HADDON, WILLIAM F
SW¼ NW¼	4800	IR	1.300	1	JONES, FRANK K
SW¼ NW¼	4900	IR	0.840	1	KATTER, DUANE
SW¼ NW¼	5000	IR	1.000	1	ANKER, HAROLD R
SW¼ NW¼	5100	IR	1.300	1	HICKMAN, EUGENE
SW¼ NW¼	5200	IR	1.000	1	WINSLOW, GARY
SW¼ NW¼	5300	IR	1.000	1	JOHNSON, WILLIAM
SW¼ NW¼	5400	IR	2.000	1	KRUGER, CASEY A

SW¼ NW¼	5500	IR	0.600	1	FREEMAN, HAROLD
SW¼ NW¼	5600	IR	0.900	1	WARKENTIN, BILL R
SW¼ NW¼	5700	IR	0.300	1	SCHUTLE, JEROLYN D
SW¼ NW¼	5800	IR	0.350	1	CHAPMAN, DENNIS R
SW¼ NW¼	5900	IR	0.300	1	MATHEWS, ERIC W
SE¼ NW¼	1000	IR	1.500	1	HUSTON, GERALD
SE¼ NW¼	1100	IR	1.330	1	SZMANSKI, RONALD
SE¼ NW¼	1200	IR	1.660	1	SCHLOER, WALTER C
SE¼ NW¼	1300	IR	2.140	1	LEGG, GALEN L
SE¼ NW¼	1400	IR	1.870	1	BERGSETTER, JOHN E
SE¼ NW¼	1500	IR	0.460	1	LLEWELLYN, VERN
SE¼ NW¼	2000	IR	0.720	1	DONALD & MARY FORKS TRUST
SE¼ NW¼	2100	IR	1.340	1	FRANCIS C BUCK TRUST
SE¼ NW¼	2200	IR	0.810	1	BEILING, ELLA RUTH
SE¼ NW¼	2300	IR	1.340	1	NYQUIST, DONOVAN
SE¼ NW¼	2400	IR	0.830	1	KAPS, ROBERT M
SE¼ NW¼	2500	IR	0.240	1	HANSON, LLOYD W
SE¼ NW¼	3100	IR	0.010	1	HILLIARD, DAISEY L
SE¼ NW¼	3500	IR	0.800	1	TURNER, GARY D
SE¼ NW¼	3600	IR	0.800	1	KINCH, JAMES N
SE¼ NW¼	3700	IR	0.700	1	BRIDGE, EDINA F
SE¼ NW¼	3800	IR	0.700	1	BUNGER, GARY
SE¼ NW¼	3900	IR	0.660	1	PRITCHARD, CRYSTAL J
SE¼ NW¼	4000	IR	0.750	1	PRITCHARD, CRYSTAL J
SE¼ NW¼	4100	IR	1.000	1	ANKER, HAROLD R
SE¼ NW¼	800	IR	0.610	1	VERGARI, MARGHERITA L
SE¼ NW¼	900	IR	1.500	1	FIELDER, ROGER J
NW¼ SW¼	200	IR	1.000	1	CONNERS, THOMAS EDWARD
NW¼ SW¼	300	IR	0.690	1	BOESE, R WILLIAM
NW¼ SW¼	400	IR	5.000	1	MYHRE, SHEILA BUSH

Section 1

NE¼ NE¼	100	IR	2.000	1	PACK, MICHAEL R
NE¼ NE¼	101	IR	2.000	1	KING, RICHARD
NE¼ NE¼	1302	IR	1.380	1	ROONEY, JOHN C
NE¼ NE¼	1303	IR	8.050	1	BROWN, RICHARD
NE¼ NE¼	1304	IR	3.000	1	ANDERSON, RUSSELL D
NE¼ NE¼	1306	IR	1.500	1	WALTON, MRS FRANCIS
NE¼ NE¼	1307	IR	3.300	1	WEISS, JOHANN
NE¼ NE¼	1310	IR	1.370	1	BLADT, JACOB A
NE¼ NE¼	1311	IR	1.000	1	DRAGT, GREGORY L
NW¼ NE¼	200	IR	8.000	1	SULLIVAN, CHARLES
NW¼ NE¼	201	IR	13.800	1	MARKEN, HAROLD
NW¼ NE¼	202	IR	1.000	1	LITTLE, CHARLES E
SW¼ NE¼	201	IR	22.200	1	MARKEN, HAROLD

SE¼ NE¼	1309	IR	3.000	1	HANES, HAROLD
SE¼ NE¼	1312	IR	10.000	1	EASTERN CASCADE MODEL RR CLUB
SE¼ NE¼	1313	IR	3.000	1	HICKMAN, RAYMOND R
SE¼ NE¼	1314	IR	2.000	1	BALDERSTON, DALE V
SE¼ NE¼	1315	IR	5.400	1	HICKMAN, RAYMOND R
NE¼ NW¼	300	IR	0.300	1	KERNS, MARK C
NE¼ NW¼	302	IR	3.000	1	WILSON, ROBERT
NE¼ NW¼	303	IR	12.260	1	SEELEY, DONALD
NE¼ NW¼	304	IR	1.020	1	SNYDER, DARRELL W
NE¼ NW¼	305	IR	0.670	1	COLCLOUGH, CHARLES
NE¼ NW¼	306	IR	2.000	1	MARSH, DANIEL P
NE¼ NW¼	307	IR	2.500	1	YATES, DELL
NE¼ NW¼	308	IR	1.500	1	SUNDERLIN, PAUL L
NW¼ NW¼	1000	IR	1.800	1	NILL, ROBERT G
NW¼ NW¼	1100	IR	1.300	1	SINDELAR, RANDOLPH D
NW¼ NW¼	1200	IR	1.200	1	VALLANS, PETER
NW¼ NW¼	1300	IR	1.500	1	DOUVILLE, RICHARD D
NW¼ NW¼	1400	IR	1.000	1	JARVIS, MARK S
NW¼ NW¼	1500	IR	1.000	1	JARVIS, MARK S
NW¼ NW¼	1600	IR	1.500	1	VAN CISE, GLENN J
NW¼ NW¼	1700	IR	1.200	1	SMUIN, ALVIN C
NW¼ NW¼	1800	IR	1.500	1	HUBLER, MARK J
NW¼ NW¼	1900	IR	1.500	1	FIRKUS, EDWARD W &
NW¼ NW¼	200	IR	0.600	1	BREEDLOVE, ELDON
NW¼ NW¼	2000	IR	0.100	1	FIRKUS, GERALD J
NW¼ NW¼	300	IR	1.900	1	KIRKPATRICK, ELLIS L
NW¼ NW¼	400	IR	0.900	1	FULTON, KEVIN
NW¼ NW¼	500	IR	1.500	1	FULTON, KEVIN
NW¼ NW¼	600	IR	1.000	1	CANTRELL, RALPH
NW¼ NW¼	700	IR	1.300	1	CANTRELL, RALPH
NW¼ NW¼	800	IR	1.200	1	STANTON, MICHAEL W
NW¼ NW¼	900	IR	1.600	1	MYERS, RICHARD C ET AL
SW¼ NW¼	1000	IR	1.200	1	FISHER, RANDALL G
SW¼ NW¼	1100	IR	1.400	1	FISHER, RANDALL G
SW¼ NW¼	1200	IR	1.000	1	PUGH, RONALD W
SW¼ NW¼	1300	IR	1.250	1	ROSENGARTH, ANTHONY
SW¼ NW¼	1400	IR	0.900	1	ROGERSON, LOUIS
SW¼ NW¼	1500	IR	0.780	1	ROGERSON, LOUIS
SW¼ NW¼	1600	IR	1.120	1	OESTMAN, WARREN C
SW¼ NW¼	1700	IR	0.700	1	CUTTING, GEORGE T
SW¼ NW¼	1800	IR	0.800	1	HELLERUD, SHERMAN A
SW¼ NW¼	1900	IR	1.400	1	BIEGLER, ROY W
SW¼ NW¼	200	IR	0.900	1	DEFOE, DONALD ROSS
SW¼ NW¼	2000	IR	1.200	1	FIRKUS, GERALD J
SW¼ NW¼	300	IR	0.600	1	MUTCHIE, SCOTT W

SW¼ NW¼	400	IR	0.800	1	SOLIZ, VONDA L
SW¼ NW¼	500	IR	0.400	1	FULTON, KEVIN
SW¼ NW¼	500	IR	0.630	1	PENINGTON, ROBERT
SW¼ NW¼	501	IR	0.370	1	PENINGTON, ROBERT
SW¼ NW¼	600	IR	0.300	1	CANTRELL, RALPH
SW¼ NW¼	700	IR	0.300	1	CANTRELL, RALPH
SW¼ NW¼	700	IR	1.100	1	HURWORTH, ROBERT W
SW¼ NW¼	800	IR	1.500	1	SMITH, GORDON B
SW¼ NW¼	900	IR	0.850	1	SMITH, GORDON B
SE¼ NW¼	1001	IR	7.000	1	PYTKOWICZ, RICARDO
SE¼ NW¼	1003	IR	20.100	1	SPRINGER, A R
SE¼ NW¼	1004	IR	0.900	1	SPRINGER, A R
NE¼ SW¼	1005	IR	1.500	1	QUICK, MICHAEL
NW¼ SW¼	500	IR	0.800	1	RICE, VERN E
NW¼ SW¼	502	IR	1.800	1	COCCO, CHESTER R
NW¼ SW¼	502	PND	0.200	1	COCCO, CHESTER R
NW¼ SW¼	503	IR	1.000	1	COCCO, CHESTER R
NW¼ SW¼	600	IR	4.000	1	WOOD, ELLIE
SW¼ SW¼	900	IR	4.000	1	STRAWN, MARTHA
SW¼ SW¼	901	IR	4.000	1	TURNBULL, DAVID B
SW¼ SW¼	902	IR	1.000	1	PETERMAN, KEVIN E
SW¼ SW¼	903	IR	0.500	1	TAYLOR, OAKLEY D
SW¼ SW¼	904	IR	1.600	1	ROBERTS, NEAL
SW¼ SW¼	905	IR	1.000	1	CALLAHAN, FRANK
SW¼ SW¼	906	IR	5.400	1	ROBERTS, NEAL
SW¼ SW¼	907	IR	3.000	1	HURITA, ROBERT E
SW¼ SW¼	909	IR	1.000	1	GRUND, GARY
SW¼ SW¼	910	IR	0.700	1	YORK, DAVID
SE¼ SW¼	1401	IR	2.000	1	LAKE, JAMES
SE¼ SW¼	1402	IR	4.500	1	KISER, WALTER
SE¼ SW¼	1405	IR	2.000	1	KNIGHT, HAYNIE G
SE¼ SW¼	1407	IR	0.500	1	PIERATT, TOM
NE¼ SE¼	1300	IR	6.300	1	BOESE, RALPH
NE¼ SE¼	1308	IR	0.400	1	PRIDAY, GORDON
NE¼ SE¼	1317	IR	2.000	1	BOESE, RALPH
NE¼ SE¼	1318	IR	1.000	1	OSTRANDER, MARY K
NE¼ SE¼	1319	IR	3.500	1	ARRASMITH, MICHAEL H
NE¼ SE¼	1320	IR	0.700	1	BODELL, RONALD D
NE¼ SE¼	1321	IR	1.000	1	SUMMER, DAVID ANDREW
NW¼ SE¼	1100	IR	3.000	1	NELSON, HARRY RUSSELL
NW¼ SE¼	1101	IR	1.000	1	WARREN, TONY R
NW¼ SE¼	1102	IR	3.000	1	NELSON, HARRY RUSSELL
NW¼ SE¼	1103	IR	1.000	1	RUSSELL, MICHAEL T
NW¼ SE¼	1104	IR	3.000	1	GIBSON, LYNN E
NW¼ SE¼	1105	IR	3.000	1	NELSON, HARRY RUSSELL

NW¼ SE¼	1107	IR	3.500	1	NELSON, H.R. & M.E. TRUSTEES
NW¼ SE¼	1108	IR	3.500	1	WIBEL, MICHAEL
SW¼ SE¼	1200	IR	1.500	1	HUETTL, LEELAND
SW¼ SE¼	1202	IR	3.000	1	LOMAX, THOMAS A
SW¼ SE¼	1203	IR	2.000	1	SCHAEFFER, JOHN M &
SW¼ SE¼	1204	IR	3.000	1	LAKE, JAMES
SW¼ SE¼	1205	IR	2.000	1	REAM, GARRY
SW¼ SE¼	1206	IR	2.500	1	SAWYER, KEVIN T
SE¼ SE¼	1308	IR	14.600	1	PRIDAY, GORDON

Section 2

NE¼ NE¼	1000	IR	0.500	1	FRONABARGER, PEGGY J
NE¼ NE¼	104	IR	0.660	1	SPAULDING, GERALD L
NE¼ NE¼	1200	IR	0.570	1	CARTER, ALTA
NE¼ NE¼	1300	IR	2.000	1	HOLMES, WILLIAM
NE¼ NE¼	1400	IR	2.500	1	GIROUX, ERNEST R CONSERVATOR
NE¼ NE¼	1500	IR	1.500	1	ROBERTS, RICHARD
NE¼ NE¼	1600	IR	4.500	1	LEWIS, JANICE C
NE¼ NE¼	1700	IR	2.000	1	LEWIS, JANICE C
NE¼ NE¼	1800	IR	1.000	1	VAN LANDUYT, LANCE M
NE¼ NE¼	1900	IR	1.000	1	GUSTAFSON, EUGENE
NE¼ NE¼	200	IR	1.500	1	CENTRAL OREGON IRRIGATION
NE¼ NE¼	500	IR	0.685	1	VAN ORDEN, GALEN D
NE¼ NE¼	600	IR	0.535	1	UPTEGROVE, PAUL D
NE¼ NE¼	601	IR	0.535	1	MORSE, CLAIR E
NE¼ NE¼	700	IR	1.070	1	DUENO, ELMER E
NE¼ NE¼	900	IR	0.430	1	JOHNSTON, DALE
NE¼ NE¼	901	IR	0.250	1	JOHNSTON, DALE
NW¼ NE¼	100	IR	0.250	1	SMITH, CLIFFORD R
NW¼ NE¼	1000	IR	0.125	1	CUBERO, EDWARD C
NW¼ NE¼	1100	IR	0.500	1	NICKERSON, GARY
NW¼ NE¼	1200	IR	0.500	1	GERAGHTY, EDWARD P
NW¼ NE¼	1300	IR	6.700	1	DAVIS, ANNA E
NW¼ NE¼	1602	IR	0.200	1	NEFF, JAMES R
NW¼ NE¼	1700	IR	4.000	1	DIXON, BARBARA ANN
NW¼ NE¼	2000	IR	4.900	1	FIELDS, JAMES E JR
NW¼ NE¼	300	IR	0.125	1	DUNCAN, JUDITH A
NW¼ NE¼	400	IR	0.125	1	DAY, WILLIAM B
NW¼ NE¼	600	IR	0.250	1	NEWSOME, RICHARD M
NW¼ NE¼	700	IR	0.500	1	WIENS, CONNIE L
NW¼ NE¼	800	IR	0.500	1	KERAMIDIS, BILL
NW¼ NE¼	900	IR	0.250	1	KESSEL, DONALD W
SW¼ NE¼	100	IR	2.800	1	FIELDS, JAMES E JR
SW¼ NE¼	1000	IR	0.125	1	PETERS, SCOTT A
SW¼ NE¼	1100	IR	0.125	1	BOOTH, EARL S

SW¼ NE¼	1200	IR	0.125	1	HENNEOUS, DONALD
SW¼ NE¼	1300	IR	0.125	1	DANIEL, FORREST M
SW¼ NE¼	1400	IR	0.125	1	IPOCK, JACK M
SW¼ NE¼	1500	IR	0.125	1	MINAHAN, ROBERT D
SW¼ NE¼	1600	IR	0.125	1	LOVISON, CLAY D
SW¼ NE¼	1700	IR	0.125	1	KRISTIANSEN, VILS O
SW¼ NE¼	1800	IR	0.250	1	BRASIER, THOMAS H
SW¼ NE¼	1900	IR	0.125	1	FERGUSON, MAXINE I ET AL
SW¼ NE¼	200	IR	0.500	1	JENSEN, KIRK A
SW¼ NE¼	2000	IR	0.125	1	ORSULICH, JOANN
SW¼ NE¼	2100	IR	0.125	1	MCGUIRE, MARY JANE
SW¼ NE¼	2200	IR	0.125	1	KAUTH, DAVID P
SW¼ NE¼	2300	IR	0.125	1	DAVIS, GARY R
SW¼ NE¼	2400	IR	0.125	1	CARLSON, RICHARD E
SW¼ NE¼	2500	IR	0.125	1	RHODES, LARRY J
SW¼ NE¼	2600	IR	0.125	1	BURSON, CRAIG L
SW¼ NE¼	400	IR	0.125	1	GLENVA M CHOTARD, TRUST
SW¼ NE¼	500	IR	0.125	1	MADDOX, STEVEN P
SW¼ NE¼	600	IR	0.125	1	PAAP, MARK A ETAL
SW¼ NE¼	700	IR	0.125	1	WICKS, TRACE
SW¼ NE¼	800	IR	0.125	1	VOOS, SUSAN I
SW¼ NE¼	900	IR	0.125	1	STARIKA, GEORGE E
SE¼ NE¼	100	IR	1.000	1	WOLFE, GLENNIS
SE¼ NE¼	1000	IR	2.500	1	HENRY, WILLIAM JR FAMILY TRUST
SE¼ NE¼	1200	IR	2.000	1	REID, ORION
SE¼ NE¼	1300	IR	1.000	1	HOGUE, TOM D
SE¼ NE¼	1400	IR	0.500	1	BENNETT, TODD D
SE¼ NE¼	200	IR	1.000	1	DAVIS, MARVIN
SE¼ NE¼	300	IR	2.000	1	GUSTAFSON, EUGENE
SE¼ NE¼	400	IR	1.500	1	SODERBURG, ROBERT
SE¼ NE¼	500	IR	1.500	1	HARRISON, DENNIS
SE¼ NE¼	600	IR	1.000	1	ST. JOHN, JAMES B
SE¼ NE¼	700	IR	0.900	1	ANDERSON, MILTON
SE¼ NE¼	701	IR	0.500	1	KLOOS, CHARLES H
SE¼ NE¼	702	IR	0.750	1	ZABLE, DAVID K
SE¼ NE¼	703	IR	0.500	1	SLEVIN, JOHN M
SE¼ NE¼	704	IR	0.900	1	KENNEDY, LARRY G
SE¼ NE¼	705	IR	0.600	1	DECLERCK, ALBERT
SE¼ NE¼	800	IR	1.000	1	PIERATT, DEAN
SE¼ NE¼	900	IR	3.000	1	THOMAS, RALPH S
NE¼ NW¼	100	IR	0.125	1	STONE, JAMES HOYT
NE¼ NW¼	1000	IR	0.250	1	WINITZKY, WALTER
NE¼ NW¼	1001	IR	0.125	1	HOYT, JAMES R
NE¼ NW¼	1002	IR	0.125	1	SOLIZ, RENE
NE¼ NW¼	1101	IR	0.250	1	DONNELLY, RAE L



NE¼ NW¼	200	IR	0.250	1	WILLIAMSON, ROGER
NE¼ NW¼	302	IR	0.125	1	MOODY, DONALD T
NE¼ NW¼	303	IR	0.125	1	BOWDEN, H STANLEY
NE¼ NW¼	304	IR	0.125	1	LEA, DOUGLAS
NE¼ NW¼	305	IR	0.125	1	MCGINNIS, FRANK O
NE¼ NW¼	307	IR	0.125	1	WOLF, MABEL
NE¼ NW¼	308	IR	0.125	1	MOORE, JERRY
NE¼ NW¼	309	IR	0.125	1	BEDINGER, MARK G
NE¼ NW¼	310	IR	0.125	1	PREMSELAAR, LEONARD
NE¼ NW¼	311	IR	0.125	1	CUBERO, LOUIS A
NE¼ NW¼	312	IR	0.125	1	VANDERWAL, PHILIP H
NE¼ NW¼	318	IR	0.125	1	SALTZMAN, DELLA
NE¼ NW¼	319	IR	0.125	1	FARLEY, RAYMOND F
NE¼ NW¼	322	IR	0.125	1	TROZERA FAMILY TRUST
NE¼ NW¼	324	IR	0.125	1	R & R ENTERPRISES
NE¼ NW¼	325	IR	0.125	1	VIRGIN, RICHARD T
NE¼ NW¼	327	IR	0.125	1	DE BARATHY, MARJORIE
NE¼ NW¼	331	IR	0.125	1	BROWNING, GARY D
NE¼ NW¼	332	IR	0.125	1	DALE, EUGENE T
NE¼ NW¼	333	IR	0.125	1	REUSSE, WOLFGANG A
NE¼ NW¼	334	IR	0.125	1	NASHLUND, ROBYN A
NE¼ NW¼	335	IR	0.125	1	MANNING LOVING TRUST
NE¼ NW¼	338	IR	0.125	1	RUMGAY, RICHARD
NE¼ NW¼	341	IR	0.125	1	BRINES, MICHAEL J
NE¼ NW¼	400	IR	0.125	1	BARRETT LOVING TRUST
NE¼ NW¼	502	IR	0.125	1	COLEMAN, GREGORY A
NE¼ NW¼	504	IR	0.100	1	WILLIAMS, GREGORY H
NE¼ NW¼	505	IR	0.125	1	MIZE, LEROY T
NE¼ NW¼	506	IR	0.125	1	GAGE, THOMAS M
NE¼ NW¼	508	IR	0.200	1	WEIBLE, KENT A ETAL
NE¼ NW¼	510	IR	0.125	1	HARVEY, PATRICK L
NE¼ NW¼	511	IR	0.125	1	CARROLL, ATTIE SUE
NE¼ NW¼	512	IR	0.110	1	GATES, JUDITH
NE¼ NW¼	514	IR	0.125	1	ONGLEY FAMILY TRUST
NE¼ NW¼	515	IR	0.125	1	VERLEY, ROBERT J
NE¼ NW¼	516	IR	0.125	1	MARSDEN, VIRGINIA
NE¼ NW¼	517	IR	0.125	1	KARTCHNER, DENNY B
NE¼ NW¼	518	IR	0.125	1	LUSSIER, JANE E
NE¼ NW¼	519	IR	0.125	1	BARO, STEVE C
NE¼ NW¼	520	IR	0.109	1	WEAR, JOHN W
NE¼ NW¼	521	IR	0.125	1	MANLEY, MICHAEL H
NE¼ NW¼	522	IR	0.125	1	FLORANCE, BLAINE EDWIN
NE¼ NW¼	523	IR	0.125	1	WAAK, LONNIE
NE¼ NW¼	524	IR	0.125	1	MORRIS, CLIFF M
NE¼ NW¼	525	IR	0.125	1	SCHIMKE, TIMM D

NE¼ NW¼	526	IR	0.125	1	BOTTLE, CHRISTINA M
NE¼ NW¼	527	IR	0.100	1	RUSSELL, DAVID R
NE¼ NW¼	528	IR	0.125	1	STUCKE, MABEL V ETAL
NE¼ NW¼	529	IR	0.125	1	PLAGMAN, CHERYL B
NE¼ NW¼	530	IR	0.125	1	RIVERMAN, TERRANCE J
NE¼ NW¼	531	IR	0.125	1	ROHDE, TERRY LEE
NE¼ NW¼	532	IR	0.100	1	HUFF, MARGRETTA B
NE¼ NW¼	533	IR	0.125	1	MERRILL, LARRY W
NE¼ NW¼	534	IR	0.125	1	EPPERS JR, DON P
NE¼ NW¼	535	IR	0.125	1	KELLY, DONALD J
NE¼ NW¼	536	IR	0.100	1	WILLIAMS, GREGORY H
NE¼ NW¼	538	IR	0.250	1	HILLESLAND, GORDON K
NE¼ NW¼	539	IR	0.125	1	WHITEHURST, TIMOTHY P
NE¼ NW¼	540	IR	0.100	1	WILLIAMS, GREGORY H
NE¼ NW¼	542	IR	0.125	1	CURRIE, ELAYNE LOGAN
NE¼ NW¼	543	IR	0.125	1	MILLER, LORIMEN H
NE¼ NW¼	600	IR	0.125	1	ELDRED, MALVIN C
NE¼ NW¼	601	IR	0.250	1	DE LATEUR, DEBORAH L
NE¼ NW¼	700	IR	0.125	1	MARTIN, LESLIE K
NE¼ NW¼	800	IR	0.125	1	LOGAN, PAUL B
NE¼ NW¼	900	IR	0.125	1	WINITZKY, WARREN G
NE¼ NW¼	901	IR	0.125	1	BURROWS, JULIA D
NE¼ NW¼	903	IR	0.125	1	LOGAN, PAUL
NE¼ NW¼	904	IR	0.125	1	LEVAGE, ALAN B
NW¼ NW¼	3001	IR	0.300	1	DUDLEY, DUANE E
NW¼ NW¼	3100	IR	0.700	1	DUDLEY, DUANE E
SW¼ NW¼	1400	IR	0.125	1	SPENCER, JOHN C
SW¼ NW¼	2500	IR	0.125	1	REED, IMOGENE R
SW¼ NW¼	2600	IR	0.105	1	HOTALING, LARRY E
SW¼ NW¼	2900	IR	1.000	1	SCALISE, SERAFINO A
SW¼ NW¼	3000	IR	0.125	1	GLASSOW, MADGE G
SE¼ NW¼	1000	IR	0.125	1	WALLACE, ROLAND
SE¼ NW¼	101	IR	0.125	1	LOUTH FAMILY REV LIVING TRUST
SE¼ NW¼	1100	IR	0.125	1	RALSTON, S R
SE¼ NW¼	1300	IR	0.125	1	WICK, SEVIN P
SE¼ NW¼	1500	IR	0.125	1	MCCOY, JOHN A
SE¼ NW¼	1600	IR	0.125	1	BARCROFT, SANDRA M
SE¼ NW¼	1700	IR	0.125	1	BAUCH, VERNON C
SE¼ NW¼	1800	IR	0.125	1	FLEMING, RICHARD A
SE¼ NW¼	2000	IR	0.125	1	FREWING, DAVID W
SE¼ NW¼	201	IR	0.125	1	RHOADS, OLAF LEROY
SE¼ NW¼	2100	IR	0.125	1	HORN, DARRYL R
SE¼ NW¼	2200	IR	0.125	1	WORDELL, DOUGLAS RAY
SE¼ NW¼	2300	IR	0.125	1	HUSER, MARY JEAN
SE¼ NW¼	2400	IR	0.125	1	LUTHER, ERIC M

SE¼ NW¼	2600	IR	0.020	1	HOTALING, LARRY E
SE¼ NW¼	2900	IR	0.250	1	ROA, MICHAEL ANTHONY
SE¼ NW¼	300	IR	0.125	1	KELLY, IOLA M
SE¼ NW¼	3200	IR	0.125	1	HANSEN, TIM S
SE¼ NW¼	3300	IR	0.125	1	HUSSER, GWENDOLYN GAYLE
SE¼ NW¼	3400	IR	0.125	1	PIPES, DARREL D
SE¼ NW¼	3500	IR	0.125	1	HELMS, DENNIS W
SE¼ NW¼	3600	IR	0.125	1	MARTIN, ALVAN E
SE¼ NW¼	3900	IR	0.125	1	FRIER, DENNIS E
SE¼ NW¼	4000	IR	0.125	1	COOK, DAVID K
SE¼ NW¼	4100	IR	0.125	1	ERICKSON, GEORGE E
SE¼ NW¼	4700	IR	0.400	1	CECIL D ANDERSON TRUST
SE¼ NW¼	500	IR	0.125	1	NELSON, LYLE C
SE¼ NW¼	5600	IR	0.250	1	HARRIS, KENNETH A
SE¼ NW¼	5800	IR	0.250	1	FOWLER, GREGG G
SE¼ NW¼	600	IR	0.125	1	WISHERED, IONA J
SE¼ NW¼	6000	IR	0.250	1	DAVIS, WILLIAM F
SE¼ NW¼	6100	IR	0.250	1	FOXHOVEN, WILLIAM M
SE¼ NW¼	6200	IR	0.250	1	COCHRAN, PARTRICK H
SE¼ NW¼	6300	IR	0.250	1	PORTER, EDGAR N
SE¼ NW¼	6600	IR	0.250	1	WILSON, BRUCE D
SE¼ NW¼	6700	IR	0.250	1	WILLIAMS, DONALD R
SE¼ NW¼	6800	IR	0.250	1	BLAYLOCK, GLEN D
SE¼ NW¼	6900	IR	0.250	1	DIEHL, KERRY G
SE¼ NW¼	700	IR	0.125	1	CHAUNCEY, JAMES R
SE¼ NW¼	900	IR	0.125	1	FARSTVEDT, RAY MARTIN
NE¼ SE¼	100	IR	0.500	1	KIRKPATRICK, LEO
NE¼ SE¼	1000	IR	0.250	1	BENEFIEL, ARTHUR N
NE¼ SE¼	102	IR	1.000	1	KIRKPATRICK, LEO
NE¼ SE¼	200	IR	4.200	1	WARRINGTON, ERNEST
NE¼ SE¼	201	IR	2.400	1	WARRINGTON, ERNEST
NE¼ SE¼	202	IR	2.200	1	PACKEBUSH, WARREN M
NE¼ SE¼	400	IR	2.000	1	PEDERSON, MICHEAL
NE¼ SE¼	500	IR	2.500	1	SPONGBERG, RAYMOND
NE¼ SE¼	600	IR	1.500	1	SPONGBERG, RAYMOND
NE¼ SE¼	801	IR	0.250	1	LUNDGREN, GERALD E
NW¼ SE¼	100	IR	0.250	1	WYKES, R THOMAS
NW¼ SE¼	1000	IR	0.250	1	MACLEAN, NANCY M
NW¼ SE¼	1200	IR	0.250	1	KENT, RALPH J
NW¼ SE¼	1300	IR	0.250	1	KENNISTON, STANLEY L
NW¼ SE¼	1400	IR	0.250	1	CARPENTER, BRUCE L
NW¼ SE¼	1500	IR	0.250	1	TURNER, SCOTT M
NW¼ SE¼	1600	IR	0.250	1	ADAMS, KENNETH D
NW¼ SE¼	1700	IR	0.250	1	NOBLE, JOHN D
NW¼ SE¼	1800	IR	0.250	1	THE FIKE FAMILY TRUST

NW¼ SE¼	1900	IR	0.250	1	SHORKEY, SCOTT
NW¼ SE¼	200	IR	0.250	1	COOPER, ROD L
NW¼ SE¼	2000	IR	0.250	1	SPENCER, VIRGIL R
NW¼ SE¼	2100	IR	0.250	1	SANDERSON, LARRY L
NW¼ SE¼	2200	IR	0.250	1	WESTMORELAND, DONALD C
NW¼ SE¼	2300	IR	0.250	1	WALTERS, RICHARD J
NW¼ SE¼	2400	IR	0.375	1	CORAY, EDWARD A
NW¼ SE¼	2700	IR	0.250	1	EVANS, WILLIAM R
NW¼ SE¼	2800	IR	0.250	1	LANGELIERS, RONALD G
NW¼ SE¼	2900	IR	0.250	1	PURDOM, RANDY G
NW¼ SE¼	300	IR	0.250	1	EDGAR, HENRY M & MAUDE E
NW¼ SE¼	3000	IR	0.250	1	KABER, KEITH F
NW¼ SE¼	3100	IR	0.250	1	PUTMAN, CHARLES DALE
NW¼ SE¼	3200	IR	0.250	1	HORN, THOMAS E
NW¼ SE¼	3300	IR	0.250	1	KENNEDY, LEON
NW¼ SE¼	3400	IR	0.250	1	TRUE, RONALD E
NW¼ SE¼	3500	IR	0.250	1	WHITNEY, SHARON KAE
NW¼ SE¼	3700	IR	0.680	1	RAMSEY, FREDERIC M
NW¼ SE¼	3800	IR	0.250	1	ALGER, RICHARD B
NW¼ SE¼	3900	IR	0.250	1	UFFELMAN, TONI T
NW¼ SE¼	400	IR	0.250	1	STACY, FLOYD R
NW¼ SE¼	4000	IR	0.250	1	ELDRIGE, RICHARD S
NW¼ SE¼	4100	IR	0.250	1	THE KERR FAMILY TRUST
NW¼ SE¼	4300	IR	0.375	1	MOSES, JAMES DENNIS
NW¼ SE¼	4400	IR	0.375	1	LAFON, RUTH E
NW¼ SE¼	4600	IR	0.250	1	CLONTZ, GREG D
NW¼ SE¼	500	IR	0.250	1	HOMAN, ALVIN H
NW¼ SE¼	5200	IR	0.250	1	WELSH, JENNIFER E
NW¼ SE¼	5300	IR	0.125	1	KIRK, ROBERT J
NW¼ SE¼	5700	IR	0.125	1	OWENS, CLIFFORD W
NW¼ SE¼	5800	IR	0.125	1	ZIEGLER, MEAD
NW¼ SE¼	5900	IR	0.250	1	TURPIN, MICHAEL S
NW¼ SE¼	600	IR	0.250	1	GOLDSMITH, KATHRYN
NW¼ SE¼	6000	IR	0.250	1	DECKER, CURTIS M
NW¼ SE¼	6100	IR	0.250	1	AKERS, KEVIN J
NW¼ SE¼	6200	IR	0.125	1	NEWER, ROBERT J
NW¼ SE¼	6300	IR	0.125	1	WILLIAMS, MICHAEL L
NW¼ SE¼	6400	IR	0.250	1	CONNELL, MICHAEL D
NW¼ SE¼	6500	IR	0.250	1	TURNBULL, DAVID L
NW¼ SE¼	700	IR	0.250	1	KLECKER, KENNETH
NW¼ SE¼	800	IR	0.500	1	PENCE, DON P
NW¼ SE¼	900	IR	0.250	1	ROTUNDI, RICHARD J
SW¼ SE¼	1000	IR	0.250	1	DAVIS, MARY ANN
SW¼ SE¼	1200	IR	0.220	1	LINDFORS, RALPH V
SW¼ SE¼	1300	IR	0.125	1	SMITH, EUGENIE PITTMAN

SW¼ SE¼	1400	IR	0.250	1	CANTELMO, THOMAS MICHAEL
SW¼ SE¼	1500	IR	0.250	1	OLSON, JAMES B
SW¼ SE¼	1800	IR	0.250	1	CARPENTER, MITCHEAL E
SW¼ SE¼	1900	IR	0.250	1	ROGERS, WILLIAM MICHAEL
SW¼ SE¼	200	IR	0.250	1	GRADY, WILLIAM RUSSELL
SW¼ SE¼	2000	IR	0.250	1	DAMON, JANE E
SW¼ SE¼	2100	IR	0.250	1	PERIN, DAVID
SW¼ SE¼	2200	IR	0.250	1	YANKOVICH, LOUIS G
SW¼ SE¼	2300	IR	0.250	1	MAHONEY, TIMOTHY
SW¼ SE¼	2400	IR	0.250	1	TAYLOR, DENNIS W
SW¼ SE¼	2500	IR	0.250	1	KIPP, THOMAS B
SW¼ SE¼	2600	IR	0.250	1	BEAUCHESNE, PAUL R
SW¼ SE¼	2700	IR	0.250	1	WHITING, GEOFFREY M
SW¼ SE¼	2800	IR	0.300	1	CARMICHAEL, WILLIAM F
SW¼ SE¼	2900	IR	0.250	1	BRAMALL, JOHN ROBERT
SW¼ SE¼	300	IR	0.125	1	MAYBURY, JOHN
SW¼ SE¼	3000	IR	0.250	1	HOSKINS, WILLIAM C
SW¼ SE¼	3100	IR	0.250	1	KLOBAS, MARIE A
SW¼ SE¼	3200	IR	0.250	1	MILLER, JOSEPH W
SW¼ SE¼	3201	IR	0.250	1	HOLLER, O J
SW¼ SE¼	3300	IR	0.250	1	MELLON, SERGE
SW¼ SE¼	3400	IR	0.250	1	HESS, WILLIAM A
SW¼ SE¼	3500	IR	0.250	1	DUNN, DONALD L
SW¼ SE¼	3600	IR	0.250	1	PROCTOR, JAMES F
SW¼ SE¼	3700	IR	0.250	1	WILEY, CLEO
SW¼ SE¼	3800	IR	0.250	1	SIMONIS, CAROLINE A
SW¼ SE¼	3900	IR	0.250	1	MCINTYRE, NATHAN A
SW¼ SE¼	400	IR	0.125	1	CORDIS, RICHARD L
SW¼ SE¼	4000	IR	0.250	1	ALVIS, GARY C
SW¼ SE¼	4100	IR	0.250	1	STENKAMP, MICHAEL D
SW¼ SE¼	4200	IR	0.250	1	JANE CORLISS BAILEY REV TRUST
SW¼ SE¼	4300	IR	0.250	1	ELLIOTT, ROBERT C
SW¼ SE¼	4400	IR	0.250	1	MILLER, PARKE N
SW¼ SE¼	4500	IR	0.250	1	BELL, ORVILLE M
SW¼ SE¼	4600	IR	0.250	1	RUFENER, J MICHAEL
SW¼ SE¼	4700	IR	0.250	1	DOSER, DARRYL W
SW¼ SE¼	4900	IR	0.250	1	BRYAN, RODNEY D
SW¼ SE¼	5000	IR	0.250	1	KOLLEN, HAROLD
SW¼ SE¼	5100	IR	0.250	1	MARX, STEVEN DUANE
SW¼ SE¼	5200	IR	0.250	1	REIF, MICHAEL D
SW¼ SE¼	5300	IR	0.250	1	DUDLEY STEPHEN H
SW¼ SE¼	5400	IR	0.250	1	BROWN, WILLIAM R
SW¼ SE¼	5500	IR	0.250	1	BIRD, RICHARD E
SW¼ SE¼	5600	IR	0.250	1	BULOW, FREDERICK A
SW¼ SE¼	5700	IR	0.250	1	JEUCK, JOHN M

SW¼ SE¼	5800	IR	0.250	1	WISBECK, STEVEN W
SW¼ SE¼	5900	IR	0.250	1	SPADARO, STEVE ETAL
SW¼ SE¼	6000	IR	0.250	1	RICKMAN, JEFFREY J
SW¼ SE¼	6100	IR	0.250	1	HILL, GARRY
SW¼ SE¼	6200	IR	0.250	1	JANSEN, DAVID P
SW¼ SE¼	6300	IR	0.250	1	BAKER, MICHAEL C
SW¼ SE¼	6400	IR	0.250	1	KREGAR, DAVID M
SW¼ SE¼	700	IR	0.125	1	DAVIDSON, D DEWAIN
SW¼ SE¼	800	IR	0.125	1	BLOCK, LANCE D
SE¼ SE¼	1200	IR	0.300	1	DICK, KENNETH R
SE¼ SE¼	200	IR	1.800	1	KAYS, WILLIAM KEITH
SE¼ SE¼	3200	IR	0.500	1	HENDERSON, VICTOR L
SE¼ SE¼	3500	IR	1.100	1	STRECKER, JON K
SE¼ SE¼	3600	IR	0.650	1	BOYER, SHARRON SUE
SE¼ SE¼	3700	IR	2.000	1	THE NORTHWEST YEARLY
SE¼ SE¼	400	IR	1.000	1	BISHOP, PAUL C
SE¼ SE¼	500	IR	1.100	1	ENGSTROM, MICHAEL D
SE¼ SE¼	600	IR	1.000	1	SMILEY, JIM

Section 3

SW¼ SW¼	1600	IR	0.500	1	MCCOY, DWIGHT
SW¼ SW¼	1700	IR	0.500	1	WILLS, ELLEN M
SW¼ SW¼	1800	IR	1.500	1	BORDEN, MARIA M
SW¼ SW¼	2001	IR	1.000	1	PALMER, KEVIN
SW¼ SW¼	2002	IR	2.000	1	SETTLER'S CORNER, INC.
SE¼ SW¼	100	IR	5.000	1	HANCOCK, DAVID M ET AL
SE¼ SW¼	200	IR	1.300	1	LOONEY, WILLIAM
SE¼ SW¼	300	IR	0.200	1	LOONEY, WILLIAM
SE¼ SW¼	500	IR	0.340	1	BRIGHT, LAWRENCE
SE¼ SW¼	600	IR	0.300	1	KULPINSKI, DIANE J
SE¼ SW¼	700	IR	0.330	1	ANDERSON, CHARLES W
SE¼ SW¼	800	IR	0.250	1	CASE, ALISTAIR R
SE¼ SW¼	900	IR	0.330	1	MCARDLE, JAMES
SW¼ SE¼	1200	IR	10.000	1	OLDAKER, SAM

Section 4

NW¼ NW¼	109	IR	2.900	2	FIFTEEN SW COLORADO
SE¼ SW¼	2600	IR	0.200	1	WALKER, MERLYN
SE¼ SW¼	2700	IR	0.200	1	WALKER, MERLYN
SE¼ SW¼	2800	IR	0.200	1	WALKER, MERLYN
SE¼ SW¼	2900	IR	0.200	1	WALKER, MERLYN
SW¼ SE¼	1000	IR	0.700	1	SMITH, LUCILLE
SW¼ SE¼	1001	IR	0.300	1	SMITH, LUCILLE
SE¼ SE¼	1400	IR	4.000	1	HIGGINSON, GALE

Section 5

SW¼ NE¼	800	IR	1.000	1	CENTRAL OREGON IRRIGATION
SW¼ NE¼	801	IR	1.700	1	CENTRAL OREGON IRRIGATION
SE¼ NE¼	800	IR	1.600	1	CENTRAL OREGON IRRIGATION
SE¼ NW¼	801	IR	0.200	1	CENTRAL OREGON IRRIGATION
SW¼ SW¼	300	IR	1.600	1	CENTRAL OREGON IRRIGATION
SE¼ SW¼	800	IR	0.900	1	CENTRAL OREGON IRRIGATION
NW¼ SE¼	800	IR	0.200	1	CENTRAL OREGON IRRIGATION

Section 7

NE¼ NW¼	100	IR	1.000	1	DIAZ, RICHARD E
NE¼ NW¼	1000	IR	1.700	1	GERLICHER, CATHIE
NE¼ NW¼	1001	IR	1.700	1	GERLICHER, CATHIE
NE¼ NW¼	101	IR	1.000	1	TONGE, W MASSEY JR
NE¼ NW¼	200	IR	2.800	1	LANNEN, WAYNE
NE¼ NW¼	300	IR	2.000	1	LANNEN, WAYNE
NE¼ NW¼	301	IR	0.200	1	LANNEN, WAYNE
NE¼ NW¼	302	IR	1.000	1	LANNEN, WAYNE
NE¼ NW¼	400	IR	0.500	1	SHINE, ANTHONY
NE¼ NW¼	900	IR	2.900	1	VILVEN, ALAN C
NW¼ NW¼	400	IR	1.800	1	SHINE, ANTHONY
NW¼ NW¼	500	IR	2.500	1	LISLE, JAMES W
NW¼ NW¼	702	IR	0.600	1	EVANS, GREGORY J
NW¼ NW¼	703	IR	1.400	1	CLIFF & LUCILLE THOMPSON TRUST
NW¼ NW¼	704	IR	0.500	1	DEROCHER, LORA
NW¼ NW¼	706	IR	1.000	1	HOLLOWAY, ANDREW F
NW¼ NW¼	708	IR	2.000	1	ELLIOTT, JAMES C
NW¼ NW¼	711	IR	2.000	1	FIGGINS, ARTHUR
NW¼ NW¼	713	IR	1.000	1	HITE, DONALD E
NW¼ NW¼	714	IR	1.100	1	FRANKLIN, KENDALL
NW¼ NW¼	715	IR	0.650	1	GALL, RONALD W
NW¼ NW¼	716	IR	0.650	1	SHIELDS, JERALD C
NW¼ NW¼	801	IR	0.900	1	CENTRAL OREGON IRRIGATION
SW¼ NW¼	703	IR	0.600	1	CLIFF & LUCILLE THOMPSON TRUST
SW¼ NW¼	801	IR	0.900	1	CENTRAL OREGON IRRIGATION

Section 8

NW¼ NW¼	1000	IR	0.300	1	MEISNER, FRANCES FRANKLIN-ET
NW¼ NW¼	1100	IR	7.630	1	SETTLER'S CORNER, INC.

Section 9

NE¼ NE¼	200	IR	1.000	1	LOVING, LEWEY L
NE¼ NE¼	3603	IR	0.200	1	KRUGER, CASEY A
NE¼ NE¼	401	IR	1.750	1	MOUNTAIN VISTA PARTNERS
NW¼ NE¼	2300	IR	0.100	1	REID, ORION
NW¼ NE¼	2400	IR	0.400	1	REID, ORION

NW¼ NE¼	2500	IR	0.500	1	REID, ORION
NW¼ NE¼	2600	IR	0.400	1	REID, ORION
NW¼ NE¼	2700	IR	0.400	1	REID, ORION
NW¼ NE¼	2800	IR	0.200	1	REID, ORION
NW¼ NE¼	500	IR	3.700	1	REID, ORION
NW¼ NE¼	500	PND	1.300	1	REID, ORION
NW¼ NE¼	5300	IR	0.200	1	REID, ORION
NW¼ NE¼	5400	IR	0.200	1	REID, ORION
NW¼ NE¼	5500	IR	0.200	1	REID, ORION
SW¼ NE¼	1600	IR	0.200	1	REID, ORION
SW¼ NE¼	1700	IR	0.300	1	REID, ORION
SW¼ NE¼	1800	IR	0.200	1	REID, ORION
SW¼ NE¼	1900	IR	0.200	1	REID, ORION
SW¼ NE¼	2000	IR	0.200	1	REID, ORION
SW¼ NE¼	2100	IR	0.300	1	REID, ORION
SW¼ NE¼	2300	IR	0.200	1	REID, ORION
SW¼ NE¼	2400	IR	0.100	1	REID, ORION
SW¼ NE¼	2500	IR	0.200	1	REID, ORION
SW¼ NE¼	2600	IR	0.200	1	REID, ORION
SW¼ NE¼	2700	IR	0.100	1	REID, ORION
SW¼ NE¼	3200	IR	0.100	1	REID, ORION
SW¼ NE¼	3300	IR	0.100	1	REID, ORION
SW¼ NE¼	3400	IR	0.100	1	REID, ORION
SW¼ NE¼	3500	IR	0.050	1	REID, ORION
SW¼ NE¼	3600	IR	0.070	1	REID, ORION
SW¼ NE¼	3700	IR	0.080	1	REID, ORION
SW¼ NE¼	500	IR	15.700	1	REID, ORION
SW¼ NE¼	500	PND	0.400	1	REID, ORION
SW¼ NE¼	500	PND	1.200	1	REID, ORION
SW¼ NE¼	600	IR	0.600	1	REID, ORION
SW¼ NE¼	700	IR	0.200	1	REID, ORION
SW¼ NE¼	800	IR	0.100	1	REID, ORION
SE¼ NE¼	401	IR	3.350	1	MOUNTAIN VISTA PARTNERS
SE¼ NE¼	404	IR	4.900	1	MOUNTAIN VISTA PARTNERS
NE¼ NW¼	6400	IR	0.100	1	REID, ORION
NE¼ NW¼	6500	IR	0.100	1	REID, ORION
NE¼ NW¼	6600	IR	0.100	1	REID, ORION
NE¼ NW¼	6700	IR	0.100	1	REID, ORION
NE¼ NW¼	6800	IR	0.100	1	REID, ORION
SE¼ SW¼	300	IR	1.000	1	ARATA, MICHELLE E
SE¼ SW¼	400	IR	0.500	1	DELORE, GARY



SE¼ SW¼	500	IR	0.350	1	CHAFFIN, GARY A
NW¼ SE¼	6200	IR	1.700	1	SHOLES, LEONARD
NW¼ SE¼	6300	IR	0.400	1	SHOLES, LEONARD
SW¼ SE¼	6200	IR	0.400	1	SHOLES, LEONARD
Section 10					
NW¼ NW¼	0	IND	3.000	1	DESCHUTES COUNTY
NW¼ NW¼	0	IND	22.350	1	CENTRAL OREGON IRRIGATION
Section 11					
Township 18 South, Range 12 East, W.M.					
SW¼ SW¼	200	IR	17.000	1	GOODRICH, LEWIS SCOTT
Section 1					
NE¼ SW¼	300	IR	9.000	1	WOHLERS, RUSSELL F
NW¼ SW¼	300	IR	11.200	1	WOHLERS, RUSSELL F
SW¼ SW¼	300	IR	31.000	1	WOHLERS, RUSSELL F
SE¼ SW¼	300	IR	28.800	1	WOHLERS, RUSSELL F
NE¼ SE¼	100	IR	2.500	1	COVEY, BURLEY
NE¼ SE¼	101	IR	2.000	1	COVEY, BURLEY
NE¼ SE¼	102	IR	3.000	1	ERICKSEN, ROBERT W
NW¼ SE¼	200	IR	2.500	1	SAWYER, DOUG
NW¼ SE¼	201	IR	1.000	1	SAWYER, DOUG
SW¼ SE¼	500	IR	1.300	1	PRICE, FRANK
SE¼ SE¼	500	IR	2.200	1	PRICE, FRANK
Section 2					
NE¼ NE¼	100	IR	17.000	1	MORRIS-READE, STEPHEN A
NW¼ NE¼	101	IR	13.500	1	GARDNER, JERALD
NW¼ NE¼	200	IR	6.500	1	SHERIDAN, WALTER D
SW¼ NE¼	101	IR	7.000	1	GARDNER, JERALD
SW¼ NE¼	300	IR	5.750	1	LARSON, DALE
SW¼ NE¼	400	IR	1.500	1	PROSCH, ELROY
SW¼ NE¼	500	IR	4.000	1	FINLEY, GARRY A &
SW¼ NE¼	501	IR	9.500	1	POLLY, RANDALL D
SE¼ NE¼	600	IR	1.600	1	CENTRAL OREGON IRRIGATION
NE¼ NW¼	1600	IR	1.000	1	FOSTER, DICK
NE¼ NW¼	1601	IR	2.000	1	MARSDEN, JOHN H
NE¼ NW¼	1602	IR	1.000	1	DUNAGAN, JON K
NE¼ NW¼	1603	IR	1.000	1	TENBRINK, ROBERT E JR
NE¼ SW¼	1500	IR	2.000	1	WILSON, JAMES M
NE¼ SW¼	1501	IR	0.500	1	SCHULTZ, ROGER L
NE¼ SW¼	1502	IR	0.220	1	MCCLUNG, THOMAS J
NW¼ SW¼	1100	IR	3.000	1	ROBINSON, JAMES
NW¼ SW¼	1200	IR	11.000	1	COCHRAN, WILLIAM

NW¼ SW¼	1300	IR	4.000	1	LARWIN, DANIEL
NW¼ SW¼	1400	IR	5.000	1	ARNOLD, G STEPHEN
SW¼ SW¼	1000	IR	7.600	1	CENTRAL OREGON IRRIGATION
SE¼ SW¼	1000	IR	0.800	1	CENTRAL OREGON IRRIGATION
SE¼ SW¼	1502	IR	0.280	1	MCCLUNG, THOMAS J
NE¼ SE¼	601	IR	3.500	1	DAVIS, LARRY G
NE¼ SE¼	603	IR	3.500	1	DAVIS, CLINTON B
NE¼ SE¼	604	IR	1.500	1	DAVIS, JOE
SW¼ SE¼	100	IR	3.400	1	KARAMI, HOSSAIN
SE¼ SE¼	100	IR	4.400	1	KARAMI, HOSSAIN

Section 3

NE¼ NE¼	100	IR	10.200	1	FENNELL, HORACE
NE¼ NE¼	109	IR	0.200	1	MORRISON, KYLE T
NE¼ NE¼	110	IR	1.600	1	FENNELL, HORACE
NW¼ NE¼	101	IR	8.000	1	TURNER, TED R
NW¼ NE¼	102	IR	6.000	1	KLINK, GARY
NW¼ NE¼	103	IR	7.000	1	LEE, KEITH
NW¼ NE¼	104	IR	9.400	1	MARKS, THEODORE J
SW¼ NE¼	105	IR	11.700	1	WARD, KIM D & CO.
SW¼ NE¼	107	IR	17.000	1	WARD, KIM D & CO.
SE¼ NE¼	100	IR	0.200	1	FENNELL, HORACE
SE¼ NE¼	106	IR	2.900	1	FENNELL, HORACE
SE¼ NE¼	108	IR	16.300	1	WARD, KIM D & CO.
SE¼ NE¼	109	IR	6.800	1	MORRISON, KYLE T
SE¼ NE¼	110	IR	5.400	1	FENNELL, HORACE
NE¼ NW¼	900	IR	23.100	1	WELBOURN, JAMES
NW¼ NW¼	900	IR	18.100	1	WELBOURN, JAMES
SW¼ NW¼	801	IR	0.780	1	COBB, DAVID & LINK, LINDA C
SE¼ NW¼	200	IR	19.600	1	CONNER, PATRICK L, M.D.
SE¼ NW¼	600	IR	2.000	1	KEMNITZ, ROBERT
SE¼ NW¼	606	IR	0.160	1	VAN OSDEL, RICHARD
SE¼ NW¼	700	IR	2.460	1	VAN OSDEL, RICHARD
SE¼ NW¼	702	IR	2.200	1	COBB, DAVID & LINK, LINDA C
NE¼ SW¼	500	IR	4.730	1	THE EDITH WILSON CRUISE TRUST
NE¼ SW¼	600	IR	2.100	1	KEMNITZ, ROBERT
NE¼ SW¼	600	PND	0.600	1	KEMNITZ, ROBERT
NE¼ SW¼	601	IR	1.800	1	STONEMAN, SUSAN E
NE¼ SW¼	602	IR	3.500	1	HILL, JAMES R
NE¼ SW¼	603	IR	3.670	1	HILL, JAMES R
NE¼ SW¼	604	IR	2.000	1	STOCKTON, JOHN &
NE¼ SW¼	605	IR	2.000	1	ROLLINS, RONALD
NE¼ SW¼	606	IR	0.680	1	VAN OSDEL, RICHARD
NE¼ SW¼	700	IR	2.500	1	VAN OSDEL, RICHARD
NE¼ SW¼	701	IR	1.000	1	CAMPBELL, LESLIE R

NE¼ SW¼	702	IR	0.900	1	COBB, DAVID & LINK, LINDA C
NE¼ SW¼	703	IR	1.500	1	VEHLEN, ARTHUR H
NE¼ SW¼	704	IR	2.120	1	STONEMAN, SUSAN E
SE¼ SW¼	400	IR	10.000	1	HOAR, ROBERT K
SE¼ SW¼	407	IR	3.000	1	HOAR, ROBERT K
SE¼ SW¼	408	IR	2.000	1	ACUFF, LARRY L JR
SW¼ SE¼	401	IR	2.000	1	EDWARDS, ALAN ESTATE
SW¼ SE¼	402	IR	2.000	1	EDWARDS, ALAN ESTATE
SW¼ SE¼	405	IR	4.350	1	WOLFINGER, SCOTT DIXON
SW¼ SE¼	406	IR	5.150	1	EDWARDS, ALAN ESTATE

Section 4

NE¼ NE¼	100	IR	13.800	1	WELBOURN, JAMES
NW¼ NE¼	400	IR	9.200	1	MCCANDLISH, CURTIS P
SW¼ NE¼	1300	IR	10.600	1	JOHNSON, ROBERT B
SW¼ NE¼	300	IR	8.000	1	JOHNSON, ROBERT B
SW¼ NE¼	400	IR	1.000	1	MCCANDLISH, CURTIS P
NE¼ NW¼	600	IR	10.500	1	GRAY, DOUGLAS K
NW¼ NW¼	800	IR	12.900	1	FASSETT, MICHAEL
NW¼ NW¼	801	IR	15.100	1	FINLEY, RICHARD G
NW¼ NW¼	802	IR	2.000	1	FASSETT, MICHAEL
SW¼ NW¼	900	IR	6.000	1	RAGAN, WILLIAM V JR
SW¼ NW¼	901	IR	17.200	1	ROATS, WILLIAM K
SE¼ NW¼	301	IR	6.000	1	GUZMAN, RENE
SE¼ NW¼	600	IR	1.500	1	GRAY, DOUGLAS K
SE¼ NW¼	602	IR	10.500	1	SHANNON, ROBERT L
SE¼ NW¼	700	IR	10.000	1	LEISZ, BRUCE K
NE¼ SW¼	700	IR	27.600	1	LEISZ, BRUCE K
NE¼ SW¼	701	IR	0.100	1	LEISZ, BRUCE K
NW¼ SW¼	1000	IR	3.000	1	CARICO, CELESTE
NW¼ SW¼	1100	IR	6.900	1	DASH. BARRETT C
NW¼ SW¼	1101	IR	7.000	1	ENDICOTT, CHARLES N
SW¼ SW¼	1100	IR	2.100	1	DASH. BARRETT C
SW¼ SW¼	1103	IR	1.500	1	PAGE FAMILY TRUST
SE¼ SW¼	700	IR	0.400	1	LEISZ, BRUCE K
SE¼ SW¼	701	IR	10.900	1	LEISZ, BRUCE K
SE¼ SW¼	702	IR	11.000	1	BANEY, CURTIS A
NW¼ SE¼	1300	IR	4.900	1	JOHNSON, ROBERT B
NW¼ SE¼	1400	IR	8.700	1	GREENHOE, DUANE F
NW¼ SE¼	1500	IR	3.150	1	PETERS, MARK W
SW¼ SE¼	1500	IR	6.700	1	PETERS, MARK W
SW¼ SE¼	1600	IR	7.500	1	YOUNG, GEORGE W

Section 5

NE¼ NE¼	100	IR	5.300	1	TUMA, BEN
NE¼ NE¼	101	IR	10.700	1	TUMA, BEN
NE¼ NE¼	200	IR	2.000	1	BELEW, JOHN M
NW¼ NE¼	300	IR	3.000	1	BOYLE, ORVAL
NW¼ NE¼	400	IR	6.000	1	FRAZIER, EARL
SW¼ NE¼	1300	IR	29.000	1	CROSS, HOWARD
SE¼ NE¼	1400	IR	2.000	1	PEACOCK, HOWARD
NE¼ NW¼	500	IR	18.000	1	SCHILLING, JOHN
NE¼ NW¼	600	IR	6.000	1	HUNT, G D
NW¼ NW¼	1001	IR	4.000	1	BRUSCA, RANDOLPH ROBERT ET AL
NW¼ NW¼	700	IR	8.300	1	HORTON, DAVID E
NW¼ NW¼	701	IR	0.700	1	HORTON, DAVID E
NW¼ NW¼	800	IR	14.000	1	HADLEY, LORETTA
NW¼ NW¼	901	IR	1.200	1	COURT, MARTY
SW¼ NW¼	1001	IR	8.100	1	BRUSCA, RANDOLPH ROBERT ET AL
SW¼ NW¼	1002	IR	2.300	1	LICITRA, TONY
SE¼ NW¼	1002	IR	13.700	1	LICITRA, TONY
NE¼ SW¼	1002	IR	1.400	1	LICITRA, TONY

Section 6

NW¼ NE¼	200	IR	2.700	1	ELSEY, ANITA
NE¼ NW¼	300	IR	3.300	1	GIBSON, CYNTHIA I

Section 8

NE¼ NE¼	100	IR	0.400	1	SHERIDAN, DOUGLAS J
SW¼ NE¼	100	IR	3.700	1	SHERIDAN, DOUGLAS J
SE¼ NE¼	100	IR	15.900	1	SHERIDAN, DOUGLAS J
NE¼ NW¼	601	IR	7.000	1	EICHER, JEFFREY L

Section 9

NE¼ NE¼	100	IR	16.300	1	KARAMI, HOSSAIN
NE¼ NE¼	102	IR	0.300	1	LEE, BILL
NW¼ NE¼	100	IR	9.500	1	KARAMI, HOSSAIN
NW¼ NE¼	101	IR	9.800	1	PAULLIN, KENNETH M
NW¼ NE¼	301	IR	0.900	1	STUCKI, HANS R
NW¼ NE¼	302	IR	0.100	1	STUCKI, HANS R
SW¼ NE¼	101	IR	0.200	1	PAULLIN, KENNETH M
SE¼ NE¼	100	IR	9.700	1	KARAMI, HOSSAIN
SE¼ NE¼	102	IR	8.700	1	LEE, BILL
NE¼ NW¼	300	IR	3.500	1	MUHLEMAN, CHRIS D
NE¼ NW¼	301	IR	2.100	1	STUCKI, HANS R
NE¼ NW¼	302	IR	5.400	1	STUCKI, HANS R
NE¼ NW¼	400	IR	10.000	1	GRIBSKOV, CRAIG
NW¼ NW¼	501	IR	4.000	1	SHERIDAN, DOUGLAS J
SW¼ NW¼	600	IR	6.100	1	NEILL, DONALD T/KAISER, DALE A

SW¼ NW¼	700	IR	3.900	1	NEILL, DONALD T/KAISER, DALE A
SW¼ NW¼	800	IR	8.700	1	KENNEL, DEL
SE¼ NW¼	1000	IR	1.400	1	KENNEL, DEL
SE¼ NW¼	800	IR	12.900	1	KENNEL, DEL
SE¼ NW¼	900	IR	12.000	1	BURNS, GEORGE
NE¼ SE¼	200	IR	31.000	1	KERRON, DONALD M
NW¼ SE¼	200	IR	39.000	1	KERRON, DONALD M

Section 10

NE¼ NE¼	100	IR	15.000	1	HICKS, ZELNAR
NE¼ NE¼	200	IR	15.000	1	GROGAN, LANIE
NW¼ NE¼	300	IR	20.000	1	KARAMI, HOSSAIN
SW¼ NE¼	400	IR	30.800	1	KARAMI, HOSSAIN
SE¼ NE¼	400	IR	28.800	1	KARAMI, HOSSAIN
NW¼ NW¼	400	IR	3.500	1	KARAMI, HOSSAIN
SW¼ NW¼	400	IR	37.300	1	KARAMI, HOSSAIN
SE¼ NW¼	400	IR	36.300	1	KARAMI, HOSSAIN
NE¼ SW¼	600	IR	14.100	1	CRONEN, DARYL C
NE¼ SW¼	700	IR	15.670	1	CRONEN, DARYL C
NE¼ SW¼	701	IR	0.800	1	HOLLIBAUGH, QUINN
NW¼ SW¼	1200	IR	2.000	1	KERRON, DONALD M
NW¼ SW¼	700	IR	2.000	1	CRONEN, DARYL C
NW¼ SW¼	701	IR	3.500	1	HOLLIBAUGH, QUINN
NW¼ SW¼	702	IR	3.480	1	CRONEN, DARYL C

Section 11

NE¼ NE¼	100	IR	32.800	1	ROBINSON, WILLIAM
NW¼ NE¼	200	IR	9.700	1	CENTRAL OREGON IRRIGATION
SW¼ NE¼	100	IR	3.600	1	ROBINSON, WILLIAM
SW¼ NE¼	101	IR	12.000	1	MARSDEN, JOHN H JR
SE¼ NE¼	100	IR	6.800	1	ROBINSON, WILLIAM
SE¼ NE¼	101	IR	11.000	1	MARSDEN, JOHN H JR
NE¼ NW¼	301	IR	1.300	1	ADAMS, GARY L
NE¼ NW¼	302	IR	18.200	1	ADAMS, GARY L
NE¼ NW¼	303	IR	1.200	1	BRAATZ, RONALD W
NE¼ NW¼	401	IR	0.800	1	BRAATZ, RONALD W
NW¼ NW¼	300	IR	3.000	1	MARTIN, THOM
NW¼ NW¼	303	IR	19.700	1	BRAATZ, RONALD W
NW¼ NW¼	304	IR	3.000	1	WILHELM, JAMES H
NW¼ NW¼	401	IR	1.800	1	BRAATZ, RONALD W
SW¼ NW¼	500	IR	29.000	1	EVERITT, LEON
SE¼ NW¼	501	IR	22.500	1	GOULD, RAY C
SE¼ NW¼	502	IR	3.500	1	GOULD, RAY C
NW¼ SW¼	601	IR	4.000	1	NORMAN, REBECCA J
NW¼ SW¼	602	IR	1.500	1	FINCK, STEVEN

NE¼ SE¼	700	IR	29.000	1	WILLIAMSEN, KENNETH
NW¼ SE¼	702	IR	31.750	1	HOWE-MERLIN, LINDA
SW¼ SE¼	701	IR	0.300	1	WILLIAMSEN, KENNETH
SW¼ SE¼	702	IR	1.250	1	HOWE-MERLIN, LINDA
SW¼ SE¼	703	IR	23.000	1	KING, ROBERT H
SE¼ SE¼	700	IR	1.200	1	WILLIAMSEN, KENNETH
SE¼ SE¼	701	IR	13.500	1	WILLIAMSEN, KENNETH

Section 12

Township 18 South, Range 13 East, W.M.

NW¼ NE¼	400	IR	16.700	1	GERHARDT, WILLIAM C
SW¼ NE¼	300	IR	14.600	1	GERHARDT, WILLIAM C
SW¼ NE¼	400	IR	8.000	1	GERHARDT, WILLIAM C
SE¼ NE¼	200	IR	19.700	1	GERHARDT, WILLIAM C
SE¼ NE¼	300	IR	0.100	1	GERHARDT, WILLIAM C
NW¼ NW¼	500	IR	8.400	1	ROBINSON, WILLIAM
SW¼ NW¼	500	IR	3.400	1	ROBINSON, WILLIAM
NE¼ SW¼	300	IR	7.700	1	GERHARDT, WILLIAM C
NW¼ SW¼	600	IR	2.400	1	BRADETICH, JERI LEE
NE¼ SE¼	200	IR	5.300	1	GERHARDT, WILLIAM C
NE¼ SE¼	300	IR	0.300	1	GERHARDT, WILLIAM C
NE¼ SE¼	900	IR	12.000	1	MORIARTY, LEE ET AL
NE¼ SE¼	901	IR	16.500	1	MORIARTY, LEE ET AL
NW¼ SE¼	300	IR	5.900	1	GERHARDT, WILLIAM C
NW¼ SE¼	800	IR	15.700	1	MORIARTY, LEE ET AL
NW¼ SE¼	900	IR	0.400	1	MORIARTY, LEE ET AL
SW¼ SE¼	800	IR	4.000	1	MORIARTY, LEE ET AL
SW¼ SE¼	900	IR	11.300	1	MORIARTY, LEE ET AL
SE¼ SE¼	900	IR	13.500	1	MORIARTY, LEE ET AL
SE¼ SE¼	901	IR	17.200	1	MAESNER, GERALD

Section 7

SE¼ NE¼	1201	IR	11.000	1	BOUCHE, PARRIS
NE¼ SW¼	1001	IR	27.000	1	MCBRIDE, HAROLD C
NW¼ SW¼	903	IR	25.190	1	BOULET, CURTIS REVOCABLE TRUST
SW¼ SW¼	904	IR	20.910	1	WETHERELL, RICHARD
SE¼ SW¼	1000	IR	13.500	1	BUSSARD, RONALD R
NE¼ SE¼	1100	IR	37.000	1	KNIGHT, GORDON
NW¼ SE¼	1101	IR	15.300	1	PENLAND, STANLEY K
NW¼ SE¼	1105	IR	15.000	1	WINCKLER, CHARLES W
SW¼ SE¼	1102	IR	14.000	1	PHILLIPS, MARK
SW¼ SE¼	1103	IR	3.000	1	FORTIN, RICHARD P

SW¼ SE¼	1104	IR	5.500	1	PHILLIPS, MARK
SW¼ SE¼	1105	IR	6.000	1	WINCKLER, CHARLES W
SE¼ SE¼	1100	IR	27.000	1	KNIGHT, GORDON
SE¼ SE¼	1102	IR	8.500	1	PHILLIPS, MARK

Section 8

NE¼ NW¼	301	IR	7.500	1	CLARNO CATTLE COMPANY
NW¼ NW¼	301	IR	1.600	1	CLARNO CATTLE COMPANY
SW¼ NW¼	1202	IR	27.300	1	CLARNO CATTLE COMPANY
SE¼ NW¼	301	IR	7.900	1	CLARNO CATTLE COMPANY
NW¼ SW¼	1202	IR	37.200	1	CLARNO CATTLE COMPANY
SW¼ SW¼	1200	IR	16.400	1	CLARNO, BRADLEY R
SW¼ SW¼	1202	IR	19.800	1	CLARNO CATTLE COMPANY

Section 9

NW¼ NW¼	1200	IR	10.000	1	CLARNO, BRADLEY R
---------	------	----	--------	---	-------------------

Section 16

NE¼ NE¼	100	PND	2.000	1	U.S. BLM
---------	-----	-----	-------	---	----------

Section 18

Township 18 South, Range 14 East, W.M.

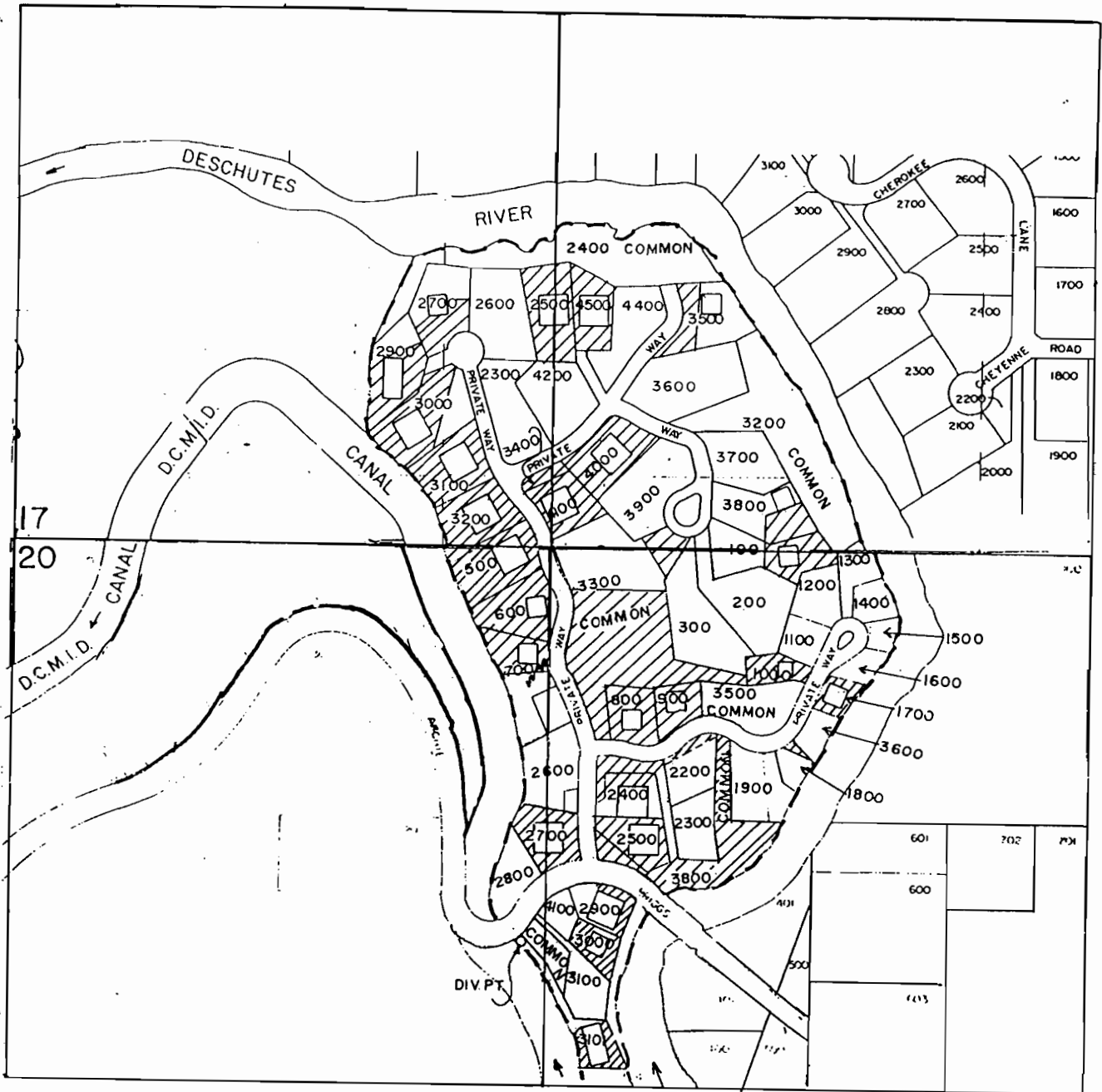
**CENTRAL OREGON IRRIGATION DISTRICT RIGHTS  
DELIVERED BY TUMALO IRRIGATION DISTRICT  
T-5595, Sp. Or. Volume 39, Page 417**

Proof for following rights has been made to the satisfaction of the Water Resources Director.

<u>qtr/Qtr</u>	<u>Tax lot</u>	<u>Acres</u>	<u>Owner</u>
NW¼ NE¼	TL 200	2.0 acres	PARR REVOCABLE TRUST
NW¼ NE¼	TL 301	2.0 acres	JACOBS, ALBERT
SECTION 24			
TOWNSHIP 17 SOUTH, RANGE 11 EAST, W.M.			
SW¼ SW¼	TL 500	0.18 acre	LAMARCHE, H.H. ETUX
SW¼ SW¼	TL 2500	0.30 acre	LAURION, RICHARD B. & BEVERLY J. CO-TRUSTEES
SW¼ SW¼	TL 2700	0.33 acre	WORTHINGTON, JACK C. & DIXON, SUE LILLIAN
SW¼ SW¼	TL 2900	0.58 acre	HEMMERQUIST, JAMES C. & KRISTI C.
SW¼ SW¼	TL 3000	0.27 acre	MARSH, DAVID K.
SW¼ SW¼	TL 3100	0.47 acre	KING, LARRY A.
SW¼ SW¼	TL 3200	0.54 acre	CREASEY, DOUGLAS K & KAREN L.
SW¼ SW¼	TL 3400	0.05 acre	RIMROCK ASSOC. OF BEND, INC.
SW¼ SW¼	TL 4100	0.12 acre	RIMROCK ASSOC. OF BEND, INC.
SE¼ SW¼	TL 100	0.12 acre	RONNING, ERLING R. & DOROTHY SURGENOR-
SE¼ SW¼	TL 2500	0.20 acre	LAURION, RICHARD B. & BEVERLY J. CO-TRUSTEES
SE¼ SW¼	TL 3300	0.07 acre	RIMROCK ASSOC. OF BEND, INC.
SE¼ SW¼	TL 3400	0.03 acre	RIMROCK ASSOC. OF BEND, INC.
SE¼ SW¼	TL 3500	0.26 acre	GEHLERT, FRED A. TRUSTEE
SE¼ SW¼	TL 3800	0.22 acre	RIMROCK ASSOC. OF BEND, INC.
SE¼ SW¼	TL 4000	0.52 acre	RIMROCK ASSOC. OF BEND, INC.
SE¼ SW¼	TL 4100	0.30 acre	RIMROCK ASSOC. OF BEND, INC.
SE¼ SW¼	TL 4500	0.32 acre	FANCHER, HAL R. & IRENE W.
SECTION 17			



T.17 S., R.12 E., W.M.



SCALE: 1" = 400'

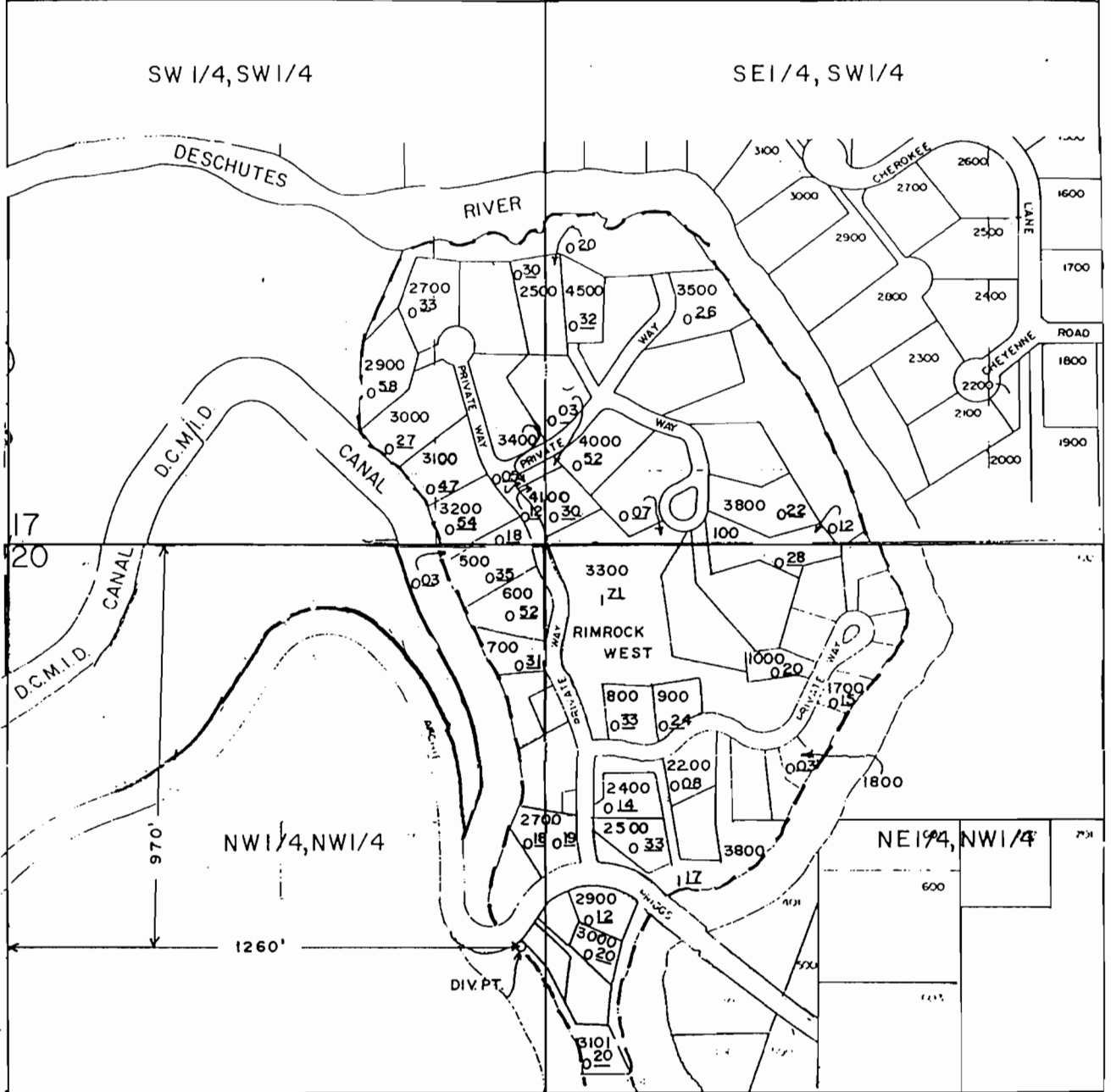
**FINAL PROOF SURVEY  
UNDER**

TRANSFER NO. 5595 (PORTION ONLY)  
Application No. .... Permit No. ....  
**IN NAME OF**

CENTRAL OREGON IRRIGATION DIST.

Surveyed MAR. 4. 19.99. by R.M. SUTTERFIELD

T.17S., R.12E., W.M.



SCALE: 1" = 400'

# FINAL PROOF SURVEY UNDER

TRANSFER NO. 5595 (PORTION ONLY)  
Application No. .... Permit No. ....C.....  
IN NAME OF

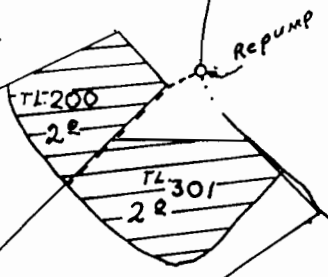
CENTRAL OREGON IRRIGATION DIST.

Surveyed MAR. 4, 1999, by R.M. SUTTERFIELD

N 1/4 COR.

24

NW 1/4, NE 1/4



NE 1/4, NE 1/4

ROAD

PUTNAM

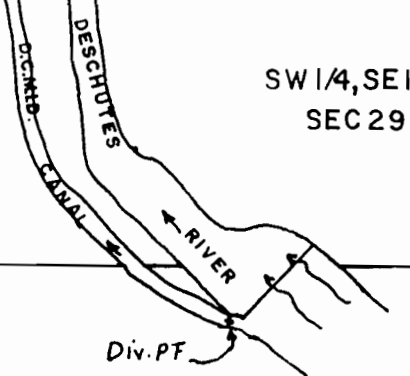
RED ROCK SYPHON

BEND FEED CANAL

N

T. 17S., R. 12 E.

SW 1/4, SE 1/4  
SEC 29



NW 1/4, NE 1/4 SEC 32

SCALE: 1" = 400'

DIV. PT. 100' S & 550' E FROM N 1/4  
COR. OF SEC. 32.

# FINAL PROOF SURVEY UNDER

TRANSFER NO. 5595. ( PORTION ONLY)

Application No. .... Permit No. ....

IN NAME OF

CENTRAL OREGON IRRIGATION DIST.

Surveyed SEPT. 18.. 1988., by R.M. SUTTERFIELD

**CENTRAL OREGON IRRIGATION DISTRICT RIGHTS  
DELIVERED BY TUMALO IRRIGATION DISTRICT**

NW¼ NE¼	TL 300	1.0 acre	ANDERSON, THOMAS P. & KAREN O.
NE¼ NW¼	TL 500	1.0 acre	DOORN, EDD L. & V. DAWN
NE¼ NW¼	TL 800	0.2 acre	PLESTINA, RICHARD J.
NW¼ NW¼	TL 800	0.1 acre	PLESTINA, RICHARD J.
NW¼ NW¼	TL 900	0.6 acre	SCHNEIDER, ROGER A. & JOYCE E.
NW¼ NW¼	TL 1000	0.4 acre	SCHNEIDER, ROGER A. & JOYCE E.

SECTION 19

NE¼ NW¼	TL 100	0.28 acre	RONNING, ERLING R. & DOROTHY SURGENOR-
NE¼ NW¼	TL 800	0.33 acre	KRUSE, LEONE J., TRUSTEE
NE¼ NW¼	TL 900	0.24 acre	HANSON, LLOYD E. & ROSELL M.
NE¼ NW¼	TL 1000	0.20 acre	HEBERLEIN JAMES E, & SUSAN L.
NE¼ NW¼	TL 1700	0.15 acre	RENWICK, BEVERLEY A.
NE¼ NW¼	TL 1800	0.03 acre	SHORT, WALTER JOHN
NE¼ NW¼	TL 2200	0.08 acre	BARRIE, BETTY J. & COX, SUSAN
NE¼ NW¼	TL 2400	0.14 acre	BRAINERD, HAROLD G. ETUX
NE¼ NW¼	TL 2500	0.33 acre	BIANUCCI, JOHN ETAL
NE¼ NW¼	TL 2700	0.19 acre	CURL, ANITA G.
NE¼ NW¼	TL 2900	0.12 acre	THOMSON, GARETH JOHN & OTTENFELD, DIANE
NE¼ NW¼	TL 3000	0.20 acre	BOLLMAN, A.W., TRUSTEE
NE¼ NW¼	TL 3101	0.20 acre	DE KAT, GARY H. & VIRGINIA A.
NE¼ NW¼	TL 3300	1.71 acres	RIMROCK ASSOC. OF BEND, INC.
NE¼ NW¼	TL 3800	1.17 acres	RIMROCK ASSOC. OF BEND, INC.
NW¼ NW¼	TL 500	0.35 acre	LAMARCHE, H.J. ETUX
NW¼ NW¼	TL 600	0.52 acre	NASH, DONAL B. & DEBORAH L.
NW¼ NW¼	TL 700	0.31 acre	HEISTUMAN, TODD & LAMBERT, SUSAN H.
NW¼ NW¼	TL 2700	0.18 acre	CURL, ANITA G.
NW¼ NW¼	TL 3200	0.03 acre	CREASEY, DOUGLAS K. & KAREN L.

SECTION 20

TOWNSHIP 17 SOUTH, RANGE 12 EAST, W.M.

**18.94 acres total**

RIGHTS OF RECORD NOT AFFECTED BY  
CENTRAL OREGON IRRIGATION DISTRICT'S HB-3111 PETITION

TRANSFER SPECIAL ORDER VOLUME 39, PAGE 417: 28.05 ACRES

SW $\frac{1}{4}$  SW $\frac{1}{4}$       0.23 ACRE  
SW $\frac{1}{4}$               19.82 ACRES (SHARED WITH NW $\frac{1}{4}$ , SECTION 20)  
SECTION 17

NW $\frac{1}{4}$               19.82 ACRES (SHARED WITH SW $\frac{1}{4}$ , SECTION 17)  
SECTION 20

NW $\frac{1}{4}$  NE $\frac{1}{4}$       4.0 ACRES  
SECTION 24  
TOWNSHIP 17 SOUTH, RANGE 11 EAST, W.M.

NE $\frac{1}{4}$  NW $\frac{1}{4}$       1.5 ACRES  
NW $\frac{1}{4}$  NW $\frac{1}{4}$       2.5 ACRES  
SECTION 19  
TOWNSHIP 17 SOUTH, RANGE 12 EAST, W.M.

THE WATER FOR THESE LANDS IS DIVERTED THROUGH THE BEND FEED CANAL  
OF TUMALO IRRIGATION DISTRICT, NW $\frac{1}{4}$  NE $\frac{1}{4}$ , SECTION 32, T. 17 S., R. 12 E., W.M.

IN THE MATTER OF THE APPLICATION OF )  
 CENTRAL OREGON IRRIGATION DISTRICT )  
 FOR APPROVAL OF A CHANGES IN PLACE )  
 OF USE AND POINT OF DIVERSION OF )  
 WATER )

ORDER AMENDING  
 ORDER APPROVING  
 TRANSFER 5595

The ORDER of the Water Resources Director entered November 5, 1985 at pages 404 and 405, Special Order Record, did not identify the proposed Point of Diversion. This order supercedes said order in its entirety.

On February 27, 1985, an application was filed in the office of the Water Resources Director by Central Oregon Irrigation District for approval of a change in place of use of water from Deschutes River, pursuant to the provisions of ORS 540.510 to 540.530.

By Decree of the Circuit Court for Deschutes County, Oregon, entered September 30, 1958, In the Matter of the Determination of the Relative Rights to the Use of the Waters of Deschutes River and Its Tributaries, a water right was allowed in the name of Central Oregon Irrigation District for the use of water from Deschutes River for irrigation of, among other lands, a certain:

<u>Location</u>	<u>Tabulated At</u>	<u>In Name of</u>
0.28 acre NW 1/4 SW 1/4	V16, p84	R. McGregor
3.23 acres NW 1/4 SE 1/4	V16, p81	Isaac New
Section 16		
Township 14 South, Range 13 East, WM		
5.00 acres NW 1/4 SE 1/4	V16, p104	Alfred Sousa
Section 4		
2.02 acres NE 1/4 NE 1/4	V16, p109	B.L. Reynolds
2.25 acres SE 1/4 NE 1/4	V16, p110	John Malick
Section 9		
1.00 acre NE 1/4 NW 1/4	V16, p149	COID
2.00 acres NE 1/4 NW 1/4	V16, p117	Fred Stickley
Section 15		
0.50 acre NW 1/4 NW 1/4	V16, p117	Roger Sanford
1.67 acres SW 1/4 NW 1/4	V16, p128	Carl Galloway
Section 16		
3.60 acres SW 1/4 NE 1/4	V16, p123	Frank McCaffery
Section 17		
1.00 acre NE 1/4 NW 1/4	V16, p131	Waterway Addition
0.75 acre SE 1/4 NW 1/4	V16, p133	Planerville Addition
0.70 acre SE 1/4 NW 1/4	V16, p133	Planerville Addition
Section 21		
0.30 acre NW 1/4 NE 1/4	V16, p131	Leo Beimler
Section 29		
Township 15 South, Range 13 East, WM		
2.41 acres SW 1/4 SE 1/4	V16, p55	I.M. Palmer
Section 34		
Township 17 South, Range 12 East, WM		
1.34 acres NE 1/4 NE 1/4	V16, p66	C.A. Deshazer
Section 3		
Township 18 South, Range 12 East, WM		

*N.O.D.  
 see U39, p40*

T-5595

Information: I started the final proofing on this last year on Sept 18<sup>th</sup>. I inspected the land at T17S, R.11E in Section 24, located in the NW $\frac{1}{4}$ , NE $\frac{1}{4}$ . Totaling 4 ac, 2 ac on TL 200 and two ac. on TL 301. Both landowners were home and both were helpful in doing the job. On TL 200 was a Joan D. Parr 3955 NW Rocker way of Bend OR. Ph<sup>#</sup> (541) 389-3465. Then the neighbor in a Jacobs, Albert on TL 30 ~~sub~~ ~~ac~~ ~~ac~~ Rocker way, Bend. ~~OR~~.

Next under the same T-5595 I went to T.17S, R.12E in Sec 19. in the NW $\frac{1}{4}$  NW $\frac{1}{4}$ , TL 1000 and TL 900 a Roger A. + Joyce E. Schneider of 1851 NW Putnam Rd. Bend, OR. (541) 382-8031. On the transfer there was a 1.80 ac on TL 900 this ended up being 0 $\frac{6}{10}$  ac, then in TL 1000 it stated there would be 0.2 ac, and it ended up being 0 $\frac{4}{10}$  for a total of 1 $\frac{00}{100}$  ac. in all instead of 2 $\frac{00}{100}$  ac then on TL 800 it was to be 2 $\frac{00}{100}$  ac for Richard J. Phestina at 1817 NW Putnam Rd Bend, (541) 389 8325, but ended up being 0 $\frac{3}{10}$  ac. On TL 500 owner is Edd L. Doorn at 1605 NW Putnam Rd. Bend, OR. Ph<sup>#</sup> (541) 382-0661 this was to be 1 $\frac{00}{100}$  ac and was 1 $\frac{00}{100}$  ac. being irrigated. Then on TL 300 a Mr + Mrs Theri Anderson, of 1400 NW Putnam Rd. Bend - OR. Ph<sup>#</sup> (541) 382-5986. I couldn't catch this land owner at home at the right time of year, to do final proof there, so due to the urgency of the completion on this T-5595, I went there and did proofing on this one without the land owner being there, they had 1 $\frac{00}{100}$  ac on the transfer and that is what it was on the ground at the time I was there. Then I went to the Rimrock West Subdi and did a walk through inspection on this.

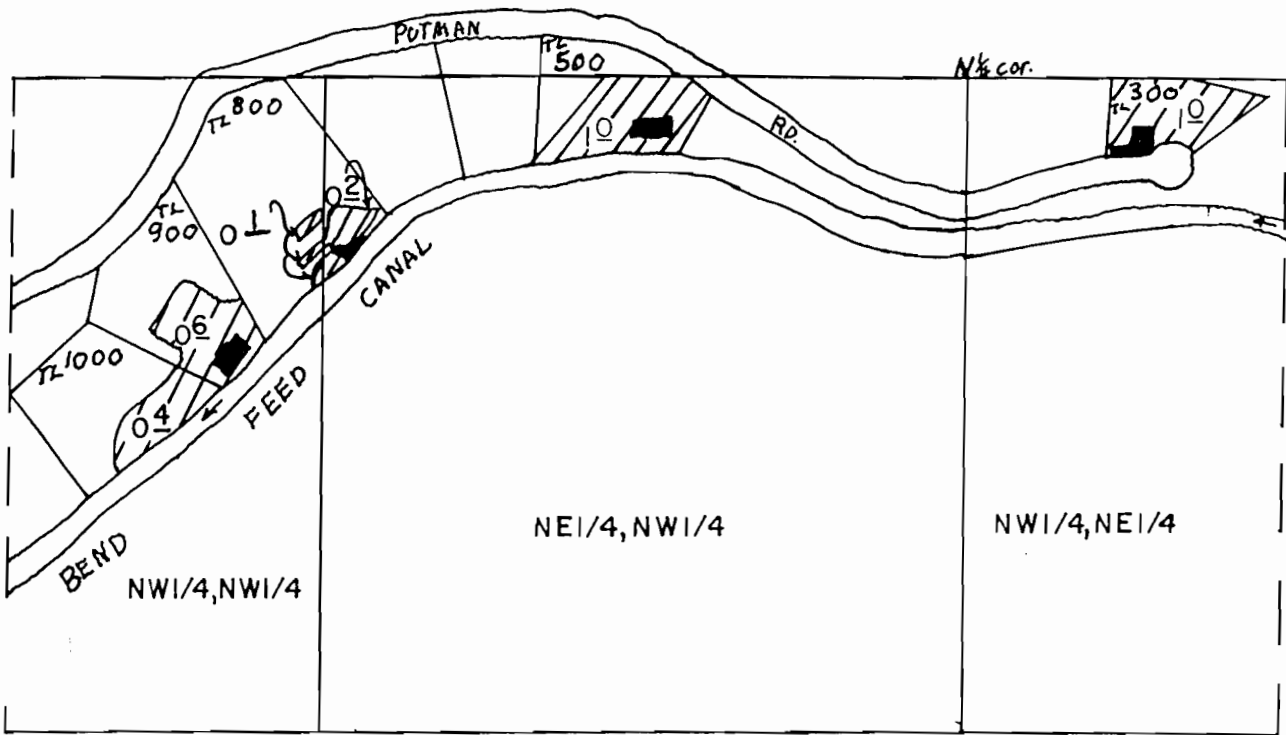
Instead of trying to list all the land  
owner and their tax lots and acres, they have  
under investigation. I'll copy and staple  
the list we have for this to the report  
here. I measured out to be 11.64 AC for  
this Rimrock most 73 for the other TOTALING  
ALL AT 18 ~~94~~ AC. ~~180~~

Then Bob Main, Ben Bishop and Myself  
from this Dept. met the Tompkins, and C.O.S.I.  
with their people at Tompkins Office and  
talked over the finished results of the  
job. they all liked it and Ben Bishop  
will make up the Certificate for all  
C.O.S.I. 31118 and T-5585, at one time.

Bob M. Patterson

Field Inspector  
March 17, 1998





SEC. 19

SCALE: 1" = 400'

**FINAL PROOF SURVEY  
UNDER**

TRANSFER NO. 5595 (PORTION ONLY)

Application No. .... Permit No. ....  
IN NAME OF

CENTRAL OREGON IRRIGATION DIST.

Surveyed SEPT. 18 1998., by R.M. SUTTERFIELD