

**Before the Water Resources Director  
Jackson County**

**FINAL ORDER**

Pursuant to ORS 541.329 (District Water Rights Mapping Provision), a petition requesting approval and acceptance of district maps indicating the location and use of the water rights within and served by a district or any part thereof was submitted to the Oregon Water Resources Commission on June 29, 1993, by the petitioner:

LITTLE BUTTE IRRIGATION COMPANY  
P.O. BOX 234  
EAGLE POINT, OREGON 97524

The perfected water rights and completed transfers petitioned are evidenced by certificates 37481, 37628, 44075, 44186, 46183, 52557, 60944, 62311, and completed transfers 5478 (Special Order Volume 38, page 333), and 5727 (Special Order Volume 40, page 39). The Company has also petitioned certificate 55897 except that portion described as:

Township	Range	Section	QQ	Acres	Priority
36S	1W	3	NWNE	19.1	1883
35S	1W	36	NWSE	11.5	1908

The said rights and completed transfers to be modified by the petition allow use of the waters of Little Butte Creek, a tributary of the Rogue River, for 660.87 acres of irrigation, stock and domestic use and 26.22 acres of irrigation.

The total acreage for each completed transfer and water right certificate involved in the petition, excluding that portion of certificate 55897 listed above, is as follows:

Table 1.

CERTIFICATE	PRIORITY	ACRES	POD	USE
37481	1883	0.8	2	I*
37628	1883	1.3	3	IR
37628	1908	0.8	3	IR
44075	1883	6.1	4	IR
44186	1883	5.1	1	IR
46183	1883	38.4	1	I*
52557	1883	1.4	5	IR
55897	1883	530.79	1	I*
55897 <sup>a</sup>	1908	90.88	1	I*
60944	1883	0.32	6	IR
62311	1883	10.2	1	IR
T 5478	1883	1.00	7	IR
		<b>687.09</b>		

I\* is irrigation, stock and domestic

<sup>a</sup> Transfer 5727 (Special Order Volume 40, page 39) moved a portion of the rights confirmed by certificate 55897. No remaining right has been issued and a final proof survey was not conducted. The transferred portion is included in the acres listed under certificate 55897.

To summarize, the water rights involved in the petition total 687.09 acres , 595.41 acres with an 1883 priority and 91.68 acres with a 1908 priority. The seven authorized points of diversion associated with said petitioned rights are as follows:

- 1) SW $\frac{1}{4}$  SE $\frac{1}{4}$  Section 31, T. 35S., R. 1E., W.M.  
560 feet North and 2990 feet East from the SW corner Section 31.
- 2) SW $\frac{1}{4}$  SE $\frac{1}{4}$  Section 36, T. 35S., R. 1W., W.M.  
400 feet North and 775 feet East from S $\frac{1}{4}$  corner Section 36.
- 3) Lot 1 (NW $\frac{1}{4}$  NW $\frac{1}{4}$ ) Section 2, T. 36S., R. 1W., W.M.  
2245 feet North and 375 feet East from W $\frac{1}{4}$  corner Section 2.
- 4) SE $\frac{1}{4}$  NE $\frac{1}{4}$  (Cameron DLC 45) Section 3, T. 36S., R. 1W., W.M.  
1100 feet North and 780 feet West from E $\frac{1}{4}$  corner Section 3.
- 5) SW $\frac{1}{4}$  SE $\frac{1}{4}$  Section 36, T. 35S., R. 1W., W.M.  
290 feet North and 1025 feet East from S $\frac{1}{4}$  corner Section 36.
- 6) NE $\frac{1}{4}$  SW $\frac{1}{4}$  Section 3, T. 36S., R. 1W., W.M.  
1208 feet South and 645 feet West from Center  $\frac{1}{4}$  corner Section 3.
- 7) SW $\frac{1}{4}$  SE $\frac{1}{4}$  Section 36, T. 35S., R. 1W., W.M.  
475 feet North and 525 feet East from S $\frac{1}{4}$  corner Section 36.

A proposed order issued by the Director of the Water Resources Department on March 6, 1995, proposed to approve the petition and maps submitted by the petitioner indicating the current place of use for irrigation for the certificates listed in **Table 1**.

A summary of the petition, as proposed to be approved by the proposed order, is listed in **Table 2**.

Table 2.

SUMMARY OF PETITION AS APPROVED BY PROPOSED ORDER	
Priority	Acres of Irrigation
1883	595.41
1908	83.14
<b>Total</b>	<b>678.55</b>

Pursuant to ORS 541.331 and OAR 690-13-310(4), three protests against the proposed order approving the petition were submitted. Having resolved the protests through modifications to the petition, all three individuals have withdrawn their protest. A copy of the protest withdrawals is **Attachment 1**. Specific modifications to the petition are as follows:

- 1) Addition of 2.0 acres of water right, certificate 55897, priority 1908, to Larry Lansburg:

SW $\frac{1}{4}$  SE $\frac{1}{4}$  Section 35, T.35S., R.1W., Taxlot 2800

2) Addition of 2.0 acres of water right, certificate 55897, priority 1908, to Grace Fitzgerald:

NE¼ SE¼ Section 36, T.35S., R.1W., Taxlot 801

3) Addition of 1.2 acres of water right, certificate 55897, priority 1908, to Dr. Patricia Kester:

SW¼ SE¼ Section 36, T.35S., R.1W., Taxlot 1303

Having modified the petition by 5.2 acres of irrigation, priority date 1908, and the modifications being made pursuant to ORS 541.331 (4), evaluated under OAR 690-13-200 and OAR 690-13-350, the petition as modified is **Attachment 2**.

The petitioner requests to change the place of use for irrigation for said certificates listed in **Table 1**, to locations described in said petition, **Attachment 2**. The petitioner also requests to combine the water right certificates involved in the petition into one certificate with two priority dates and seven points of diversion.

To summarize **Attachment 2**. (the petition), the total irrigation acreage requested for each priority date is now as follows:

Table 3.

SUMMARY OF PETITION BY PRIORITY DATE	
Priority	Acres of Irrigation
1883	595.41
1908	88.34
<b>Total</b>	<b>683.75</b>

Stock and domestic use shall be limited to those petitioned water rights specifically authorized for such use and shall be further limited by the restrictions and limitations described in the Little Butte Creek Decree Volume 14, page 498. As displayed below, one new certificate of water right conforming to the said petition (**Attachment 2**), for 657.55 acres of irrigation, stock and domestic use and 26.2 acres of irrigation should be issued.

Table 4.

Confirming Certificate			
POD	USE	1883 Priority Acres	1908 Priority Acres
1	Irrigation	15.3	0
1	IR,Stock,Domestic	569.21	86.34
2	IR,Stock,Domestic	0.8	1.2
3	Irrigation	1.3	0.8
4	Irrigation	6.1	0
5	Irrigation	1.4	0
6	Irrigation	0.3	0
7	Irrigation	1	0
<b>Total</b>		<b>595.41</b>	<b>88.34</b>

The petitioner has requested 595.41 acres under the 1883 priority date, the same as the number of eligible acres for the 1883 priority. The petitioner has only requested 88.34 acres of the 91.68 acres eligible under the 1908 priority date, and the balance of the 1908 water rights, 3.34 acres, is requested by petition and specific request to be cancelled. The water rights to be cancelled are associated with certificate 55897.

### FINDINGS

The Water Resources Director has examined the petition and maps submitted by Little Butte Irrigation Company and a report prepared by Department staff. Said report is on file at the Water Resources Department. Based upon the examination and report, the Director finds:

1. Little Butte Irrigation Company is a "district" as defined in ORS 541.325(1).
2. The Company filed its petition and maps in a timely manner.
3. The Company paid the fees required under ORS 536.050 1(o).
4. The Company certified that the notice requirements of ORS 541.329 (4) were met.
5. The Company has met the notice requirements of ORS 541.329(5).
6. The content and quality of the Company's petition and maps meet the requirements of ORS 541.329.
7. The acreage petitioned is within the limits of the eligible water rights and the limits set in ORS 541.331(4).
8. Three protests pursuant to ORS 541.331(1) were filed and, after modifications to the petition, were withdrawn.
9. Modifications to the petition following the issuance of a proposed order issued March 6, 1995, were made pursuant to ORS 541.331(4) and evaluated under OAR 690-13-200 and OAR 690-13-350(1).
10. The proposed changes may be made without injury to existing water rights.
11. Before the Department issues confirming certificate, overlapping water rights shall be resolved.

Therefore the Director finds that LITTLE BUTTE IRRIGATION COMPANY has met the requirements of ORS 541.325 to 541.333.

### FINAL ORDER

NOW THEREFORE, it is hereby ORDERED that the petition for Little Butte Irrigation Company's maps of water rights is accepted and approved and certificates 37481, 37628, 44075, 44186, 46183, 52557, 55897, 60944, and 62311 are cancelled.

It is FURTHER ORDERED that transfer 5478 (Special Order Volume 38, page 333), and transfer 5727 (Special Order Volume 40, page 39) are confirmed.

It is FURTHER ORDERED that one new certificate of water right conforming to the said petition (**Attachment 2**), be issued for two priority dates, seven points of diversion and the uses as displayed below.

Table 5.

Confirming Certificate			
POD	USE	1883 Priority Acres	1908 Priority Acres
1	Irrigation	15.3	0
1	IR, Stock, Domestic	569.21	86.34
2	IR, Stock, Domestic	0.8	1.2
3	Irrigation	1.3	0.8
4	Irrigation	6.1	0
5	Irrigation	1.4	0
6	Irrigation	0.3	0
7	Irrigation	1	0
<b>Total</b>		<b>595.41</b>	<b>88.34</b>

It is FURTHER ORDERED that the balance of certificate 55897, priority date 1908, NOT included in the petition and NOT used is cancelled as provided in ORS 540.641 and ORS 541.325 to 541.333.

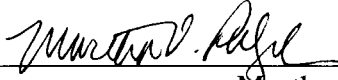
It is FURTHER ORDERED that a remaining right certificate be issued for the portions of certificate 55897 NOT involved in the petition. The portions of said certificate are:

Township	Range	Section	QQ	Acres	Priority
36S	1W	3	NWNE	19.1	1883
35S	1W	36	NWSE	11.5	1908

It is FURTHER ORDERED that prior to the issuance of confirming certificates, overlapping water rights resulting from the petition be resolved.


It is FURTHER ORDERED that the original season, rate, duty limitations, and all other conditions and limitations contained in the original certificates and decrees shall remain in effect for the rights petitioned.

WITNESS the signature of the Water Resources Director,  
affixed this 13<sup>th</sup> day of December, 1995.

  
 Martha O. Pagel  
 Director, Water Resources Department


Dr. Patricia A. Kester  
678 Ayres St  
Eagle Point, OR 97524

I have reviewed my property with a water company representative and the field representative with the Water Resources Dept. and agree with the findings. By my signature on this note I withdraw my protest, with the belief that my parcel contains an irrigation right totaling 2.0 acres from diversion point # 2 in Little Butte creek.



Dr. Patricia A. Kester

Date 9/14/95



Little Butte Irrigation Company Rep.

Date 9/12/95




Water Resources Department Field Rep.


Date 9/12/95

Larry and Olive Lansburgh  
P.O. Box 559  
Eagle Point, Or 97524

I have reviewed my property with the water company representative and the Water Resources Dept. field representative and agree with the findings. By my signature on this note I withdraw my protest, with the belief that my ranch has a total of 86 irrigated acres within the Little Butte Irrigation Company system. Please allow the map to be corrected to show the 86 acres.

  
Larry and Olive Lansburgh

9/12/95  
Date

  
Little Butte Irrigation Company Rep.

9/12/95  
Date

  
Water Resources Department Field Rep.

9/12/95  
Date

Grace Fitzgerald  
2975 Brownsboro Hwy.  
Eagle Point, OR 97524

I have reviewed my property with the water company representative and the Water Resources Dept. field representative and agree with the findings. By my signature on this note I withdraw my protest, with the belief that the two acre lower field is included in the petition. My acreage should total 3.0 acres.

Grace Fitzgerald 9/18/95  
Grace Fitzgerald Date

Rm Bjork 9/12/95  
Little Butte Irrigation Company Rep. Date

J. D. [unclear] 9/12/95  
Water Resources Department Field Rep. Date



MAP & TAX LOT	LEGAL	S) QTR, 16TH Q	DLC LOT	WR	ACRE	CERT	TRANSFER	POD	PRIORITY	WR	OWNER
35-1E-31-00901	35S-1E-31	CA	NESW 37		1	55897		1	1908	IRRIGATION	FOSTER, ROBERT
35-1E-31-00901	35S-1E-31	CB	NWSW 37		12.4	55897		1	1908	IRRIGATION	FOSTER, ROBERT
35-1E-31-00901	35S-1E-31	CC	SWSW 37		1.8	55897		1	1908	IRRIGATION	FOSTER, ROBERT
35-1E-31-00901	35S-1E-31	CD	SESW 37		3.8	55897		1	1908	IRRIGATION	FOSTER, ROBERT
35-1W-34-01204	35S-1W-34	CA	NESW		1	55897		1	1883	IRRIGATION	EASTMAN, MAXINE
35-1W-34-01400	35S-1W-34	AD	SENE		2	46183		1	1883	IRRIGATION	HOUSE, CAROLINE
35-1W-34-01500	35S-1W-35	CC	SWSW		1	55897		1	1883	IRRIGATION	CHAMBERLAIN, GENE
35-1W-34-01600	36S-1W-02	BB	NWNW		1	55897		1	1883	IRRIGATION	CHAMBERLAIN, HARRIETT
35-1W-34-01700	35S-1W-34	DC	SWSE		5.7	55897		1	1883	IRRIGATION	EAGLE POINT SCH. DIST. #9
35-1W-34-01700	35S-1W-34	DD	SESE		12.3	55897		1	1883	IRRIGATION	EAGLE POINT SCH. DIST. #9
35-1W-34-01800	35S-1W-34	DC	SWSE		1	55897		1	1883	IRRIGATION	CHAMBERLAIN, DICK
35-1W-34-01800	35S-1W-35	CC	SWSW		30.6	55897		1	1883	IRRIGATION	CHAMBERLAIN, DICK
35-1W-34-01827	35S-1W-35	CC	SWSW		3	55897		1	1883	IRRIGATION	CHAMBERLAIN, DICK
35-1W-34-02100	35S-1W-34	CC	SWSW		3	55897		1	1883	IRRIGATION	LONG, JOHN R
35-1W-34-02101	35S-1W-34	CC	SWSW		2	55897		1	1883	IRRIGATION	CHAMBERLAIN, DALE/ELAINE
35-1W-35-00301	35S-1W-35	BC	SWNW	4	5	46183		1	1883	IRRIGATION	LOWN, LONZO/JOAN
35-1W-35-00306	35S-1W-35	BC	SWNW	4	12	46183		1	1883	IRRIGATION	HOUSE, CAROLINE
35-1W-35-00306	35S-1W-35	CB	NWSW		1	46183		1	1883	IRRIGATION	HOUSE, CAROLINE
35-1W-35-00308	35S-1W-35	BC	SWNW	4	5	46183		1	1883	IRRIGATION	BEAGLE, JAMES
35-1W-35-00500	35S-1W-35	CA	NESW 39		5.9	55897		1	1883	IRRIGATION	HUBBARD, JIM
35-1W-35-00500	35S-1W-35	CD	SESW 39		0.1	55897		1	1883	IRRIGATION	HUBBARD, JIM
35-1W-35-00500	35S-1W-35	DA	NESE 39		1.1	55897		1	1908	IRRIGATION	HUBBARD, JIM
35-1W-35-00500	35S-1W-35	DB	NWSE 39		32.5	55897		1	1883	IRRIGATION	HUBBARD, JIM
35-1W-35-00700	35S-1W-35	CB	NWSW		2	55897		1	1883	IRRIGATION	LEONARDO, FRANK
35-1W-35-00800	35S-1W-35	CA	NESW 39		20	55897		1	1883	IRRIGATION	LEONARDO, FRANK
35-1W-35-00800	35S-1W-35	CD	SESW 39		1	55897		1	1883	IRRIGATION	LEONARDO, FRANK
35-1W-35-00900	35S-1W-35	CA	NESW 39		4	55897		1	1883	IRRIGATION	BROOKINS, JIM/ANN
35-1W-35-01000	35S-1W-35	CA	NESW 39		1.9	55897		1	1883	IRRIGATION	BROOKINS, JIM/ANN
35-1W-35-01000	35S-1W-35	CD	SESW 39		0.1	55897		1	1883	IRRIGATION	BROOKINS, JIM/ANN
35-1W-35-01100	35S-1W-35	CA	NESW 39		0.1	55897		1	1883	IRRIGATION	BROOKINS, JIM/ANN
35-1W-35-01100	35S-1W-35	CD	SESW 39		2.9	55897		1	1883	IRRIGATION	BROOKINS, JIM/ANN
35-1W-35-01200	35S-1W-35	CD	SESW 39		7	55897		1	1883	IRRIGATION	LEONARDO, GARY
35-1W-35-01400	35S-1W-35	CD	SESW 39		4	55897		1	1883	IRRIGATION	BURNS, HARRY
35-1W-35-01400	35S-1W-35	DB	NWSE 39		0.1	55897		1	1883	IRRIGATION	BURNS, HARRY
35-1W-35-01400	35S-1W-35	DC	SWSE 39		4.9	55897		1	1883	IRRIGATION	BURNS, HARRY
35-1W-35-01500	35S-1W-35	CD	SESW 39		1	55897		1	1883	IRRIGATION	BURNS, HARRY
35-1W-35-01600	35S-1W-35	CD	SESW 39		0.5	55897		1	1883	IRRIGATION	TOOKER, AMY LOU
35-1W-35-01700	35S-1W-35	CD	SESW 39		1.8	55897		1	1883	IRRIGATION	ROBISON, CLYDE
35-1W-35-01800	35S-1W-35	CD	SESW 39	3	0.2	55897		1	1883	IRRIGATION	GONSALVES
35-1W-35-01900	35S-1W-35	CD	SESW	3	1	55897		1	1883	IRRIGATION	SHAPIRO, SANDRA/ELLIOTT J
35-1W-35-01900	36S-1W-02	BA	NENW	3	0.5	55897		1	1883	IRRIGATION	SHAPIRO, SANDRA/ELLIOTT J
35-1W-35-02000	35S-1W-35	CD	SESW	3	3	55897		1	1883	IRRIGATION	NELSON, MARK
35-1W-35-02000	36S-1W-02	BA	NENW	3	0.7	55897		1	1883	IRRIGATION	NELSON, MARK
35-1W-35-02100	35S-1W-35	CD	SESW	3	3	55897		1	1883	IRRIGATION	BROWN, JOEL/CARLA
35-1W-35-02201	35S-1W-35	CD	SESW	3	1	55897		1	1883	IRRIGATION	BARROW, HELEN
35-1W-35-02300	35S-1W-35	CD	SESW	3	3	55897		1	1883	IRRIGATION	AITKEN, FRANCIS/PATRICIA
35-1W-35-02400	35S-1W-35	CD	SESW	3	0.9	55897		1	1883	IRRIGATION	SNOW, JOHN
35-1W-35-02400	35S-1W-35	DC	SWSE		0.1	55897		1	1883	IRRIGATION	SNOW, JOHN
35-1W-35-02500	35S-1W-35	DC	SWSE 39		0.5	55897		1	1883	IRRIGATION	DAHACK, ED
35-1W-35-02600	35S-1W-35	DB	NWSE 39		3	55897		1	1883	IRRIGATION	HAMMONDS, DAVID/KAREN
35-1W-35-02800	35S-1W-35	DA	NESE 39		2	55897		1	1883	IRRIGATION	LANSBURGH, LARRY
35-1W-35-02800	35S-1W-35	DD	SESE 39		5.8	55897		1	1883	IRRIGATION	LANSBURGH, LARRY
35-1W-35-02800	35S-1W-35	DC	SWSE 39		8.38	55897		1	1883	IRRIGATION	LANSBURGH, LARRY
35-1W-35-02800	35S-1W-35	DC	SWSE 39		2.72	55897		1	1908	IRRIGATION	LANSBURGH, LARRY
35-1W-35-02800	35S-1W-35	DC	SWSE	2	3.1	55897		1	1908	IRRIGATION	LANSBURGH, LARRY
35-1W-36-00400	35S-1W-35	AD	SENE 38		1.5	55897		1	1883	IRRIGATION	DEUPREE, PHIL
35-1W-36-00400	35S-1W-35	DA	NESE 38		5	55897		1	1883	IRRIGATION	DEUPREE, PHIL
35-1W-36-00401	35S-1W-35	AD	SENE 38		1.1	55897		1	1883	IRRIGATION	DEUPREE, PHIL
35-1W-36-00401	35S-1W-35	DA	NESE 38		1	55897		1	1883	IRRIGATION	DEUPREE, PHIL

35-1W-36-00401	35S-1W-36	BC	SWNW 38	5.8	55897	1	1908	IRRIGATION	DEUPREE, PHIL	
35-1W-36-00401	35S-1W-36	BC	SWNW 38	10	55897	1	1883	IRRIGATION	DEUPREE, PHIL	
35-1W-36-00401	35S-1W-36	BD	SEW 38	3.2	55897	1	1908	IRRIGATION	DEUPREE, PHIL	
35-1W-36-00401	35S-1W-36	BD	SEW 38	3.6	55897	1	1883	IRRIGATION	DEUPREE, PHIL	
35-1W-36-00401	35S-1W-36	BD	SEW	5	55897	1	1883	IRRIGATION	DEUPREE, PHIL	
35-1W-36-00401	35S-1W-36	CA	NESW 38	3.4	55897	1	1883	IRRIGATION	DEUPREE, PHIL	
35-1W-36-00401	35S-1W-36	CA	NESW 38	1.7	55897	1	1883	IRRIGATION	DEUPREE, PHIL	
35-1W-36-00401	35S-1W-36	CB	NWSW 38	7.2	55897	1	1883	IRRIGATION	DEUPREE, PHIL	
35-1W-36-00801	35S-1W-36	DA	NESE 37	1	55897	1	1883	IRRIGATION	FITZGERALD, GRACE	
35-1W-36-00801	35S-1W-36	DA	NESE 37	2	55897	1	1908	IRRIGATION	FITZGERALD, GRACE	
35-1W-36-01100	35S-1W-36	CA	NESW	6	55897	1	1883	IRRIGATION	CRAIN, BARBARA	
35-1W-36-01100	35S-1W-36	CB	NWSW 38	2	55897	1	1883	IRRIGATION	CRAIN, BARBARA	
35-1W-36-01200	35S-1W-36	DB	NWSE	0.5	55897	1	1883	IRRIGATION	NEFF, JUDITH	
35-1W-36-01200	35S-1W-36	DC	SWSE	3.5	46183	1	1883	IRRIGATION	NEFF, JUDITH	
35-1W-36-01200	35S-1W-36	DC	SWSE	8	55897	1	1883	IRRIGATION	NEFF, JUDITH	
35-1W-36-01203	35S-1W-36	DB	NWSE	2	55897	1	1883	IRRIGATION	BARON, CAROLYN	
35-1W-36-01203	35S-1W-36	DC	SWSE	8	55897	1	1883	IRRIGATION	BARON, CAROLYN	
35-1W-36-01204	35S-1W-36	CA	NESW	3	55897	1	1883	IRRIGATION	WITTINGTON, W.H./KAREN	
35-1W-36-01204	35S-1W-36	CD	SESW	6	55897	1	1883	IRRIGATION	WITTINGTON, W.H./KAREN	
35-1W-36-01205	35S-1W-36	DB	NWSE	1.5	55897	1	1883	IRRIGATION	AKINS, FLOYD/CLEORA	
35-1W-36-01205	35S-1W-36	DC	SWSE	10.5	55897	1	1883	IRRIGATION	AKINS, FLOYD/CLEORA	
35-1W-36-01206	35S-1W-36	DD	SESE	6	46183	1	1883	IRRIGATION	MC DONALD, GEORGE/ELSIE	
35-1W-36-01207	35S-1W-36	CA	NESW	7	55897	1	1883	IRRIGATION	WATTS, ROBERT B., JR	
35-1W-36-01207	35S-1W-36	CD	SESW	5	55897	1	1883	IRRIGATION	WATTS, ROBERT B., JR	
35-1W-36-01209	35S-1W-36	DD	SESE	3.4	46183	1	1883	IRRIGATION	BROOKINS, GARY/CYNTHIA	
35-1W-36-01209	35S-1W-36	DD	SESE	0.6	55897	1	1883	IRRIGATION	BROOKINS, GARY/CYNTHIA	
35-1W-36-01301	35S-1W-36	DC	SWSE	1.4	52557	5	1883	IRRIGATION	BROKOWSKI, JOSEPH/LOLA	
35-1W-36-01301	35S-1W-36	DC	SWSE	1	55897	1	1883	IRRIGATION	BROKOWSKI, JOSEPH/LOLA	
35-1W-36-01303	35S-1W-36	DC	SWSE	1.2	55897	2	1908	IRRIGATION	KESTER, PATRICIA	
35-1W-36-01303	35S-1W-36	DC	SWSE	0.8	37481	2	1883	IRRIGATION	KESTER, PATRICIA	
35-1W-36-01307	35S-1W-36	DC	SWSE	1	0	5478	7	1883	IRRIGATION	CAMPBELL, ALAN III
35-1W-36-01400	35S-1W-35	DA	NESE 38	15	55897	1	1883	IRRIGATION	LANSBURGH, LARRY	
35-1W-36-01400	35S-1W-35	DD	SESE 38	5	55897	1	1883	IRRIGATION	LANSBURGH, LARRY	
35-1W-36-01400	35S-1W-36	CB	NWSW 38	22	55897	1	1883	IRRIGATION	LANSBURGH, LARRY	
35-1W-36-01400	35S-1W-36	CC	SWSW 38	20	55897	1	1883	IRRIGATION	LANSBURGH, LARRY	
35-1W-36-01400	35S-1W-36	CD	SESW 38	2	55897	1	1883	IRRIGATION	LANSBURGH, LARRY	
36-1E-00-01900	36S-1E-06	BB	NWNW 43	3.1	55897	1	1883	IRRIGATION	BJORK, RON	
36-1E-00-01900	36S-1E-06	BB	NWNW 42	8.4	55897	1	1883	IRRIGATION	BJORK, RON	
36-1E-00-01900	36S-1E-06	BB	NWNW 43	3	62311	1	1883	IRRIGATION	BJORK, RON	
36-1E-00-01900	36S-1E-06	BB	NWNW 42	0.2	62311	1	1883	IRRIGATION	BJORK, RON	
36-1E-00-01900	36S-1E-06	BB	NWNW 42	2	55897	1	1908	IRRIGATION	BJORK, RON	
36-1E-00-01900	36S-1W-01	AA	NENE 43	5	55897	1	1883	IRRIGATION	BJORK, RON	
36-1E-10-00100	36S-1E-10	AA	NENE	18.7	55897	1	1883	IRRIGATION	BRADSHAW MERTON CO	
36-1E-10-00200	36S-1E-10	AB	NWNE	8	55897	1	1883	IRRIGATION	BRADSHAW MERTON CO	
36-1E-10-00300	36S-1E-10	AA	NENE	10	55897	1	1883	IRRIGATION	BRADSHAW MERTON CO	
36-1E-10-00300	36S-1E-10	AD	SENE	11.3	55897	1	1883	IRRIGATION	BRADSHAW MERTON CO	
36-1E-11-00200	36S-1E-11	BA	NENW	6.6	55897	1	1908	IRRIGATION	BRADSHAW MERTON CO	
36-1E-11-00200	36S-1E-11	BB	NWNW	19.57	55897	1	1908	IRRIGATION	BRADSHAW MERTON CO	
36-1E-11-00200	36S-1E-11	BB	NWNW	16.71	55897	1	1883	IRRIGATION	BRADSHAW MERTON CO	
36-1E-11-00200	36S-1E-11	BC	SWNW	16.4	55897	1	1883	IRRIGATION	BRADSHAW MERTON CO	
36-1E-11-00200	36S-1E-11	BC	SWNW	10	55897	1	1908	IRRIGATION	BRADSHAW MERTON CO	
36-1E-11-00200	36S-1E-11	BD	SEW	5	55897	1	1908	IRRIGATION	BRADSHAW MERTON CO	
36-1W-01-01900	36S-1W-01	AA	NENE 43	7	62311	1	1883	IRRIGATION	BJORK, RON	
36-1W-03-00200	36S-1W-02	BB	NWNW	1	0.8	37628	3	1908	IRRIGATION	CITY OF EAGLE POINT PARKS
36-1W-03-00200	36S-1W-02	BB	NWNW	1	0.5	37628	3	1883	IRRIGATION	CITY OF EAGLE POINT PARKS
36-1W-03-00200	36S-1W-03	AA	NENE	2	0.8	37628	3	1883	IRRIGATION	CITY OF EAGLE POINT PARKS
36-1W-03-AA-00200	36S-1W-02	BB	NWNW	1	0.4	55897	1	1883	IRRIGATION	BREEDING, LLOYD
36-1W-03-AA-00800	36S-1W-03	AA	NENE	2	1	55897	1	1883	IRRIGATION	SHAFER, STEVE/GEORGENE
36-1W-03-AA-06700	36S-1W-03	AA	NENE 45	4	55897	1	1883	IRRIGATION	EAGLE POINT SCH. DIST. #9	
36-1W-03-AD-00900	36S-1W-03	AD	SENE	1	7.2	55897	1	1883	IRRIGATION	EAGLE POINT SCH. DIST. #9

36-1W-03-AD-00900	36S-1W	DA	NESE		1	55897		1	1883 IRR.	JN	EAGLE POINT SCH. DIST. #9
36-1W-03-AD-01700	36S-1W-03	AD	SENE	1	1.1	44075		4	1883 IRRIGATION		EAGLE POINT SCH. DIST. #9
36-1W-03-AD-03200	36S-1W-02	BC	SWNW		4.4	44075		4	1883 IRRIGATION		EAGLE POINT SCH. DIST. #9
36-1W-03-AD-03200	36S-1W-03	AD	SENE		0.6	44075		4	1883 IRRIGATION		EAGLE POINT SCH. DIST. #9
36-1W-03-B-00200	36S-1W-03	BB	NWNW		8.3	55897		1	1883 IRRIGATION		GREB, TED
36-1W-03-B-00300	36S-1W-03	BB	NWNW		1	55897		1	1883 IRRIGATION		HANSEN, LAVAR
36-1W-03-B-00300	36S-1W-03	BB	NWNW		0.75	0	5727	1	1883 IRRIGATION		HANSEN, LAVAR
36-1W-03-B-00300	36S-1W-03	BB	NWNW		0.25	0	5727	1	1908 IRRIGATION		HANSEN, LAVAR
36-1W-03-B-00302	36S-1W-03	BB	NWNW		2	55897		1	1883 IRRIGATION		LATTER DAY SAINTS CHURCH
36-1W-03-B-00500	36S-1W-03	BC	SWNW	5	3	55897		1	1883 IRRIGATION		HUFFMAN, JOHN B.
36-1W-03-B-00600	36S-1W-03	BC	SWNW	5	13	55897		1	1883 IRRIGATION		HENSON, CHESTER
36-1W-03-B-00700	36S-1W-03	CB	NWSW 46		3	55897		1	1883 IRRIGATION		WYATT, TIMOTHY/NOLA
36-1W-03-B-00701	36S-1W-03	CB	NWSW 46		4	55897		1	1883 IRRIGATION		HANNAFORD, DAVE
36-1W-03-B-00703	36S-1W-03	BC	SWNW 46		7.7	55897		1	1883 IRRIGATION		MEILICKE, SHIRLEY
36-1W-03-B-00703	36S-1W-03	CB	NWSW 46		1.3	55897		1	1883 IRRIGATION		MEILICKE, SHIRLEY
36-1W-03-B-00705	36S-1W-03	CB	NWSW 46		3	55897		1	1883 IRRIGATION		MEILECKE, SHIRLEY
36-1W-03-B-00800	36S-1W-03	CB	NWSW 46		4	55897		1	1883 IRRIGATION		HEFLEY, PHIL
36-1W-03-B-00902	36S-1W-03	CB	NWSW 46		0.4	55897		1	1883 IRRIGATION		DEUPREE, PHILLIP
36-1W-03-BD-12000	36S-1W-03	BD	SENW 45		0.2	55897		1	1883 IRRIGATION		NORRIS, CLAUDE
36-1W-03-BD-12100	36S-1W-03	BD	SENW 45		0.3	55897		1	1883 IRRIGATION		GRIGGS, JAMES/SHARON
36-1W-03-BD-12900	36S-1W-03	BD	SENW 45		2	55897		1	1883 IRRIGATION		GOSNELL, ARNOLD/JUANITA
36-1W-03-BD-13000	36S-1W-03	BD	SENW 46		0.6	55897		1	1883 IRRIGATION		WALLACE, KENNETH/SUSETTE
36-1W-03-BD-13200	36S-1W-03	BD	SENW 46		5	55897		1	1908 IRRIGATION		SOLENBERGER, C.J.
36-1W-03-BD-13200	36S-1W-03	CA	NESW 46		1	55897		1	1908 IRRIGATION		SOLENBERGER, C.J.
36-1W-03-C-00300	36S-1W-03	CB	NWSW 46		1	55897		1	1883 IRRIGATION		SCHILTS, DARLENE
36-1W-03-C-00400	36S-1W-03	CB	NWSW 46		1	55897		1	1883 IRRIGATION		COBUN, CHARLES/ROSE
36-1W-03-C-00500	36S-1W-03	CB	NWSW 46		1	55897		1	1883 IRRIGATION		JONES, J. P.
36-1W-03-C-00500	36S-1W-03	CC	SWSW 46		3	55897		1	1883 IRRIGATION		JONES, J. P.
36-1W-03-C-00501	36S-1W-03	CB	NWSW 46		0.6	44186		1	1883 IRRIGATION		CORNWELL
36-1W-03-C-00501	36S-1W-03	CB	NWSW 46		8.8	55897		1	1883 IRRIGATION		CORNWELL
36-1W-03-C-00501	36S-1W-04	DA	NESE 46		1.8	44186		1	1883 IRRIGATION		CORNWELL
36-1W-03-C-00501	36S-1W-04	DA	NESE		2.7	44186		1	1883 IRRIGATION		CORNWELL
36-1W-03-CA-00500	36S-1W-03	CA	NESW 46		0.6	55897		1	1883 IRRIGATION		OLSON, KEN
36-1W-03-CA-00600	36S-1W-03	CA	NESW 46		0.6	55897		1	1883 IRRIGATION		OVERSTREET, RONALD
36-1W-03-CA-00607	36S-1W-03	CA	NESW 46		0.3	55897		1	1883 IRRIGATION		BARTLETT, HELEN
36-1W-03-CA-5700	36S-1W-03	CA	NESW 46		0.25	60944		6	1883 IRRIGATION		CARLSON, HAROLD
36-1W-03-CA-5700	36S-1W-03	CD	SESW 46		0.05	60944		6	1883 IRRIGATION		CARLSON, HAROLD
36-1W-04-01901	36S-1W-04	DD	SESE 47		0.17	55897		1	1883 IRRIGATION		DYER, WILLIAM

683.75