

Application No. G-9550

Permit No. G 8758

STATE OF OREGON WATER RESOURCES DEPARTMENT

Application for a Permit to Appropriate Ground Water

RECEIVED FEB 19 1980 WATER RESOURCES DEPT SALEM, OREGON

I, Chris J. Skidgel (Name of Applicant)

of 9191 NW 12th (Mailing Address), Terrebonne (City)

State of Oregon, 97760 (Zip Code) Phone No. 548-3535 do hereby

make application for a permit to appropriate the following described ground waters of the State of Oregon:

1. The development will consist of One well (Give number of wells, tile lines, infiltration galleries, etc.)

having a diameter of 9 inches and an estimated depth of 180 feet.

2. The well or other source is to be located 3,380 ft. W and 240 ft. S (N. or S.) (E. or W.)

from the N.E. corner of Section 16 (Public Land Survey Corner)

(If there is more than one well, each must be described)

being within the NW NE 1/4 of the NW 1/4 of Lt. R

Sec. 16 Tp. 14 S R. 13 E, W.M., in the county of Deschutes

3. Location of area to be irrigated, or place of use if use other than irrigation.

Table with 5 columns: Township, Range, Section, List 1/4 of Section, List use and/or number of acres to be irrigated. Row 1: 14, 13 E, 16, NE 1/4 of NW 1/4, 3 Acres

4. It is estimated that 61 feet of the well will require Welded Steel casing (Kind)

5. Depth to water table is estimated 158 Well drilled by Crawford Well Drilling (Feet)

6. The amount of water which the applicant intends to apply to beneficial use is 1/20..... cubic feet per second or22..... gallons per minute.

7. The use to which the water is to be applied ispasture.....

8. If the flow to be utilized is artesian, the works to be used for the control and conservation of the supply when not in use must be described.

.....NA.....

9. If the location of the well, or other development work is less than one-fourth mile from a natural stream channel, give the distance to the channel and the difference in elevation between the stream bed and the ground surface at the source of development.

.....NA.....

10.

DESCRIPTION OF WORKS

Include length and dimensions of supply ditch or pipeline, size and type of pump and motor, type of irrigation system to adequately describe the proposed distribution system.

.....Pipeline-2" 40 ft. joints.....

.....Pump-2 HSP. Submersible.....

.....Irrigation System-Water to be pumped through lines to adequately.....

.....irrigate 1/2 Acre per day, total 2x3 Acres a week.....

11. Construction work will begin on or before.....NA.....

12. Construction work will be completed on or before.....NA.....



13. The water will be completely applied to the proposed use on or before.....April 1, 1980.....

14. If the ground water supply is supplemental to an existing supply, identify the supply and existing water right.....NA.....

Application No. G-9550.....

Permit No. G 8758.....

Remarks:.....This three Acres has been irrigated by the existing well since.....
.....1970, with no adverse effects or strain on well. We are applying for the.....
.....permit because we are selling our property to a State of Oregon Veteran.....
.....They require a permit so the purchasers can continue irrigation and be.....
.....qualified for a State of Oregon Farm Loan.....


Signature of Applicant


This is to certify that I have examined the foregoing application, together with the accompanying maps
and data, and return the same for.....

In order to retain its priority, this application must be returned to the Water Resources Director with
corrections on or before....., 19.....

WITNESS my hand this day of....., 19.....
..... Water Resources Director

By

This instrument was first received in the office of the Water Resources Director at Salem, Oregon, on the
..... day of February....., 19 80....., at 8:00 o'clock
..... A.M.

Application No. G-9550.....

Permit No. G 8758.....

Permit to Appropriate the Public Waters of the State of Oregon

This is to certify that I have examined the foregoing application and do hereby grant the same, **SUBJECT TO EXISTING RIGHTS INCLUDING THE EXISTING MINIMUM FLOW POLICIES ESTABLISHED BY THE WATER POLICY REVIEW BOARD** and the following limitations and conditions:

The right herein granted is limited to the amount of water which can be applied to beneficial use and shall not exceed 0.04 cubic feet per second measured at the point of diversion from the well or source of appropriation, or its equivalent in case of rotation with other water users, from a well

The use to which this water is to be applied is irrigation

If for irrigation, this appropriation shall be limited to 1/80th of one cubic foot per second or its equivalent for each acre irrigated and shall be further limited to a diversion of not to exceed 3 acre feet per acre for each acre irrigated during the irrigation season of each year;


and shall be subject to such reasonable rotation system as may be ordered by the proper state officer.
The well shall be constructed in accordance with the General Standards for the Construction and Maintenance of Water Wells in Oregon.
The works constructed shall include an air line and pressure gauge or an access port for measuring line, adequate to determine water level elevation in the well at all times.
The permittee shall install and maintain a weir, meter, or other suitable measuring device, and shall keep a complete record of the amount of ground water withdrawn.

The priority date of this permit is February 19, 1980

Actual construction work shall begin on or before February 25, 1981 and shall thereafter be prosecuted with reasonable diligence and be completed on or before October 1, 1981

Complete application of the water to the proposed use shall be made on or before October 1, 1982

WITNESS my hand this 25th day of February, 1980


Water Resources Director

RH