

STATE OF OREGON

COUNTY OF POLK

PERMIT TO CONSTRUCT A RESERVOIR AND STORE THE PUBLIC WATERS

THIS PERMIT IS HEREBY ISSUED TO

GARRY JEBOUSEK  
10601 HOWELL PRAIRIE RD  
BROOKS, OREGON 97305

( 503)792-4513

The specific limits and conditions of the use are listed below.

APPLICATION FILE NUMBER: R-84186

SOURCE OF WATER: RUNOFF, A TRIBUTARY OF ASH SWALE

STORAGE FACILITY: JEBOUSEK 1

PURPOSE OR USE OF THE STORED WATER: WILDLIFE AND WETLAND ENHANCEMENT

MAXIMUM STORAGE VOLUME: 8.0 ACRE-FEET EACH YEAR

WATER MAY BE APPROPRIATED FOR STORAGE DURING THE PERIOD: NOVEMBER 1  
THROUGH JUNE 30 OF EACH YEAR

DATE OF PRIORITY: JUNE 21, 1999

THE MAXIMUM HEIGHT OF THE DAM SHALL NOT EXCEED 8.00 FEET.

DAM LOCATION: NESE, SECTION 2, T 7S, R5W, W.M.;



THE AREA TO BE SUBMERGED BY THE RESERVOIR IS LOCATED AS FOLLOWS:  
NESE SECTION 2 TOWNSHIP 7 SOUTH, RANGE 5 WEST, W.M.

Measurement, recording and reporting conditions:

- A. The Director may require the permittee to install a meter or other suitable measuring device as approved by the Director. If the Director notifies the permittee to install a meter or other measuring device, the permittee shall install such device within the period stated in the notice. Such installation period shall not be less than 90 days unless special circumstances warrant a shorter installation period. Once installed, the permittee shall maintain the meter or measuring device in good working order and shall allow the watermaster access to the meter or measuring device. The

Application R-84186 Water Resources Department

PERMIT R-12831



Director may provide an opportunity for the permittee to submit alternative measuring procedures for review and approval.

- B. The Director may require the permittee to keep and maintain a record of the amount (volume) of water used and may require the permittee to report water use on a periodic schedule as established by the Director. In addition, the Director may require the permittee to report general water use information, the periods of water use and the place and nature of use of water under the permit. The Director may provide an opportunity for the permittee to submit alternative reporting procedures for review and approval.

If the riparian area is disturbed in the process of developing a point of diversion, the permittee shall be responsible for restoration and enhancement of such riparian area.

The use may be restricted if the quality of the source stream or downstream water decrease to the point that those waters no longer meet state or federal water quality standards due to reduced flows.

The permittee shall install, maintain, and operate fish screening to prevent fish from entering the proposed diversion. The permittee shall also install a fishway at the obstruction that will provide adequate upstream and downstream passage for fish. The permittee may submit evidence that the Oregon Department of Fish and Wildlife (ODFW) has determined screens and/or fishways are not necessary. The required screens and fishways are to be in place, functional, and approved by ODFW before diversion of any water.

The storage of water allowed herein is subject to the installation and maintenance of an outlet pipe, or the provision of other means to evacuate water when determined necessary by the Water Resources Director to satisfy prior downstream rights and to bypass flows during non-storage season.

Use under this permit is limited to the reservoir area. This permit does not provide for the appropriation of water for maintaining the water level or maintaining a suitable fresh water condition.

#### STANDARD CONDITIONS

Failure to comply with any of the provisions of this permit may result in action including, but not limited to, restrictions on the use, civil penalties, or cancellation of the permit.

This permit is for the beneficial use of water without waste. The water

user is advised that new regulations may require the use of best practical technologies or conservation practices to achieve this end.


By law, the land use associated with this water use must be in compliance with statewide land-use goals and any local acknowledged land-use plan.

The use of water allowed herein may be made only at times when sufficient water is available to satisfy all prior rights, including prior rights for maintaining instream flows.

The Director finds that the proposed use(s) of water described by this permit, as conditioned, will not impair or be detrimental to the public interest.

Actual construction work shall begin by April 28, 2001. The reservoir shall be filled and complete application of the stored water to the use shall be made on or before October 1, 2004. Within one year after complete application of water to the proposed use, the permittee shall submit a claim of beneficial use, which includes a map and report.

Issued April 28, 2000



Martha O. Pagel, Director  
Water Resources Department

NOTE: Pursuant to ORS 537.330, in any transaction for the conveyance of real estate that includes any portion of the lands described in this permit, the seller of the real estate shall, upon accepting an offer to purchase that real estate, also inform the purchaser in writing whether any permit, transfer approval order, or certificate evidencing the water right is available and that the seller will deliver any permit, transfer approval order or certificate to the purchaser at closing, if the permit, transfer approval order or certificate is available.

Application R-84186  
Basin 02

Water Resources Department  
VOLUME 11A ASH SWALE MISC

PERMIT R-12831  
DISTRICT 16