

Application No. R-58682

Permit No. R 8212

STATE OF OREGON WATER RESOURCES DEPARTMENT

RECEIVED

MAY 21 1979

Application for a Permit to Construct a Reservoir

WATER RESOURCES DEPT. SALEM, OREGON

S.A. GOUTHIER

I, S.A. GOUTHIER (Name of Applicant) MILTON FREEWATER

of RT 2 Box 64 (Mailing Address) (City)

State of OREGON 97862 (Zip Code), Phone No. 938/6996

do hereby make application for a permit to construct the A SMALL RESERVIOR reservoir and to store the unappropriated waters of the State of Oregon, subject to existing rights.

JOHNSON CREEK

1. The name of the stream from which the reservoir is to be filled is PINE CREEK tributary to

2. If not in channel of a stream, state how it is to be filled. N.A.

3. The dam will be located in the NW 1/4 of the SE 1/4 of Section 29 Township 6 N, Range 35 E, W. M.

4. The maximum height will be 6 FT feet above stream bed or ground surface at the centerline. The top width will be 10 feet, slope of upstream face 1 TO 1, slope of downstream face 1 TO 2, and height of dam above water line when full .5 feet.

5. The dam will be (check one) X earthfill, concrete, flashboard, other. If "other", give description:

6. Give the location, description, and dimensions of the outlet conduit: 18 IN. CULVERT LOCATED 4 FT FROM TOP

(All dams across natural stream channels must be provided with an outlet conduit, of such capacity and location to pass the normal flow of the stream at any time)

Application No. R-58682

Permit No. R 8212

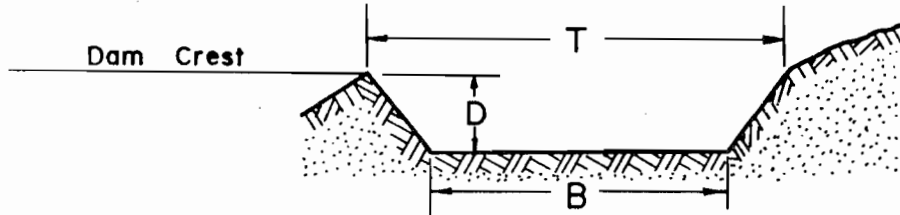
~~RECREATION AND~~ FISH POND

7. The impounded water will be used for.....

8. The amount of water to be stored is..... 1 acre feet.

9. The area submerged by the reservoir, when full, will be..... .24 acres,
and the maximum depth of water will be..... 4 feet.

10. Give the location and dimensions of the spillway..... 18 IN CULVERT WILL ACT AS A SPILL WAY
(State whether over or around dam)



The bottom width of the spillway, *B*, will be..... N.A. feet.

The top width of the spillway, *T*, will be..... N.A. feet.

The distance between the crest of the dam and the crest of the spillway, *D*, will be..... N.A. feet.
(Must be at least 2½ feet)

If any other type of spillway describe and give dimensions:

.....
.....
.....

11. Construction work will begin on or before..... COMPLETED

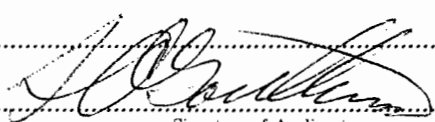
12. Construction work will be completed and the reservoir filled by..... COMPLETED

Remarks:.....
.....
.....

3825

1876

.....
.....
.....
.....
.....
.....
.....
.....


X 
Signature of Applicant

This is to certify that I have examined the foregoing application, together with the accompanying maps and data, and return the same for..... correction and completion.....

In order to retain its priority, this application must be returned to the Water Resources Director with corrections on or before..... Sept. 30..... ~~December 31~~..... ~~1979~~..... 1980

WITNESS my hand this ~~3rd~~ 30 day of ~~October~~ July 1980 ~~1979~~

James E. Sexson Water Resources Director

By 

Donald R. Buell

RECEIVED
JAN 12 1981
WATER RESOURCES DEPT
SALEM, OREGON
RECEIVED
JUL 3 1980
WATER RESOURCES DEPT
SALEM, OREGON

This instrument was first received in the office of the Water Resources Director at Salem, Oregon, on the 21st day of May, 1979, at 8:00 o'clock A.M.
Application No. R-58682 Permit No. R 8212

7 8016

Application No. R-58682

Permit No. R 8212

7 1981

**Permit to Construct a Reservoir
and Store for Beneficial Use the Public Waters
of the State of Oregon**

This is to certify that I have examined the foregoing application and do hereby grant the same subject to the following limitations and conditions. The right herein granted is limited to the construction of a reservoir and storage of water from Johnson Creek to be appropriated under Application 58681, Permit 45369, for fish culture.

.....
.....
.....
.....

The right hereunder shall be limited to the storage of 1.0 acre feet.

The priority date of this permit is January 12, 1981.

Actual construction work shall begin on or before January 26, 1982 and shall thereafter be prosecuted with reasonable diligence and be completed on or before October 1, 1982.

WITNESS my hand this 26th day of January, 1981

James E. Severson
Water Resources Director

R-58682 S

