

Application No. 59514

Permit No. 44816

STATE OF OREGON WATER RESOURCES DEPARTMENT **RECEIVED**

Application for Permit to Appropriate Surface Water

NOV 21 1979

WATER RESOURCES DEPT  
SALEM, OREGON

I, Wilbur J. Petersen  
(Name of Applicant)

of 1518 Meadow Avenue, Stockton  
(Mailing Address) (City)

State of California, 95207 Phone No. .... do hereby  
(Zip Code)

make application for a permit to appropriate the following described waters of the State of Oregon:

1. The source of the proposed appropriation is Fifteenmile Creek  
....., a tributary of Columbia River

2. The point of diversion is to be located 1690 ft. S. and 370 ft. E.  
(N. or S.) (E. or W.)  
from the NW corner of Sec. 30  
(Public Land Survey Corner)

(If there is more than one point of diversion, each must be described)

..... being within the SW  $\frac{1}{4}$  of the NW  $\frac{1}{4}$  of  
Sec. 30 Tp. 1 S. R. 14 E., W. M., in the county of Wasco  
(N. or S.) (E. or W.)

3. Location of area to be irrigated, or place of use if other than irrigation.

Township	Range	Section	List $\frac{1}{4}$ $\frac{1}{4}$ of Section	List use and/or number of acres to be irrigated
1 S	13 E	25	SE $\frac{1}{4}$ NE $\frac{1}{4}$	32.8 Supplemental
			NE $\frac{1}{4}$ SE $\frac{1}{4}$	13.2
	14 E	19	SW $\frac{1}{4}$ SW $\frac{1}{4}$	11.5
			SE $\frac{1}{4}$ SW $\frac{1}{4}$	29.5
		30	NW $\frac{1}{4}$ NW $\frac{1}{4}$	32.7
			NE $\frac{1}{4}$ NW $\frac{1}{4}$	38.5
			NW $\frac{1}{4}$ NE $\frac{1}{4}$	21.7
			SW $\frac{1}{4}$ NW $\frac{1}{4}$	33.7
			SE $\frac{1}{4}$ NW $\frac{1}{4}$	23.5
			NW $\frac{1}{4}$ SW $\frac{1}{4}$	10.4

4. The amount of water which the applicant intends to apply to beneficial use is ..... 3.09 .....

cubic feet per second.....

(If water is to be used from more than one source, give quantity from each)

5. The use to which the water is to be applied is ..... Supplemental Irrigation .....

X 6.

DESCRIPTION OF WORKS

Include dimensions and type of construction of diversion dam and headgate, length and dimensions of supply ditch or pipeline, size and type of pump and motor, type of irrigation system to adequately describe the proposed distribution system.

7 1/2 H.P. 10" Suction, 10" Discharge to concrete Reservoir.  
for 7.5 H.P. 6" Booster Pump. Dam of creek gravel  
forming a pool for depth.

If for domestic use state number of families to be supplied .....

X 7. Construction work will begin on or before ..... Completed .....

X 8. Construction work will be completed on or before ..... "

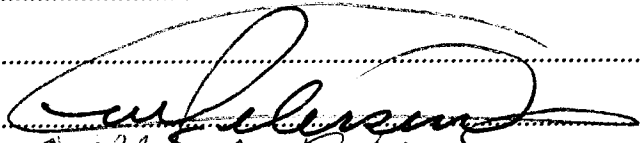

X 9. The water will be completely applied to the proposed use on or before ..... April 1, 1980 .....

Application No. 59516 .....

Permit No. 44816 .....

11810

Remarks: I, Wilbur J. Petersen, request that in the interest of conserving the  
artesian ground water aquifer in this location, I request that my well  
applications supplement my creek application #59516. This will enable  
me to use Fifteenmile Creek water when it is available and use the  
wells when the creek starts to drop.

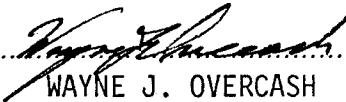
  
Signature of Applicant  
By 

This is to certify that I have examined the foregoing application, together with the accompanying maps  
and data, and return the same for.....correction and completion.....

In order to retain its priority, this application must be returned to the Water Resources Director with  
corrections on or before ..... May 19 ....., 19.. 80 .....

WITNESS my hand this ..... 18th ..... day of..... March ....., 19.. 80 .....

James E. Sexson ..... Water Resources Director

By   
WAYNE J. OVERCASH

RECEIVED  
APR 12 1980  
WATER RESOURCES DEPT  
SALEM, OREGON

This instrument was first received in the office of the Water Resources Director at Salem, Oregon, on the  
..... 21st ..... day of ..... November ....., 19.. 79 ....., at ..... 8:00 ..... o'clock  
..... A ..... M.

Application No... 59516 .....

Permit No..... 44816 .....

44816

Permit to appropriate the Public Waters of the State of Oregon

This is to certify that I have examined the foregoing application and do hereby grant the same SUBJECT TO EXISTING RIGHTS INCLUDING THE EXISTING FLOW POLICIES ESTABLISHED BY THE WATER POLICY REVIEW BOARD and the following limitations and conditions:

The right herein granted is limited to the amount of water which can be applied to beneficial use and shall not exceed 3.09 cubic feet per second measured at the point of diversion from the stream, or its equivalent in case of rotation with other water users, from Fifteenmile Creek

The use to which this water is to be applied is supplemental irrigation

If for irrigation, this appropriation shall be limited to 1/80th of one cubic foot per second or its equivalent for each acre irrigated and shall be further limited to a diversion of not to exceed 3.0 acre feet per acre for each acre irrigated during the irrigation season of each year, provided further, that although declared herein to be for supplemental irrigation, the right allowed may, in the interest of conserving the ground water supplies, be exercised at times when water is available in the ground water supply provided that the total quantity diverted from all sources of supply does not exceed the limitation allowed herein,

and shall be subject to such reasonable rotation system as may be ordered by the proper state officer.

The priority date of this permit is November 21, 1979

Actual construction work shall begin on or before May 21, 1981 and shall thereafter be prosecuted with reasonable diligence and be completed on or before October 1, 1982

Complete application of the water to the proposed use shall be made on or before October 1, 1983

WITNESS my hand this 21st day of May, 1980

James E. Larson Water Resources Director

RAM C