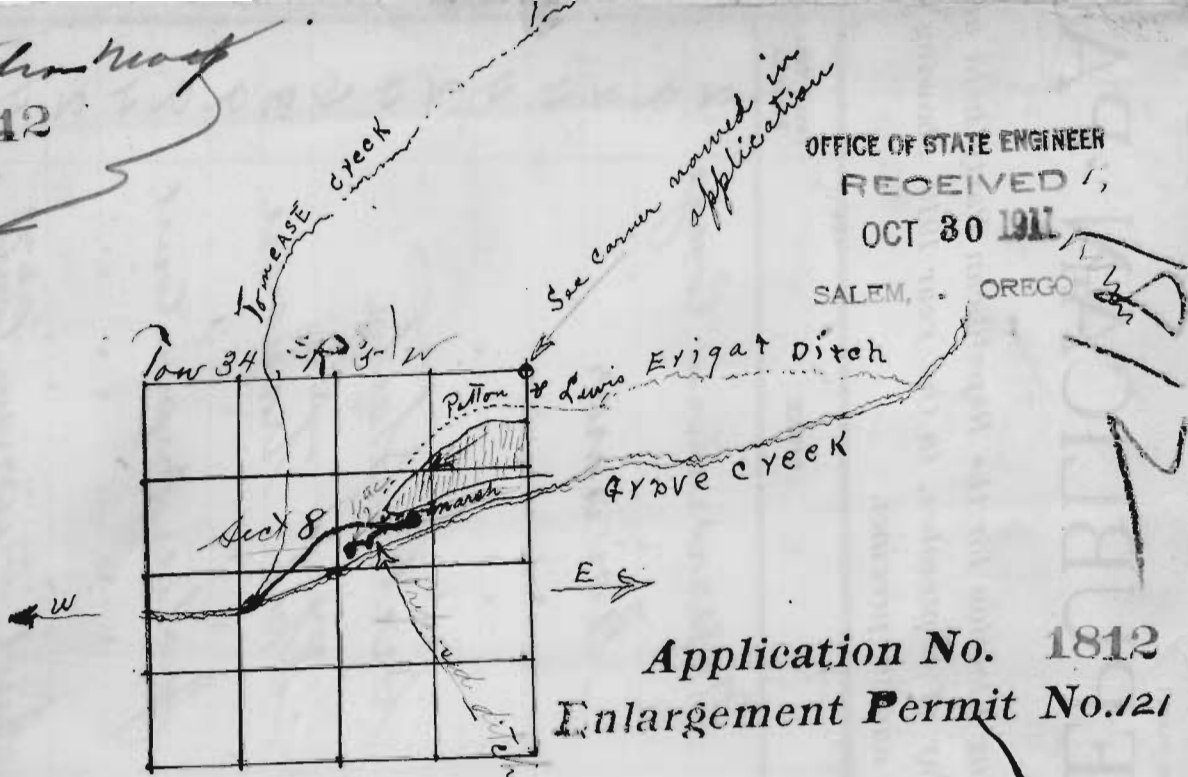


Adjudication map  
 Rogue River 1812  
 Sheet 15

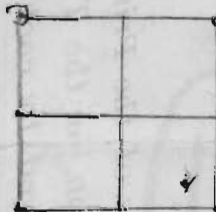
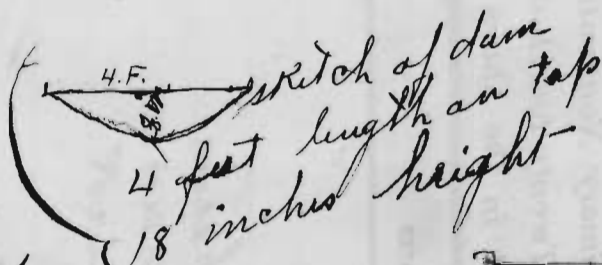
OFFICE OF STATE ENGINEER  
 RECEIVED  
 OCT 30 1911

SALEM, OREGO



Application No. 1812  
 Enlargement Permit No. 121

This sketch will give you an idea of the location of the stream I have named as Short Creek the red lines being the stream in question the arrow points to the proposed ditch.



This creek flows in a south westerly direction and empties into Grave creek at some location as does Tomcass Creek