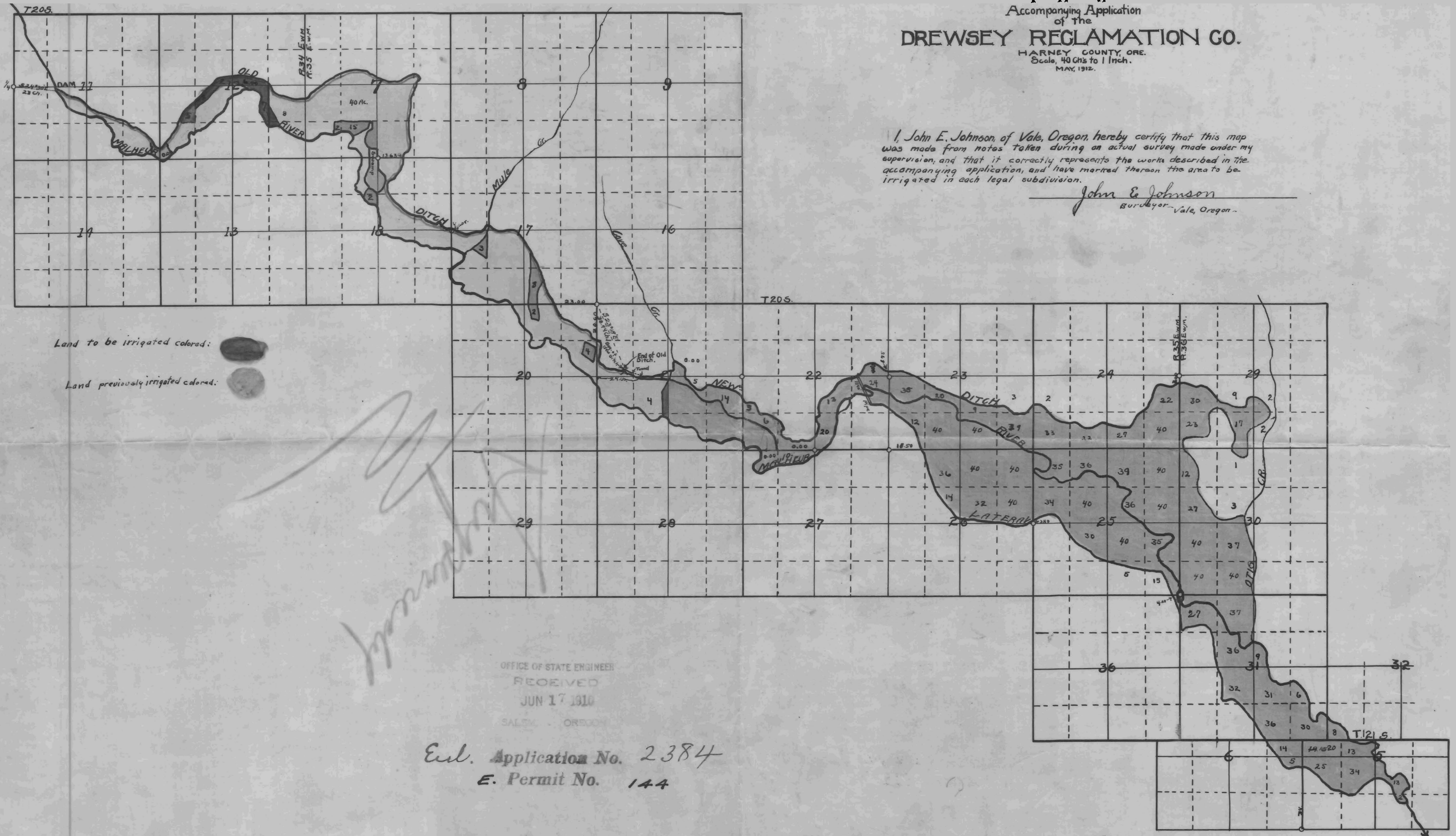




# MAP

Accompanying Application  
of the  
**DREWSEY RECLAMATION CO.**  
HARNEY COUNTY, ORE.  
Scale, 40 Chs to 1 Inch.  
MAY, 1912.

I, John E. Johnson, of Vale, Oregon, hereby certify that this map was made from notes taken during an actual survey made under my supervision, and that it correctly represents the works described in the accompanying application, and have marked thereon the area to be irrigated in each legal subdivision.

*John E. Johnson*  
Surveyor - Vale, Oregon -

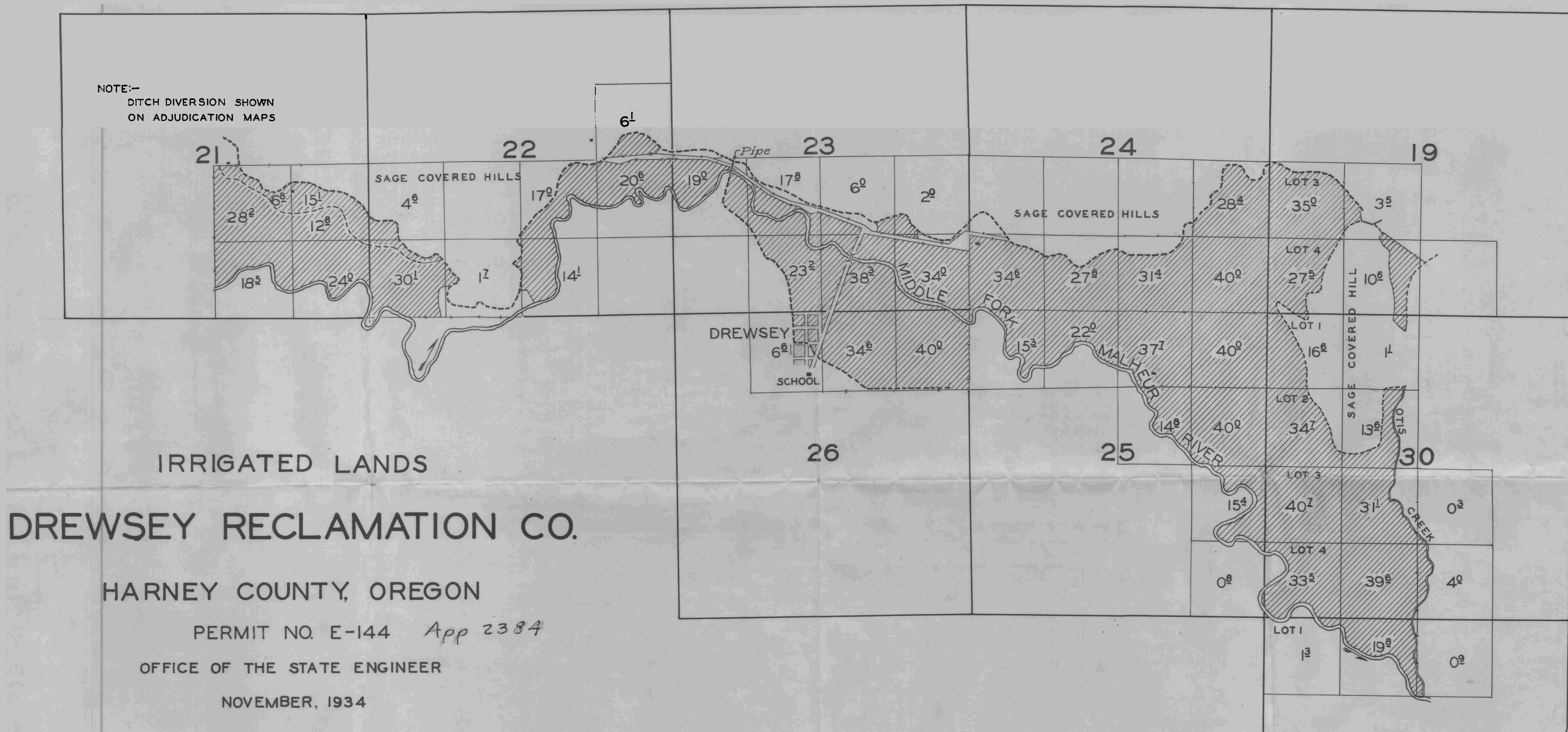


Land to be irrigated colored:   
Land previously irrigated colored: 

OFFICE OF STATE ENGINEER  
RECEIVED  
JUN 17 1912  
SALEM - OREGON

Enl. Application No. 2384  
E. Permit No. 144

NOTE:-  
DITCH DIVERSION SHOWN  
ON ADJUDICATION MAPS



**IRRIGATED LANDS**  
**DREWSEY RECLAMATION CO.**  
HARNEY COUNTY, OREGON  
PERMIT NO. E-144 *App 2384*  
OFFICE OF THE STATE ENGINEER  
NOVEMBER, 1934

SCALE:- 4 IN. = 1 MILE

**LEGEND**

- IRRIGATED LAND
- DITCH
- FENCE
- BUILDING

T. 20 S., R. 35 E.  
T. 20 S., R. 36 E.