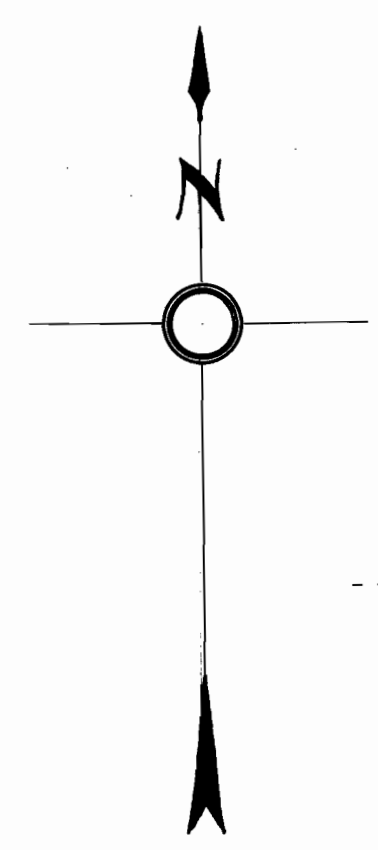
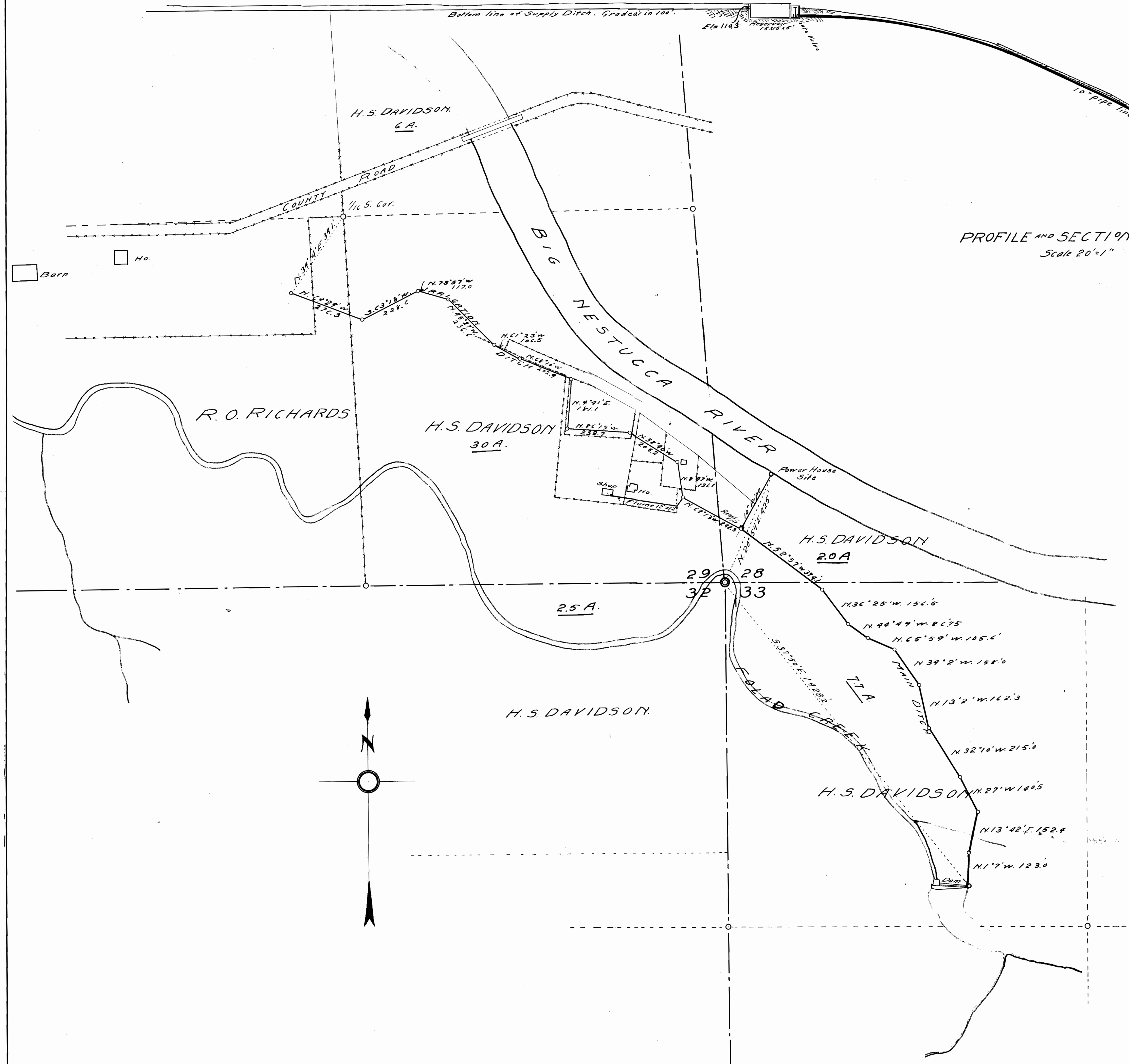



PROFILE AND SECTION
Scale 20' = 1"



SURVEYOR'S CERTIFICATE: I, U. G. Jackson, C.S., of Tillamook, Oregon, hereby certify, that this map was made from notes taken during an actual survey made by me on April 11, 1913, and that it correctly represents the works described in the accompanying application.

U. G. Jackson
Co. Surveyor

RECORDED IN STATE OF OREGON
MAY 17 1913

Application No. 2953
Filed for record on 20.175

MAP OF
WATER-RIGHT
FOR
R.O. RICHARDS & H.S. DAVIDSON
IN SECS. 28, 29, 32-T, 35, R. 9W.
TILLAMOOK COUNTY,
OREGON
U. G. Jackson, C.S. May 12, 1913.
Scale: 200' = 1"