

MAP TO ACCOMPANY APPLICATION FOR A TRANSFER OF WATER RIGHT

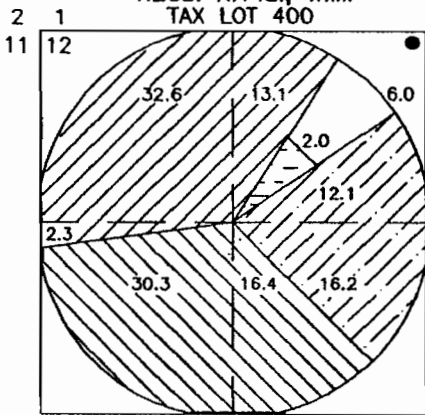
KENNETH & KATHLEEN KRUSE

T-8562



SCALE
1" = 1320'





AUTHORIZED PLACE OF USE
NW 1/4 SECTION 12
T.26S. R.14E., W.M.
TAX LOT 400



Authorized POA is Lonie Well No. 1
located 80' South & 90' West of the
North 1/4 corner Section 12

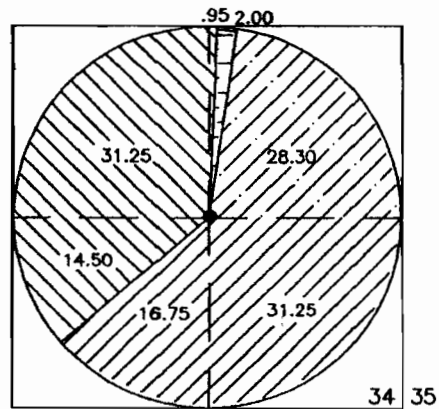
RECEIVED

JUL 07 2000

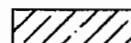



-  T-4553 Certificate 56504
28.30 Acres to transfer
-  T-4559 Certificate 56504
2.00 Acres to transfer
-  G-9816 Certificate 60867
48.00 Acres to transfer
-  G-10731 Certificate Pending
46.70 Acres to transfer


PROPOSED PLACE OF USE
SE 1/4 SECTION 34
T.25S. R.14E., W.M.
TAX LOT 107

WATER RESOURCES DEPT
SALEM, OREGON



Proposed POA is 1320' North & 1320' West of
the SE Section corner Section 34

-  T-4553 Certificate 56504
28.30 Acres to transfer to
-  T-4559 Certificate 56504
2.00 Acres to transfer to
-  G-9816 Certificate 60867
48.00 Acres to transfer to
-  G-10731 Certificate Pending
46.70 Acres to transfer to



Renews 6/30/00

Prepared by: Sundet & Associates
P.O. Box 1228
Lakeview, OR 97630
Drawing #11900

May 2000