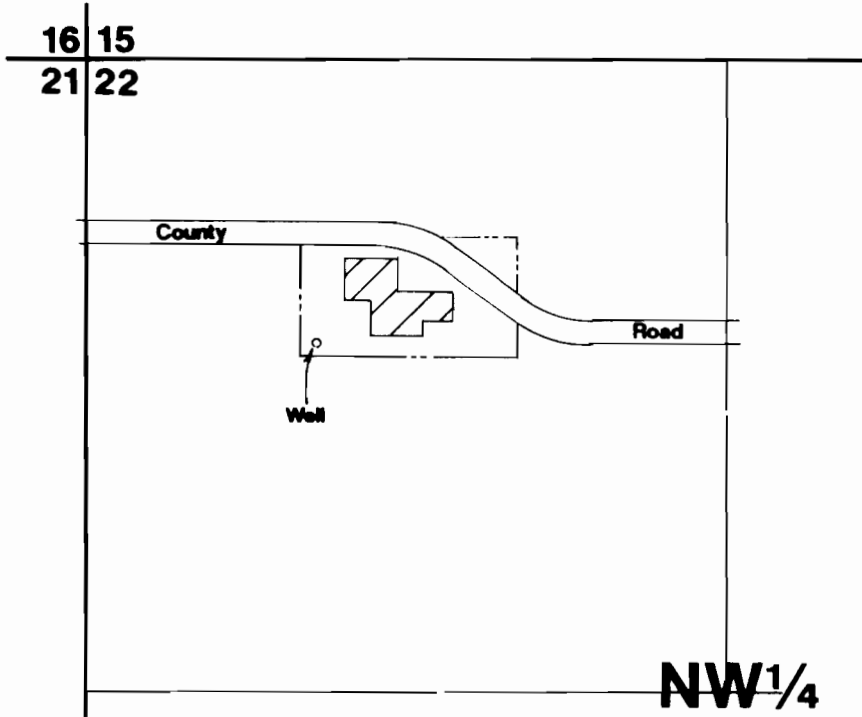
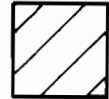


T.8S., R.1W., W.M.



Well located 585'S & 470'E from NW corner Section 22.

1" = 400'



Meat Packing
Plant

Final Proof Survey

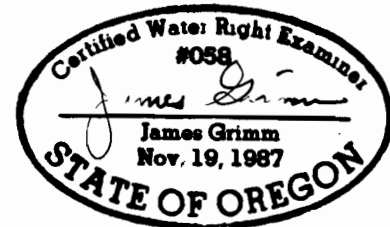
Application # G-11789

Permit # G-10883

In Name Of

Bruce Packing Co.

Surveyed on November 20, 1992 by Jim Grimm



THIS MAP WAS PREPARED FOR THE PURPOSE OF IDENTIFYING THE LOCATION OF A WATER RIGHT ONLY AND IS NOT INTENDED TO PROVIDE LEGAL DIMENSIONS OR LOCATION OF PROPERTY OWNERSHIP LINES.