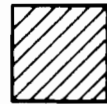
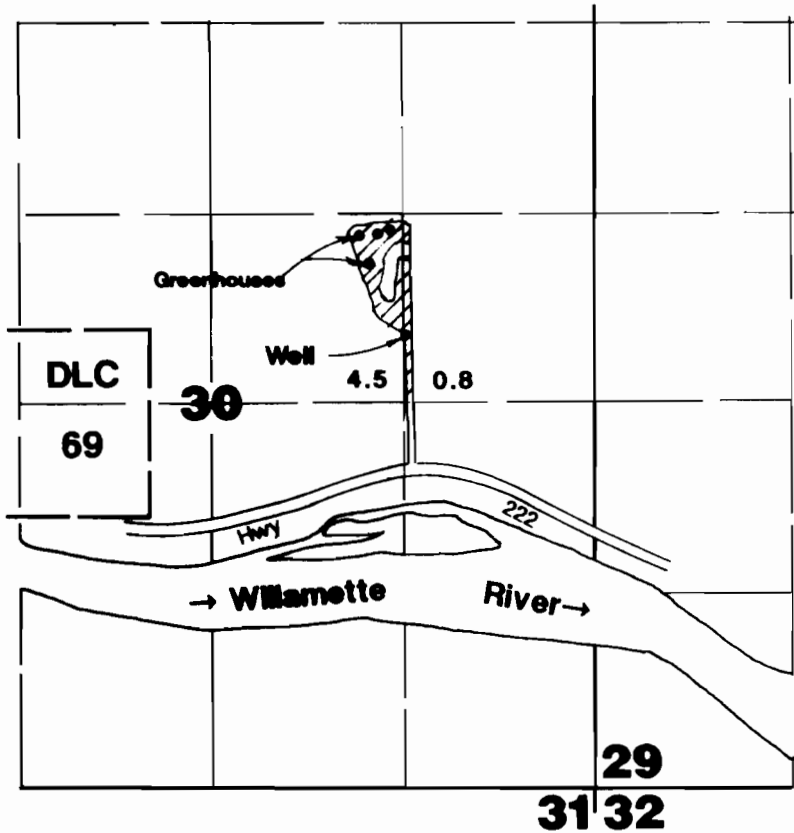
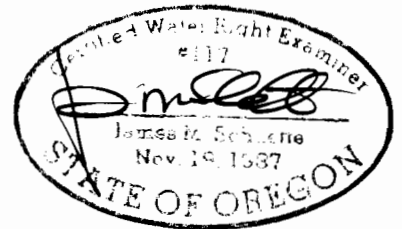


T.7S., R.3W., W.M.



Nursery Operations

Well located 5'S & 1780'E from NE corner DLC 69.



Final Proof Survey

Application #: G-12022 Permit #: G-10983

In Name Of

M. Sharon Leopold

Surveyed on September 20, 1993 by JM Schuette

THIS MAP WAS PREPARED FOR THE PURPOSE OF IDENTIFYING THE LOCATION OF A WATER RIGHT ONLY AND IS NOT INTENDED TO PROVIDE LEGAL DIMENSIONS OR LOCATION OF PROPERTY OWNERSHIP LINES.