
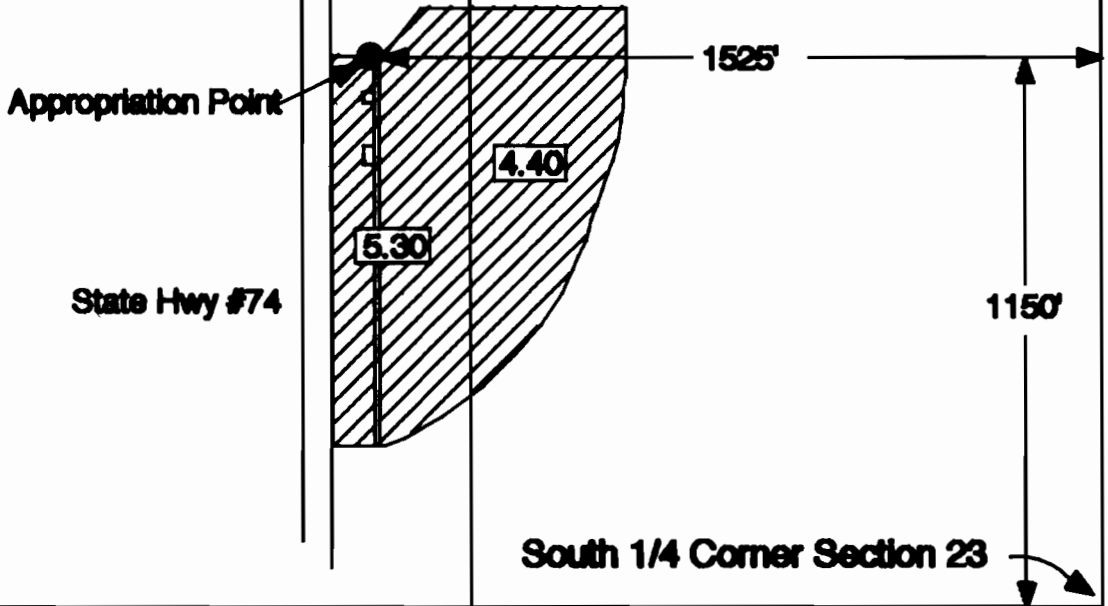


Gilliam County

 Acres Under Irrigation
Permit No. G-11097

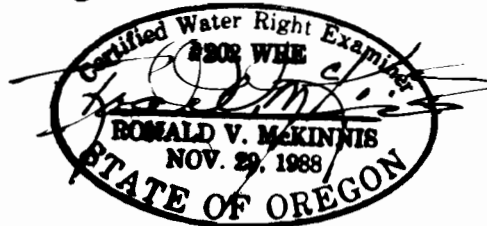
SCALE 1"= 400 Ft

THIS MAP IS FOR THE PURPOSE
OF IDENTIFYING THE LOCATION
OF WATER RIGHTS ONLY AND IS
NOT INTENDED TO PROVIDE THE
LEGAL DIMENSIONS OR LOCATIONS
OF PROPERTY OWNERSHIP LINES.



Well Located 1150 Ft North & 1525 Ft West of the South Quarter Corner of Sec. 23
SW 1/4 of SW 1/4 of Section 23, Township 3 North, Range 22 East W.M.

FINAL PROOF MAP
in Name of
John W. Gorham



ENGINEERING - SURVEYING - WATER RIGHTS
R V MCKINNIS ENGINEERING
Rt 1 Box 1122 Hermiston, Oregon 97838
503-567-2017