

RECEIVED

JUN 19 1989

T6S., R.2 & 3W., W.M.

RECEIVED





JUN 20 1989

NOTE: Map is for purpose of identifying location of water right and has no intent to dimension or locate property ownership lines.

Application No. G-11938

Permit No. G11281

1" = 1320'

-  Irrigated Well #3
-  Irrigated Well #2
-  Irrigated Well #6
-  Irrigated Well #7

13 Areas shown are within a contiguous property. 13



Well #2 located 1650'S & 1250' E from NW cor. Section 19.
 Well #3 located 260'S & 1960'E from NW cor. Section 19.
 Well #6 located 2200'N & 1300'E from SW cor. Section 19.
 Well #7 located 1002'N & 95'W from SE cor. Section 24.

Parkins St NE

R3W
R2W

Schreiners Gardens
Application Map

