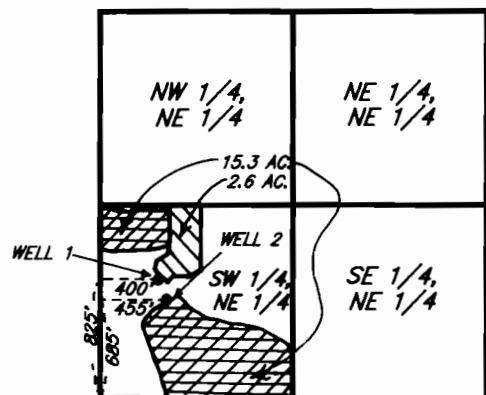





# FINAL PROOF SURVEY

APPLICATION NO. G-12431 PERMIT NO. G-11366

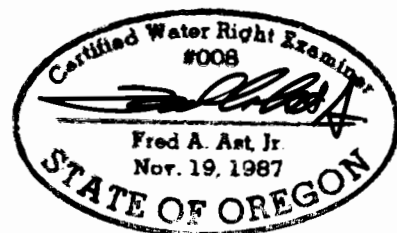

IN THE NAME OF  
JAMES AND PATRICIA EVERED




### LEGEND

-  EXISTING "1895" SURFACE WATER RIGHT (15.3 ACRES)
-  PRIMARY IRRIGATION FROM WELL (2.6 ACRES)
-  SUPPLEMENTAL IRRIGATION FROM WELL (15.3 ACRES)

SW 1/4, NE 1/4, SEC. 12, T15S, R10E, W.M.,  
DESCHUTES COUNTY, OREGON



Revised 1/30/96



13 SEPTEMBER 1995

**FRED A. AST, Jr & ASSOCIATES**

*Land Surveying & Water Rights*  
351 W. Cascade St. - P.O. Box 751  
Sisters, Oregon \*\*\*\*\* 97759  
Phone: (503) 549 - 7851