

SEC. 35

T. 35 S.
T. 36 S.

N/W Cor.

N/E Cor.

T. 35 S.
T. 36 S.

APPLICATION MAP FOR PERMIT TO APPROPRIATE GROUND WATER

T. 36 S., R. 12 E., Sec. 2, W.M.,
KLAMATH COUNTY, OR.

RECEIVED


JUL - 8 1992


Thomas W. and Beverly S. Mallams
P.O. Box 16
Beatty, OR.

WATER RESOURCES DEPT.
SALEM, OREGON

Application No. G-11922
Permit No. G11574


LEGEND:

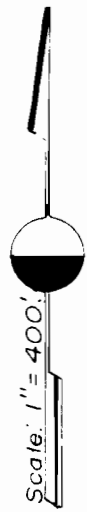
 Primary Irrigation Area

 Other Water Right Property

Date: 4/22/89

Author: T. J. Del Santo


 Other Water Right Property



SEC. 3

SEC. 1

The preparation of this map was for the purpose of identifying the location of the water right only and has no intent to provide dimensions or location of property ownership lines.



THOMAS J. DEL SANTO
REGISTERED PROFESSIONAL LAND SURVEYOR
Certified Water Right Examiner

Klamath Falls, OR.

Ph. (503) 883-7338

ROAD

SYCAN

2240'

ROAD

590'

Proposed Well Site

16.9 Ac.

8.9 Ac.

33.6 Ac.

16.8 Ac.

39.1 Ac.

39.1 Ac.

40 Ac.

40 Ac.

SEC. 11

S/W Cor.

S/E Cor.

SPRINGS

GODOWA

SYCAN RIVER