


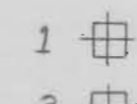





**LEGEND**

-  IRRIGATED AREA - BY STATE OF OREGON WATER RESOURCES DEPT. PERMIT # G 10581 (5.0 ACRES)
-  IRRIGATED AREA - 0.5 ACRE RESIDENTIAL GARDEN - PERMIT EXEMPT
-  IRRIGATED AREA (65.00 ACRES) - UNDER PROPOSED APPLICATION TO APPROPRIATE GROUNDWATER
- 1  EXISTING WELL (AUG. 1985) (DRILLER: DON PEAKIN)
- 2  NEW WELL (MARCH 1991) (DRILLER: A.M. TANNINSEN)

**SECTION 2 T 1N R2W W.M.**

**Acres To Be Irrigated:**  
 NW 1/4 SECTION: SECTION 2  
 NW 1/4 25.45 ACRES  
 SW 1/4 32.70 ACRES } 59.25 ACRES TOTAL  
 NE 1/4 1.10 ACRES  
 SW 1/4 SECTION: SECTION 2  
 NW 1/4 5.75 ACRES

**RECEIVED**  
 MAR 12 1993  
 WATER RESOURCES DEPT.  
 SALEM, OREGON

**Application No. G-12484**  
**Permit No. G10338**

**PROPERTY OWNER: JERRY & MARILYN WILSON**

RBY 5-15-93 4-2-91	<h1 style="margin: 0;">WILSON FARM</h1> <p style="margin: 0;">HILLSBORO • WASHINGTON COUNTY • OREGON</p>	 <p style="font-size: 8px;">NORTH SCALE - 1" = 100'</p>	<p style="font-weight: bold; margin: 0;">C · E · C · C · A · C · C · I</p> <p style="font-weight: bold; margin: 0;">Associates</p> <p style="font-size: 8px; margin: 0;">Environmental Planning          Urban Design          Landscape Architecture          6215 S.W. Galva Street          Portland, Oregon 97201          503-241-3792</p>
-----------------------	--	--	---