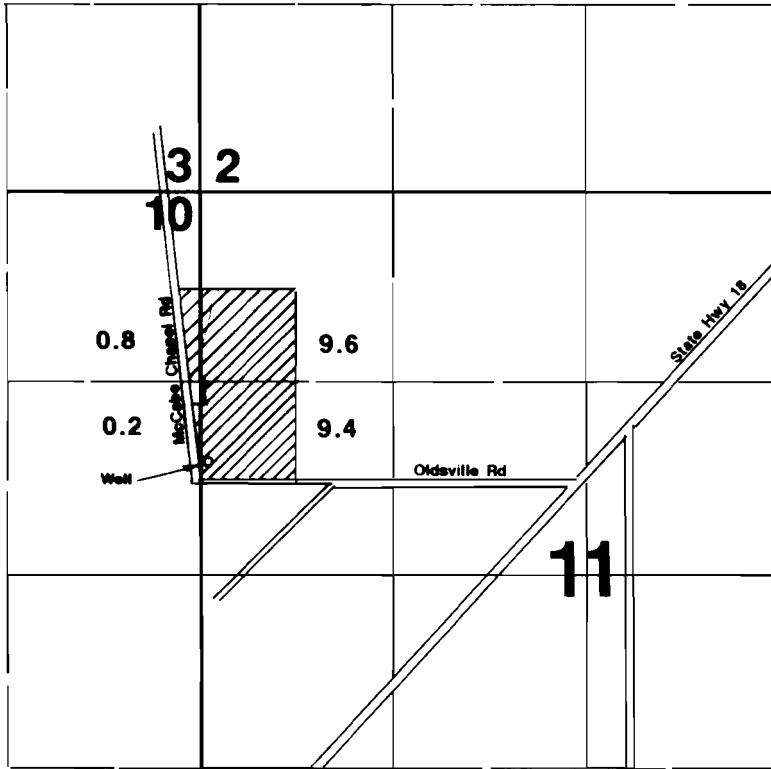


RECEIVED

SEP 15 1997

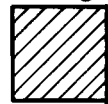
**WATER RESOURCES DEPT.
SALEM, OREGON**

T.5S., R.5W., W.M.



1" = 1320'

Area Irrigated



Supplemental

Well located 1870'S & 48'E from NW corner Section 11.

Final Proof Survey

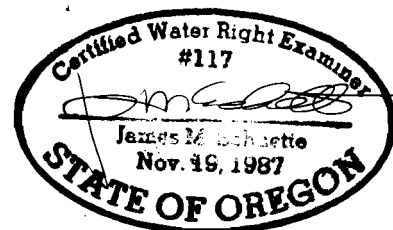
Application #: G-11870

Permit #: G-11685

In Name Of

John G. Bernards

Surveyed on August 26, 1997 by JM Schuette



THIS MAP WAS PREPARED FOR THE PURPOSE OF IDENTIFYING THE LOCATION OF A WATER RIGHT ONLY AND IS NOT INTENDED TO PROVIDE LEGAL DIMENSIONS OR LOCATION OF PROPERTY OWNERSHIP LINES.