
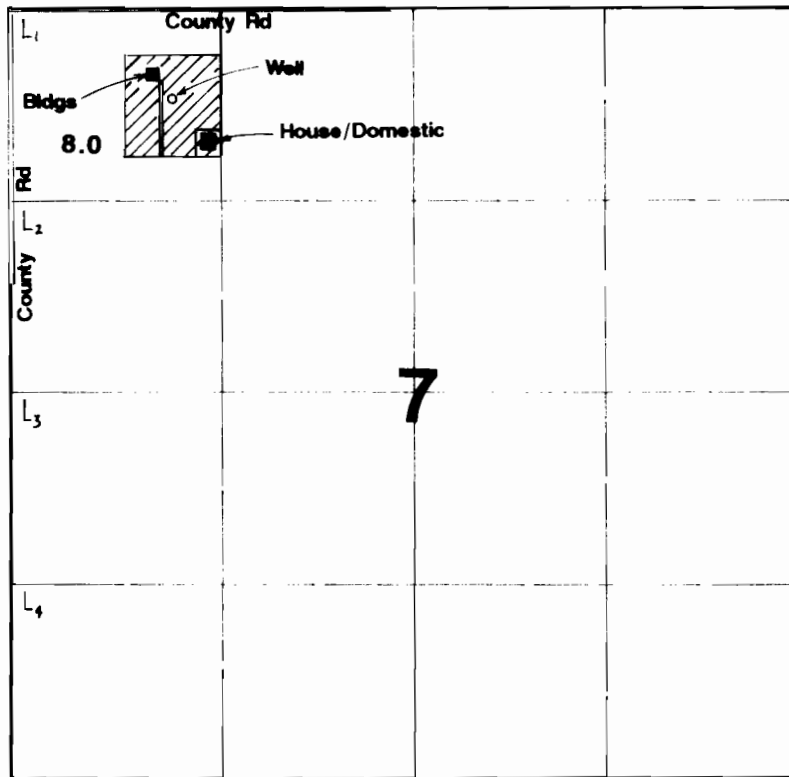


T.3S., R.1E., W.M.



Well located 600'S & 1020'E from NW corner Section 7.

RECEIVED

OCT 14 1996

WATER RESOURCES DEPT
SALEM, OREGON

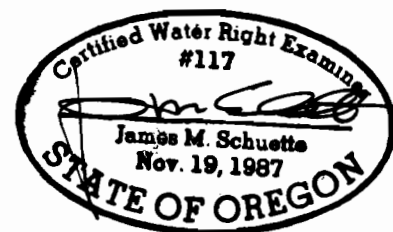
Final Proof Survey

Application #: G-12218 Permit #: G-11690

In Name Of

Steve & Phil Bizon

Surveyed on September 11, 1996 by JM Schuette



THIS MAP WAS PREPARED FOR THE PURPOSE OF IDENTIFYING THE LOCATION OF A WATER RIGHT ONLY AND IS NOT INTENDED TO PROVIDE LEGAL DIMENSIONS OR LOCATION OF PROPERTY OWNERSHIP LINES.