

SEC. 6, T.17S., R.12E., W.M.,
 DESCHUTES COUNTY, OREGON

TAX LOT 400

RECEIVED

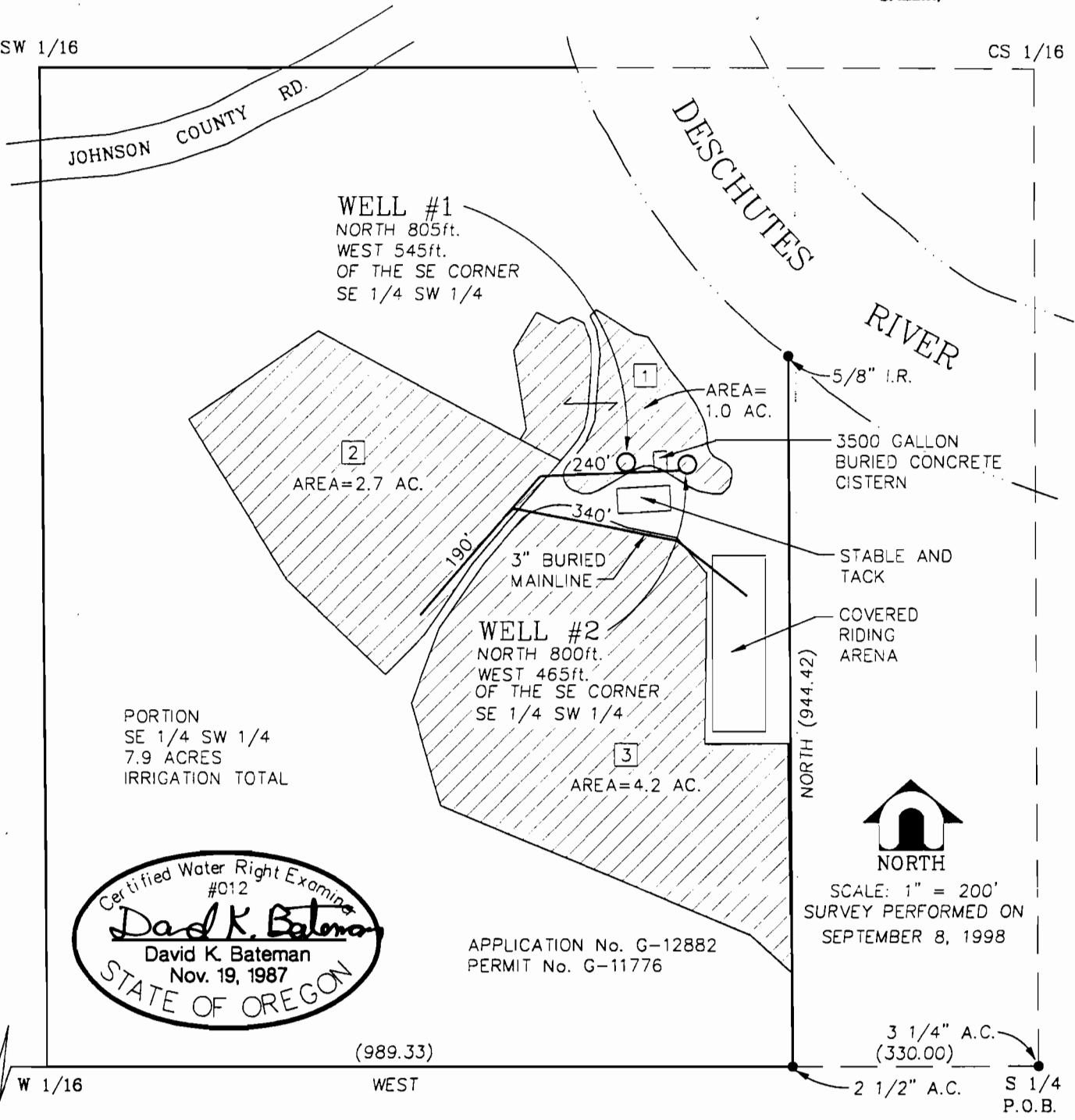
SEP 15 1998

WATER RESOURCES DEPT.
 SALEM, OREGON

1 ACRES BY SEGMENT

SW 1/16

CS 1/16



PORTION
 SE 1/4 SW 1/4
 7.9 ACRES
 IRRIGATION TOTAL



Certified Water Right Examiner
 #012
David K. Bateman
 David K. Bateman
 Nov. 19, 1987
 STATE OF OREGON

APPLICATION No. G-12882
 PERMIT No. G-11776

SCALE: 1" = 200'
 SURVEY PERFORMED ON
 SEPTEMBER 8, 1998

1 | 6
 12 | 7 W 1/16

THIS MAP WAS PREPARED TO IDENTIFY THE LOCATION
 OF WATER RIGHTS AND IS NOT A BOUNDARY SURVEY
 DELINEATING PROPERTY RIGHTS.


 IRRIGATED LAND
 SUBJECT PROPERTY PERIMETER

scale 1"=200' design JCP

date 9-14-98 drawn SMW

fileO:\HOFX0004\DWG\WTR-RITE.DWG

**DAVID EVANS
 AND ASSOCIATES, INC.**
 709 NW Wall Street, Suite 102
 Bend, Oregon 97701 (541) 389-7614



FINAL PROOF SURVEY OF
 BENEFICIAL USE FOR
 ERIC HOFFMAN