

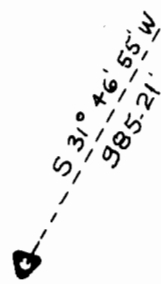
RECEIVED

SEP 29 1968

WATER RESOURCES DEPT.
SALEM, OREGON

36 31

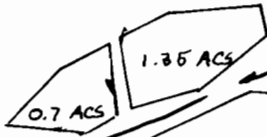
FND
BRASS
CAP



CREEK

NW 1/4, NE 1/4

NE 1/4, NE 1/4



0.7 ACS

1.95 AC

1.65 ACS

1.40 ACS

SW 1/4, NE 1/4

SE 1/4, NE 1/4

KRUMBEIN ENGINEERING LTD.
ENGINEERS — SURVEYORS — PLANNERS
361 S.E. Second Pendleton, Oregon

Scale
1" = 400'
Date
7-30-68

Drn By
DHK
Ckd. By

Draw. No.
9854A
Job No.
9223


Revision 1
Revision 2

FINAL PROOF MAP

LEONARD STANHOPE

NE 1/4, NE 1/4 & SE 1/4, NE 1/4

SECTION 1, T. 2 N., R. 32E.W.M.
UMATILLA COUNTY



PERMIT G-11798

RENEWS 6/30/99