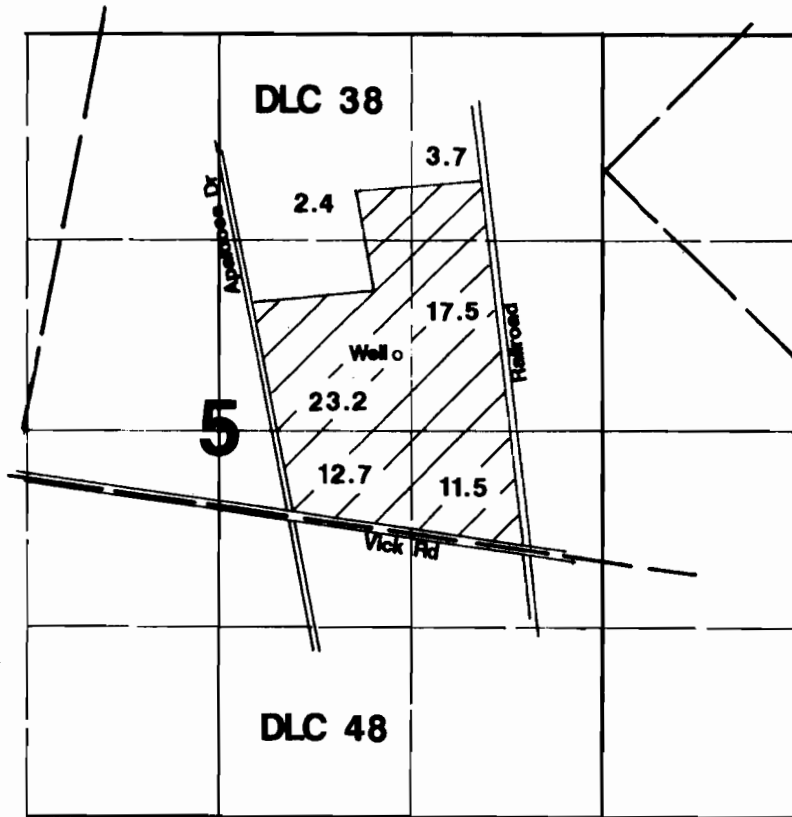
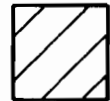


T.5S., R2E., W.M.



Area Irrigated



Well located 530'N & 1210'E from center Section 5.

Final Proof Survey


Application #: G-13123 Permit #: G-11843

In Name Of

Richard D. Moorhouse

Roy D. Moorhouse

Surveyed on August 30, 1995 by James Grimm



THIS MAP WAS PREPARED FOR THE PURPOSE OF IDENTIFYING THE LOCATION OF A WATER RIGHT ONLY AND IS NOT INTENDED TO PROVIDE LEGAL DIMENSIONS OR LOCATION OF PROPERTY OWNERSHIP LINES.