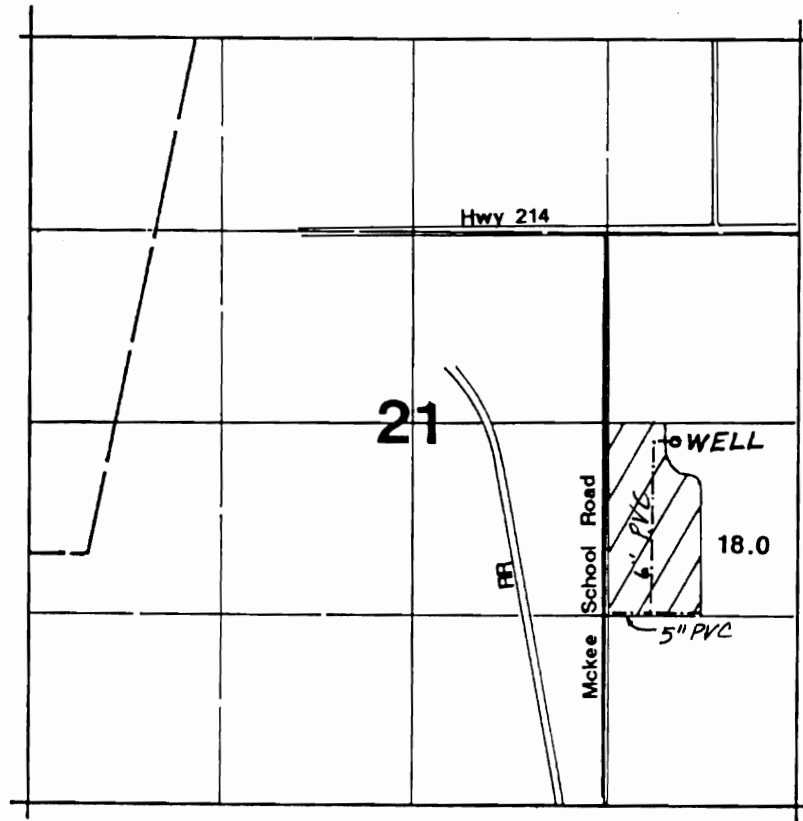


T.5S., R.1W., W.M.



Scale
4" = 1 Mi.

Well located 2500'N & 830' W from SE corner Section 21.

FINAL PROOF SURVEY UNDER


Transfer No. T-7817

Application No. Permit No.

IN NAME OF

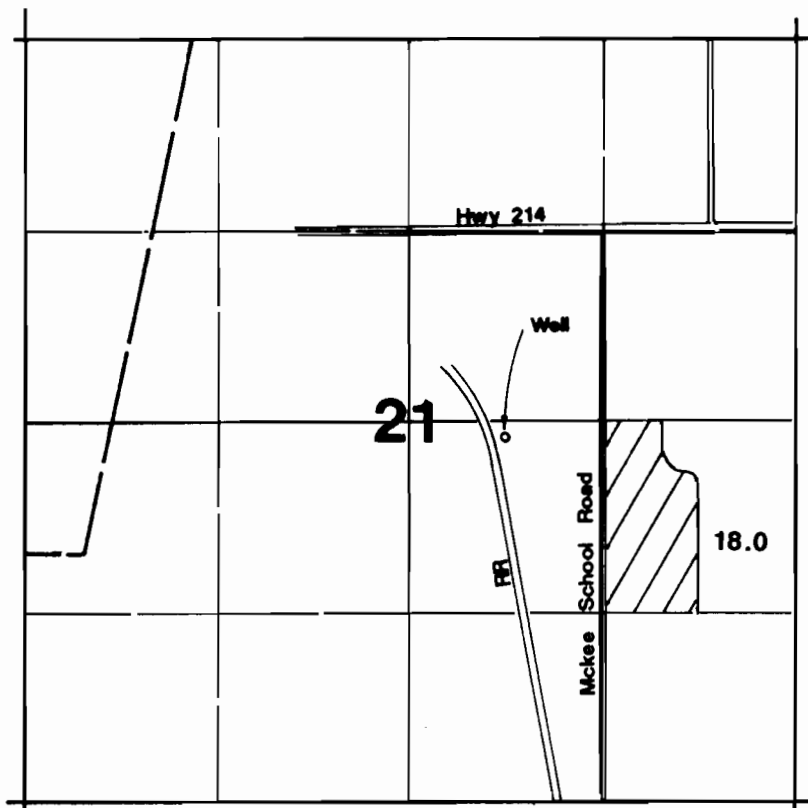
...CRAIG HOPKINS.....

Surveyed Mar. 29, 2000, by

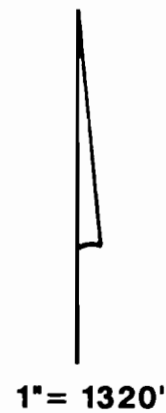


THIS MAP WAS PREPARED FOR THE PURPOSE OF IDENTIFYING THE LOCATION OF A WATER RIGHT ONLY AND IS NOT INTENDED TO PROVIDE LEGAL DIMENSIONS OR LOCATION OF PROPERTY OWNERSHIP LINES.

T.5S., R.1W., W.M.



Well located 2500'N & 2000'W from SE corner Section 21.



RECEIVED
JUL 18 1996

WATER RESOURCES DEPT.
SALEM, OREGON

Final Proof Survey

Application #: G-13480 Permit #: G-11863

In Name Of

Carl I. Vistica

Surveyed on July 3, 1996 by JM Schuette

THIS MAP WAS PREPARED FOR THE PURPOSE OF IDENTIFYING THE LOCATION OF A WATER RIGHT ONLY AND IS NOT INTENDED TO PROVIDE LEGAL DIMENSIONS OR LOCATION OF PROPERTY OWNERSHIP LINES.

