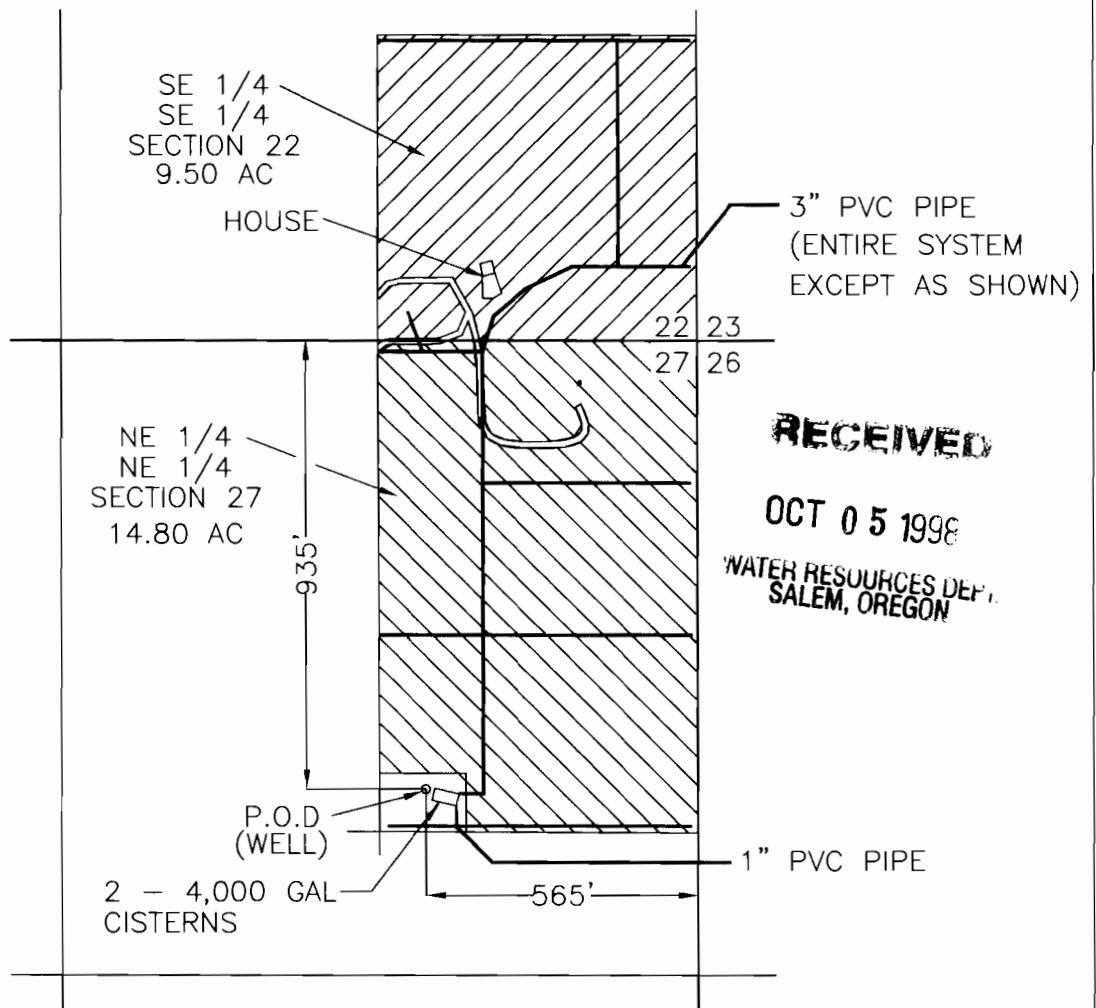



T3S., R3W., W.M.

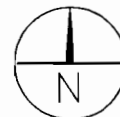


**RECEIVED**  
OCT 05 1998  
WATER RESOURCES DEPT.  
SALEM, OREGON

CLAIM OF BENEFICIAL USE MAP  
FOR PINE RIDGE ASSOCIATES  
TAX LOTS 3 3 22 01600, 3 3 22 01601 AND 3 3 27 00100  
IN SE 1/4 SECTION 22  
AND  
NE 1/4 SECTION 27, T3S., R3W., W.M.  
YAMHILL COUNTY, OREGON  
APPLICATION: G-13644  
PERMIT: G-11889



EXPIRES 06/30/2000



SCALE: 1" = 400'

SURVEYED: SEPTEMBER 9, 1998

THIS MAP IS FOR THE PURPOSE OF IDENTIFYING THE LOCATION OF THE WATER RIGHT ONLY AND IS NOT INTENDED TO PROVIDE LEGAL DIMENSIONS OR THE LOCATION OF PROPERTY OWNERSHIP LINES.