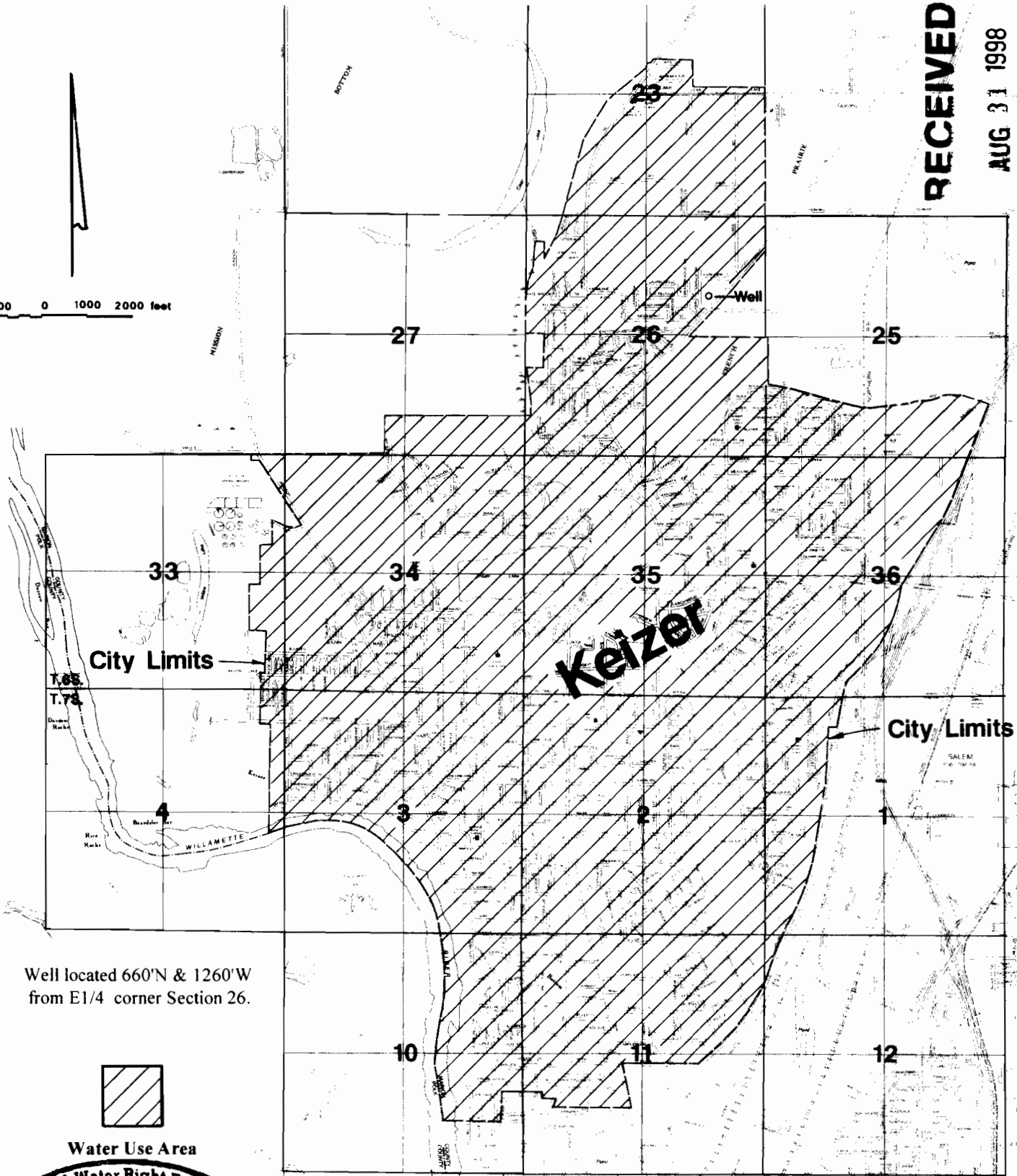



T.6S. & 7S., R.3W., W.M

RECEIVED

AUG 31 1998


WATER RESOURCES DEPT
SALEM OREGON



Well located 660'N & 1260'W
from E1/4 corner Section 26.



Water Use Area



Final Proof Survey

Application #: G-12793 Permit #: G-11899

In Name Of

City of Keizer

Surveyed on August 14, 1998 by JM Schuette

This Map Was Prepared For The Purpose Of Identifying The
Location Of A Water Right Only And Is Not Intended To Provide
Legal Dimensions Or Location Of Property Ownership Lines.