

**FINAL PROOF MAP
IN THE NAME OF
ROCKFORD REGULA**

IN THE NE 1/4 SE 1/4 OF SECTION 20,
T. 1N., R. 2W., W.M., WASHINGTON
COUNTY, OREGON

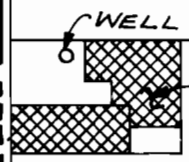
HENRY SEWELLS
D.L.C. No. 40

NW SEWELL ROAD

NW SEWELL ROAD

WELL IS 2640' NORTH &
630' WEST OF THE S.E.
COR. SECTION 20

WATER
STORAGE
TANK



NURSERY USE
(SEE DETAIL
AT LEFT)

RECEIVED

AUG 15 1988

WATER RIGHTS DEPT
SALES SECTION

NE 1/4 SE 1/4



SCALE: 1" = 400'

DETAIL
SCALE: 1" = 100'

NW EVERGREEN ROAD




SE 1/4 SE 1/4

HENRY SEWELLS
D.L.C. No. 40

20 21

29 28

LEGEND

-  GREENHOUSES -
6000 SQ. FT. / 0.14 AC.
-  GROUND STOCK -
0.6 AC.
-  CONTAINER STOCK -
0.6 AC.

NOTE:

THIS MAP DOES NOT INTEND TO
PROVIDE DIMENSIONS FOR THE EXACT
LOCATION OF PROPERTY OR BOUNDARY
LINES.



CHARLES E. SPEAR
831 N.E. BIRCHAIRE LN.
HILLSBORO, OREGON 97124