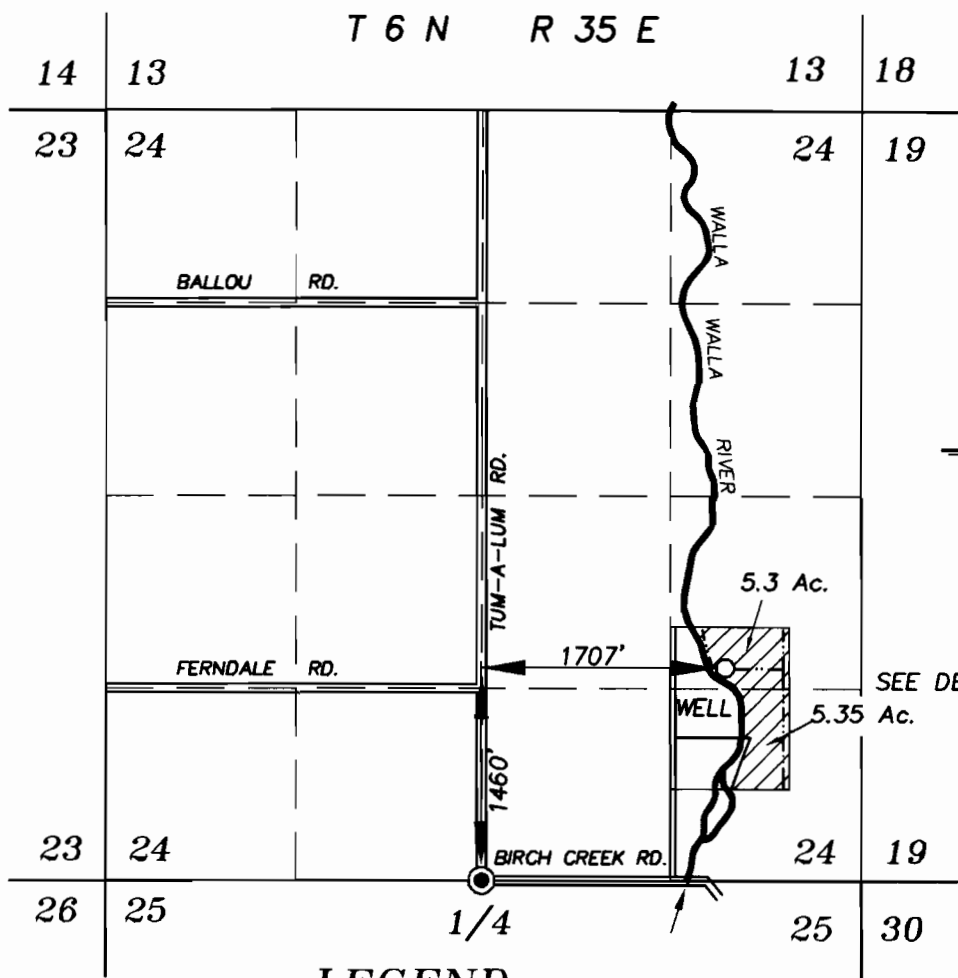
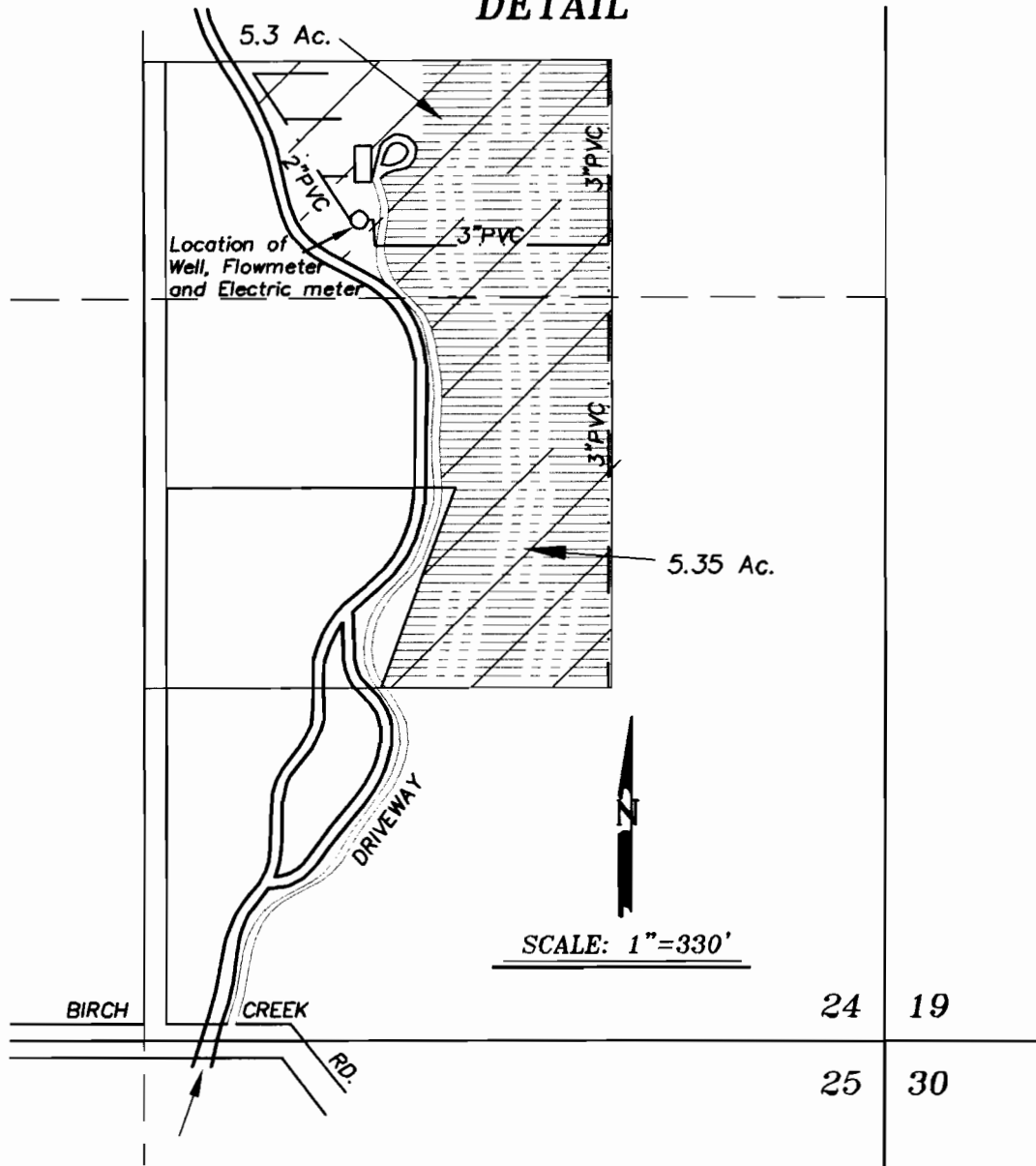




DETAIL



LEGEND

-  Lands being irrigated by Permit number G-11931.
-  Low pressure irrigation lines.

RECEIVED
6 2007
WATER RESOURCES DEPT
SALEM, OREGON

RECEIVED
JUN 06 2007
WATER RESOURCES DEPT
SALEM, OREGON

SCALE: 1"=1320'

Certified Water Right Examiner
021
Gregory T. Blackman
Gregory T. Blackman
Nov. 19, 1987
STATE OF OREGON

May 17, 2007
**FINAL PROOF MAP OF
WATER RIGHTS FROM A WELL**
FOR
WALTER JOSEPH HUMBERT
BY
BAGETT - GRIFFITH & BLACKMAN
2006 ADAMS AVENUE
LAGRANDE, OREGON 97850

APPLICATION NO. G-12923
PERMIT NUMBER G-11931

COBU MAP # 0270

NOTE: The preparation of this map was for the purpose of identifying the location of the proposed water right and has no intent to provide dimensions or location of property ownership lines. Location information shown hereon was furnished by the applicant.