

RECEIVED

APR - 7 1997

# FINAL PROOF

TAX LOT No. 18-46-B 1901 & 1900  
SEC. 7, Twp.18S., R.46E., W.M..

WATER RESOURCES DEPT.  
SALEM, OREGON

## DISCLAIMER

I, ALBERT GASCHLER, HEREBY CERTIFY THAT THIS MAP WAS MADE TO BE A PART OF THE APPLICATION FOR A FINAL PROOF OF PERMIT No. G-11954. SECTIONAL LINES SHOWN ARE APPROXIMATE AND THIS MAP IS NOT INTENDED FOR ANY OTHER USE AND DOES NOT GUARANTEE LAND OWNERSHIP.

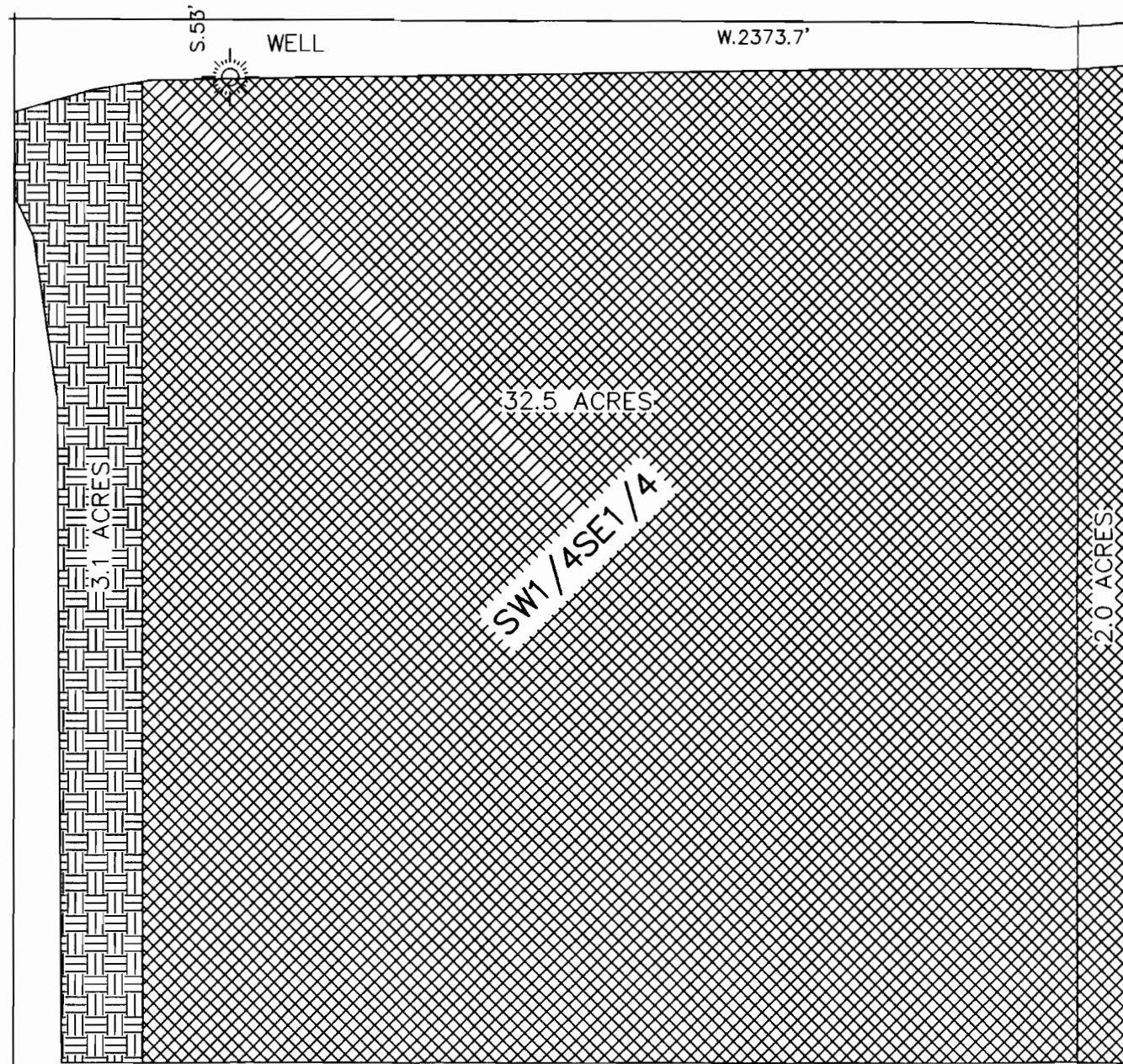


APPLICATION No.: G-12619

CERTIFICATE EXPIRES: 6-30-97

PERMIT No.: G-11954

EXISTING PERMITS : WARMS SPRING IRRIGATION  
AND OWYHEE IRRIGATION  
DISTRICTS



SE1/4SE1/4

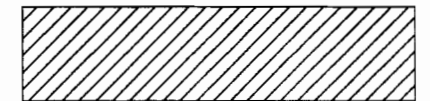
SCALE: 1" = 200'

## LEGEND

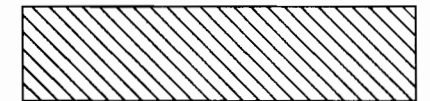
GOVERNMENT CORNER



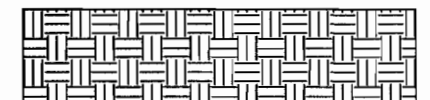
EXISTING WATER RIGHT



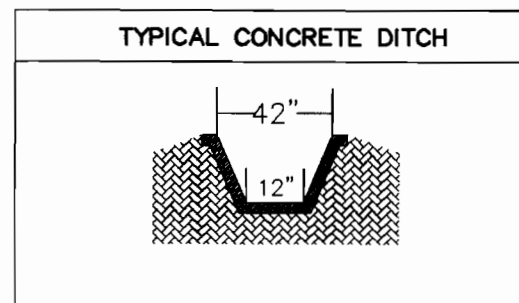
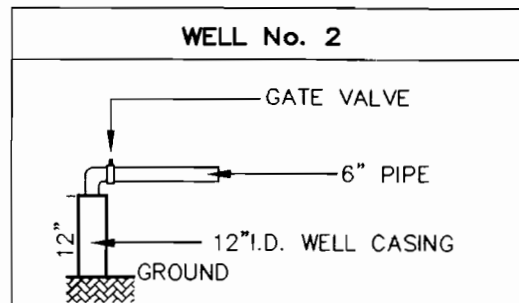
SUPPLEMENTAL RIGHT



NEW PRIMARY RIGHT



WELL / PUMP



WATER RIGHTS EXAMINERS MAP  
FOR : KEITH GRESSLEY

**GASCHLER & CUMMINGS**

P.O. BOX 412 / 786 SUNSET DR., 889-2101, ONTARIO, OREGON

CHECKED BY: AJG

DRAWN BY: BOB JR.

APPROVED BY: AJG

DATE: 3/25/97

DRAWING No. W05396 A506

FORWO-5391

SHEET 1 OF 3

JOB No. WO-5396

BK.WO-06 PG.10