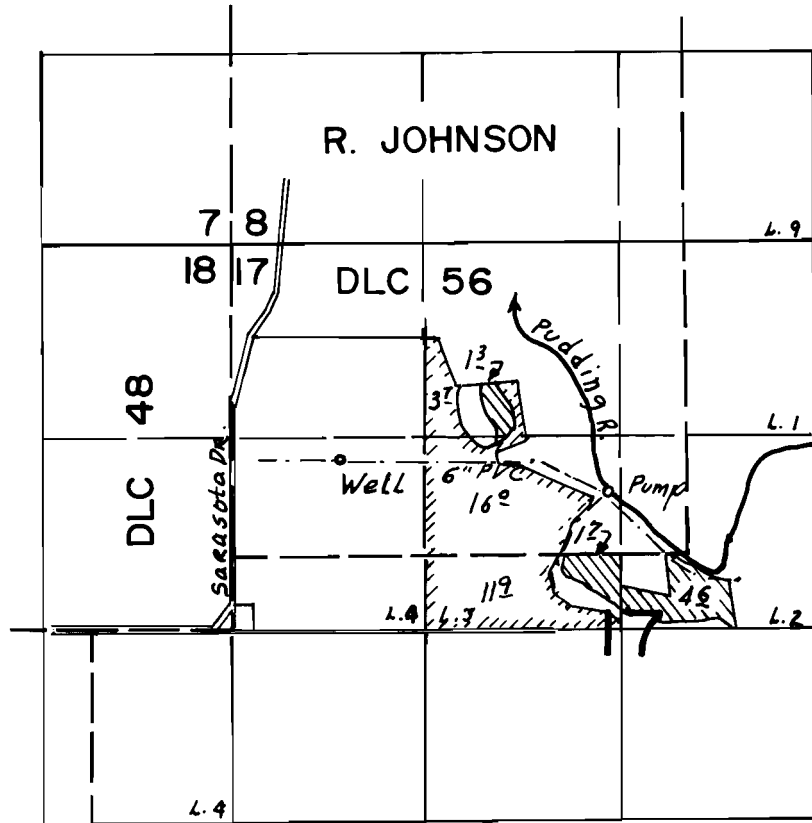

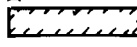


T. 6S. R. 1W., W.M.



Well Located 1470' S & 740' E FROM NW COR. SEC. 17

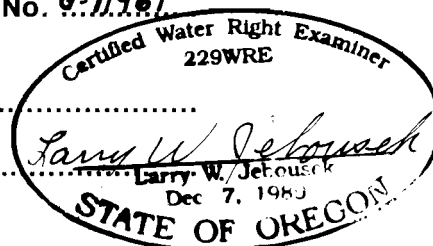
 Primary
 Supplemental

FINAL PROOF SURVEY UNDER

Application No. *G-13314* Permit No. *G-11961*
IN NAME OF

SEIFER BROTHERS.....

Surveyed April 6, 1999, by



THIS MAP WAS PREPARED FOR THE PURPOSE OF IDENTIFYING THE LOCATION OF A WATER RIGHT ONLY AND IS NOT INTENDED TO PROVIDE LEGAL DIMENSIONS OR LOCATION OF PROPERTY OWNERSHIP LINES.