

NOV 25 1996

T 2 S R 38 E

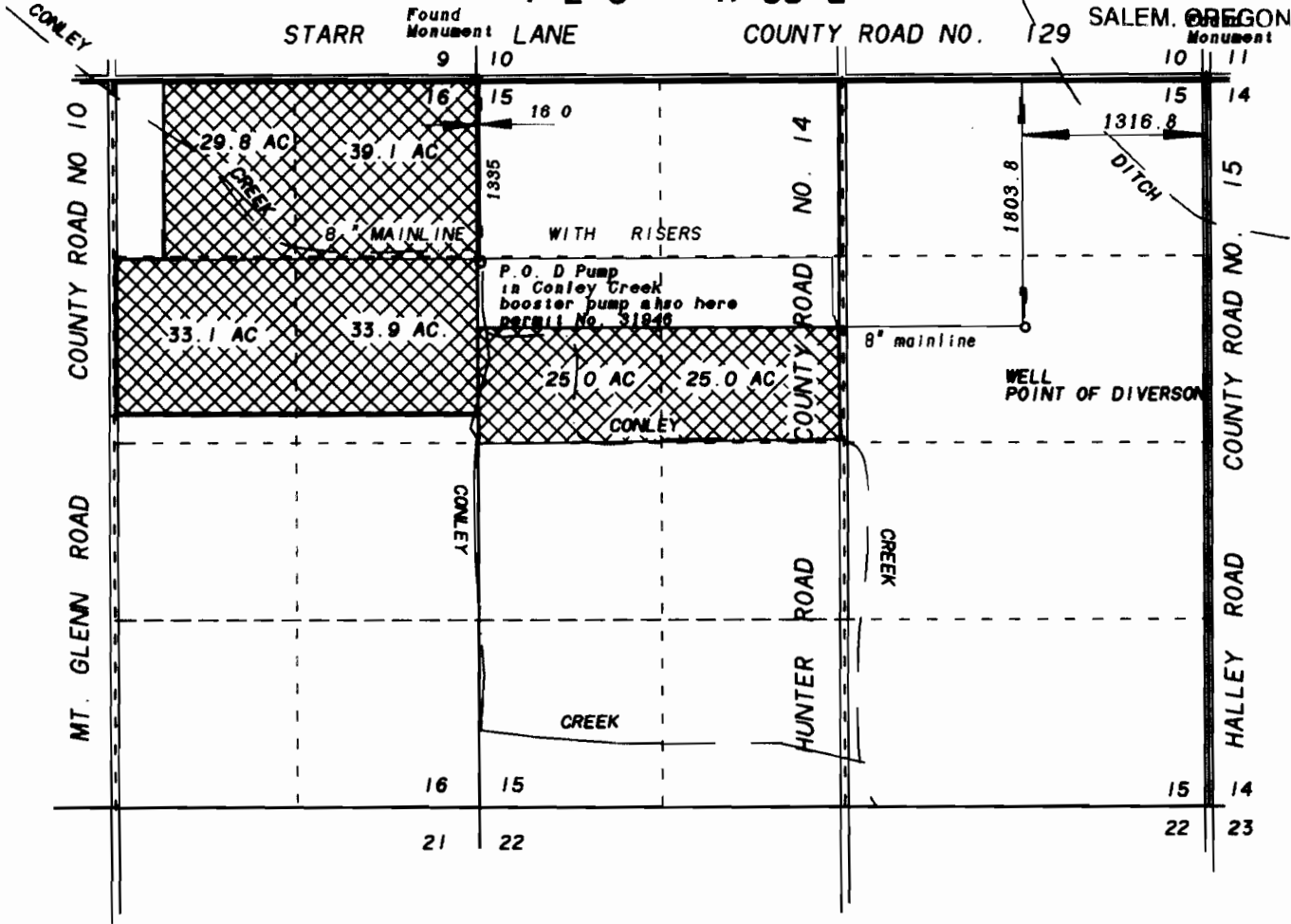
STARR


Found Monument


LANE


COUNTY ROAD NO. 129

WATER RESOURCES DEPT. SALEM, OREGON Monument



 Lands watered from supplemental water from existing well.

 Lands with existing primary and supplementary water under Certificate Numbers 6148, 35508, 27587, 41161 and . 41155.



SCALE 1" = 1320'

FINAL PROOF SURVEY FOR PERMIT NUMBER G-12021

FOR

WESTENSKOW FARMS INC.

BY

BAGETT - GRIFFITH & ASSOCIATES
2006 ADAMS AVENUE
LAGRANDE, OREGON 97850

october 17, 1996

APPLICATION NO G-13227

PERMIT NUMBER G-12021

NOTE: The preparation of this map was for the purpose of identifying the location of the proposed water right and has no intent to provide dimensions or location of property ownership lines. Location information shown hereon was furnished by the applicant.