

RECEIVED

SEP 23 1999

WATER RESOURCES DEPT.  
SALEM, OREGON

T 4 N, R 24 E, W.M.

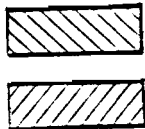
11 12  
14 13

COLUMBIA RIVER



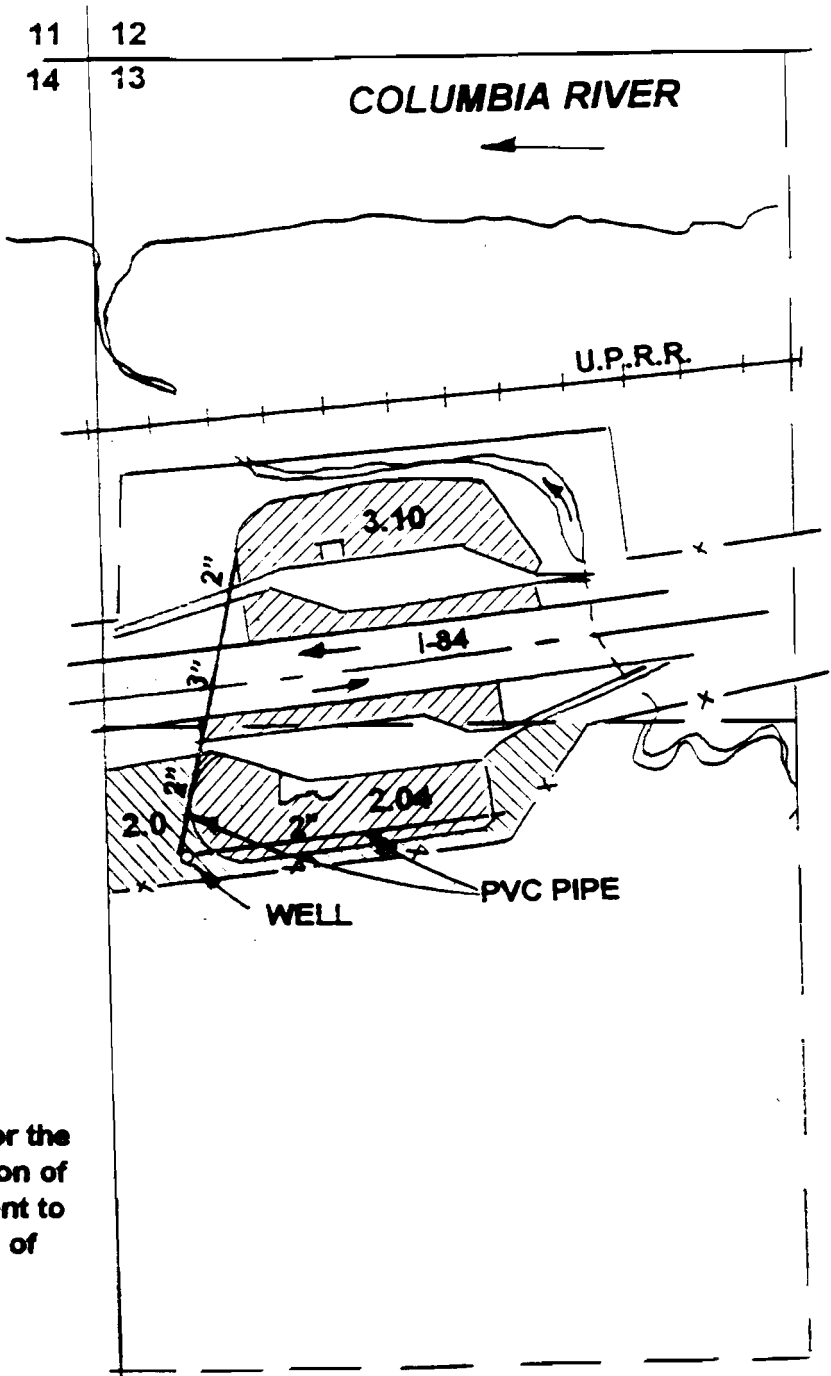
SCALE 1" = 660'

U.P.R.R.




PRIMARY

SUPPLEMENTAL



The preparation of this map is for the purpose of identifying the location of water right only, and has no intent to provide dimensions or locations of property lines.

*Wellborn H. Reynolds*



WELL LOCATED 1050' N & 150' E FROM  
W 1/4 COR, SECTION 13.

FINAL PROOF SURVEY

OREGON DEPARTMENT OF TRANSPORTATION