

FINAL PROOF SURVEY

SEP 24 1999

AND

CLAIM OF BENEFICIAL USE

WATER RESOURCES DEPT.
SALEM, OREGON

LOCATED IN

SW 1/4, SW 1/4, SECTION 34, T.5N., R.28E., W.M.

UMATILLA COUNTY, OREGON

APPLICANT: DAN AND VICKI MACKENZIE

APPLICATION G-13646

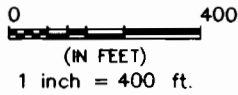
PERMIT G-12062

POINT OF APPROPRIATION.

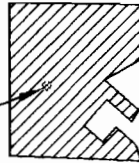
A WELL 819' NORTH AND
741' EAST OF THE SOUTH
WEST CORNER OF SECTION
34, T.5N., R.28E., W.M.



GRAPHIC SCALE



WELL

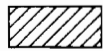


LEGEND

* WELL

— SECTION LINE

- - - 1/16TH LINE

 AREA UNDER
IRRIGATION
1.79 ACRES

SW 1/4, SW 1/4

S34

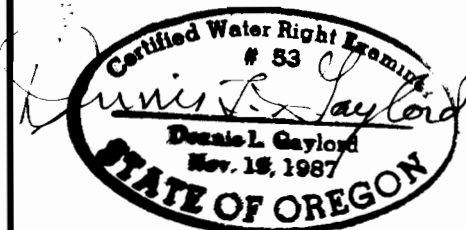
S33 S34

S3

SECTION
CORNER

This map is prepared for the express purpose to show water appropriation and use. It is not intended to show or locate property ownership lines.

©



Renews JUNE 30, 2001

DENNIS L. GAYLORD, CWRE
71614 S.W. LAKE DRIVE
PENDLETON, OR 97801
(541) 276-6260

September 8, 1999

DRAWN BY: H B WILLIAMS DRAFTING