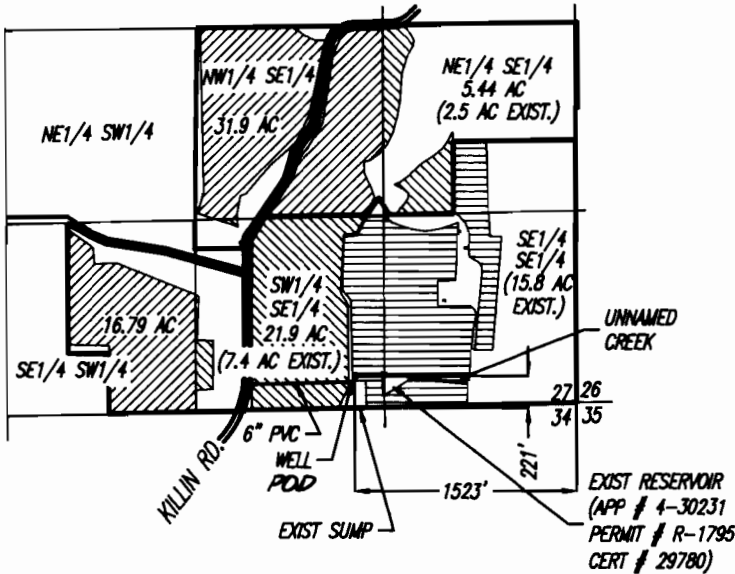


T2N., R4W., W.M.

RECEIVED


SEP 24 1999

WATER RESOURCES DEPT
SALEM, OREGON



LEGEND

AREA PROPOSED TO BE IRRIGATED FROM WELL



EXISTING AREA IRRIGATED UNDER APPLICATION NO. 30232, PERMIT NO. 23833, CERT. NO. 29781



CROOK #



76.0 AC. TOTAL
0.089 CFS =
DUTY OF WATER
= 45 G.P.M.

FINAL PROOF SURVEY

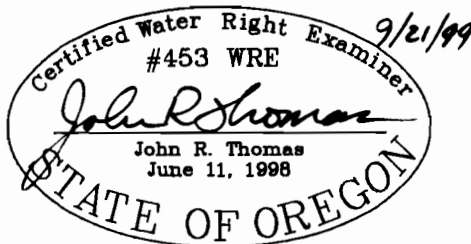
UNDER

Application No. G-13205 Permit No. G-12164

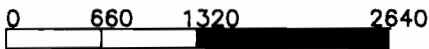
IN NAME OF

DWIGHT AND ROSE CROOK

Surveyed SEPTEMBER 8, 1999, by J.R. THOMAS



SCALE: 1" = 1320'



EXPIRES 06/30/00

THIS MAP IS FOR THE PURPOSE OF IDENTIFYING THE LOCATION OF THE WATER RIGHT ONLY AND IS NOT INTENDED TO PROVIDE LEGAL DIMENSIONS OR THE LOCATION OF PROPERTY OWNERSHIP LINES.