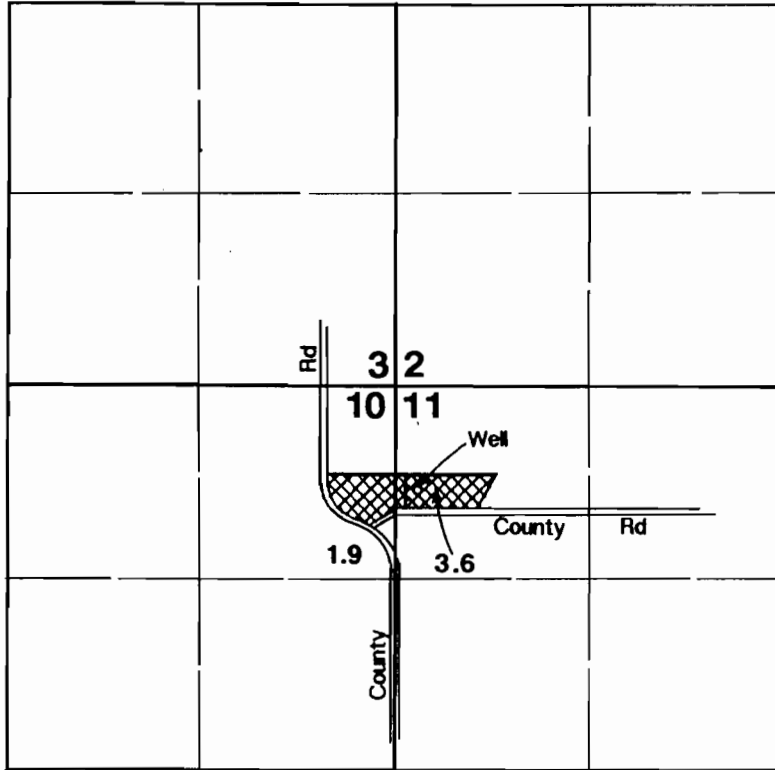


RECEIVED


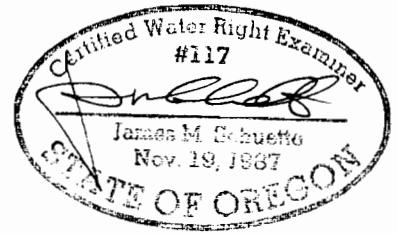
DEC 24 1992

WATER RESOURCES DEPT.
SALEM, OREGON

T.8S., R.2W., W.M.



Well located 712'S & 140'E from NE corner Section 10.



Area Irrigated

Nursery Operations

Joseph E. & Ranae N. Johnson

Application Map

Application #: G-12375

Permit #: G12203

THIS MAP WAS PREPARED FOR THE PURPOSE OF IDENTIFYING THE LOCATION OF A WATER RIGHT ONLY AND IS NOT INTENDED TO PROVIDE LEGAL DIMENSIONS OR LOCATION OF PROPERTY OWNERSHIP LINES.