

NE 1/4 SEC.36 T.7S. R.3W., W.M.

25 30
36 31
160' ±



1" = 100'

E HAWTHORNE AVE.

300' ±

140'

G-WELL




BLDG.

TRANS-OCEAN PRODUCTS, INC.

PARKING LOT

POND

LEGEND

	KOA	TPI
 PERMIT NO. G-11421	5.8 AC.	2.35 AC.
 PERMIT NO. G-12216	2.1 AC	1.45 AC.
 PERMIT NO. G-11421 LOST TO O.D.O.T. / 1-5	0.8 AC.	

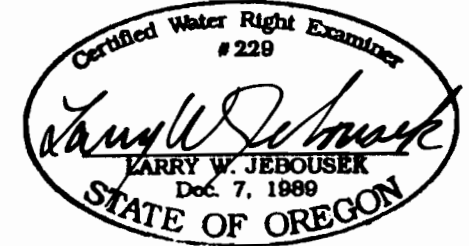
FINAL PROOF SURVEY
UNDER

(AMENDMENT TO APPL. G-12230 PER. G-11421)
Application No. G-1359.7 Permit No. G-12216..
IN NAME OF

KYOTARU OF AMERICA

INSPECTED ON AUGUST 7, 2000
INSPECTED ON AUGUST 6, 1993
SURVEYED ON AUGUST 13, 1990

BY :



NW CORNER
B. MUNKERS
DLC NO. 39
NE CORNER
J.E. PARROTT
DLC NO. 49

THIS MAP WAS PREPARED FOR THE
PURPOSE OF IDENTIFYING THE LOCATION
OF A WATER RIGHT ONLY AND IS
NOT INTENDED TO PROVIDE LEGAL
DIMENSIONS OR LOCATION OF PROPERTY
OWNERSHIP LINES.

WELL LOC.: 2950' N. & 140' W. FROM NW COR. B. MUNKERS DLC NO. 39 ; NE COR. J.E. PARROTT DLC NO. 49