

R. 11 E. R. 12 E. Steelhead Falls

WELLS IN PRODUCTION

WELL SITE "A"
1473' North, 1711' West
from the S 1/4 corner
sec. 23, T14S, R. 12E, W.M.

61233

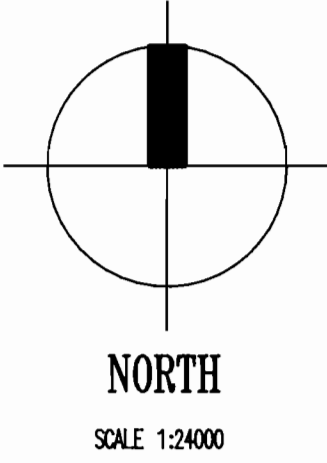

River Springs Estates Subdivision

Odin Falls Ranch Subdivision

Redmond

T. 14 S.

T. 15 S.




OVERLAY MAP BY
DESCHUTES DRAFTING
AND DESIGN
FROM INFORMATION SUPPLIED BY
AVION WATER CO., INC
QUASI-MUNICIPAL
WATER SYSTEM

SERVED	
FUTURE	
WELL IN SERVICE	
RESERVE WELL	

FIELD REVIEW OF WELL SITES
COMPLETED: 30 Dec '91 BY:

RAYMOND E. OMAN
6136 RIDGE DRIVE
BEND, OR 97702



CLINE FALLS, OREGON
N44-15-W12-16/7.5

Steelhead Falls
T12 N W

Forked Hen Butte
T12 N W

Tumalo
T12 N W

Forked Hen Butte
T12 N W