

# FINAL PROOF SURVEY

RECEIVED

AND

JUL 31 1997

WATER RESOURCES DEPT

## CLAIM OF BENEFICIAL USE

LOCATED IN

SW1/4, SW1/4 SECTION 9

AND

NW1/4, NW1/4, SECTION 16

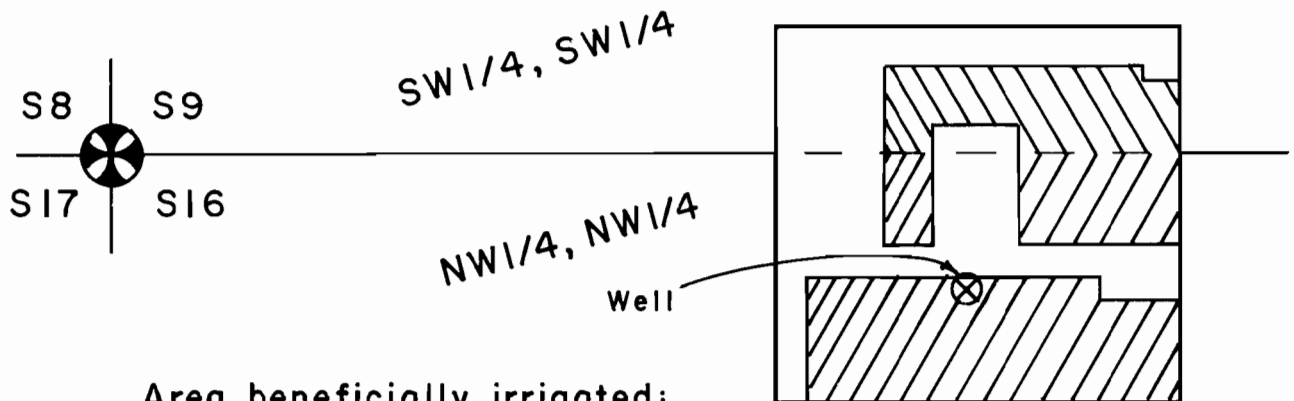
T2N, R32E, W.M.

UMATILLA COUNTY, OREGON

APPLICATION G-13633




PERMIT G-12388

SAM and MARCENE JONES



Area beneficially irrigated:  
SW1/4, SW1/4 Sec. 9: 0.14 Ac.  
NW1/4, NW1/4 Sec. 16: 0.38 Ac.  
Total: 0.52 Ac.

### Legend

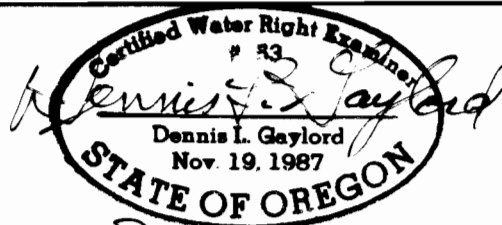
-  Area under irrigation  
SW1/4, SW1/4 Sec. 9:  
0.14 Acre
-  Area under irrigation  
NW1/4, NW1/4 Sec. 16:  
0.38 Acre
-  Well, located 70' South  
and 445' East of the  
SW corner of Section  
9, T2N, R32E, W.M.



0 50 100  
Scale: 1" = 100'

This map is prepared for the express purpose to show water appropriation and use. It is not intended to show or locate property ownership lines.

©



Dennis L. Gaylord, CWRE  
4107 S.W. Lake Drive  
Pendleton, OR 97801  
1 (541) 276-6260

Drawn: D. Messer

Renews 6/30/99